

REVISIONS		
NUMBER	BY	DATE

0 1 2
 THIS BAR IS EQUAL TO 2'
 AT FULL SCALE (34X22).
 PLOT 1

GREATER Peoria REGIONAL Airport

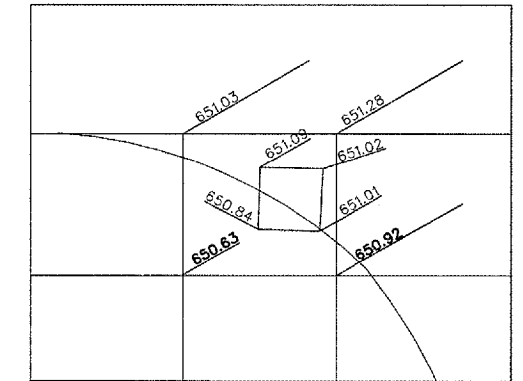
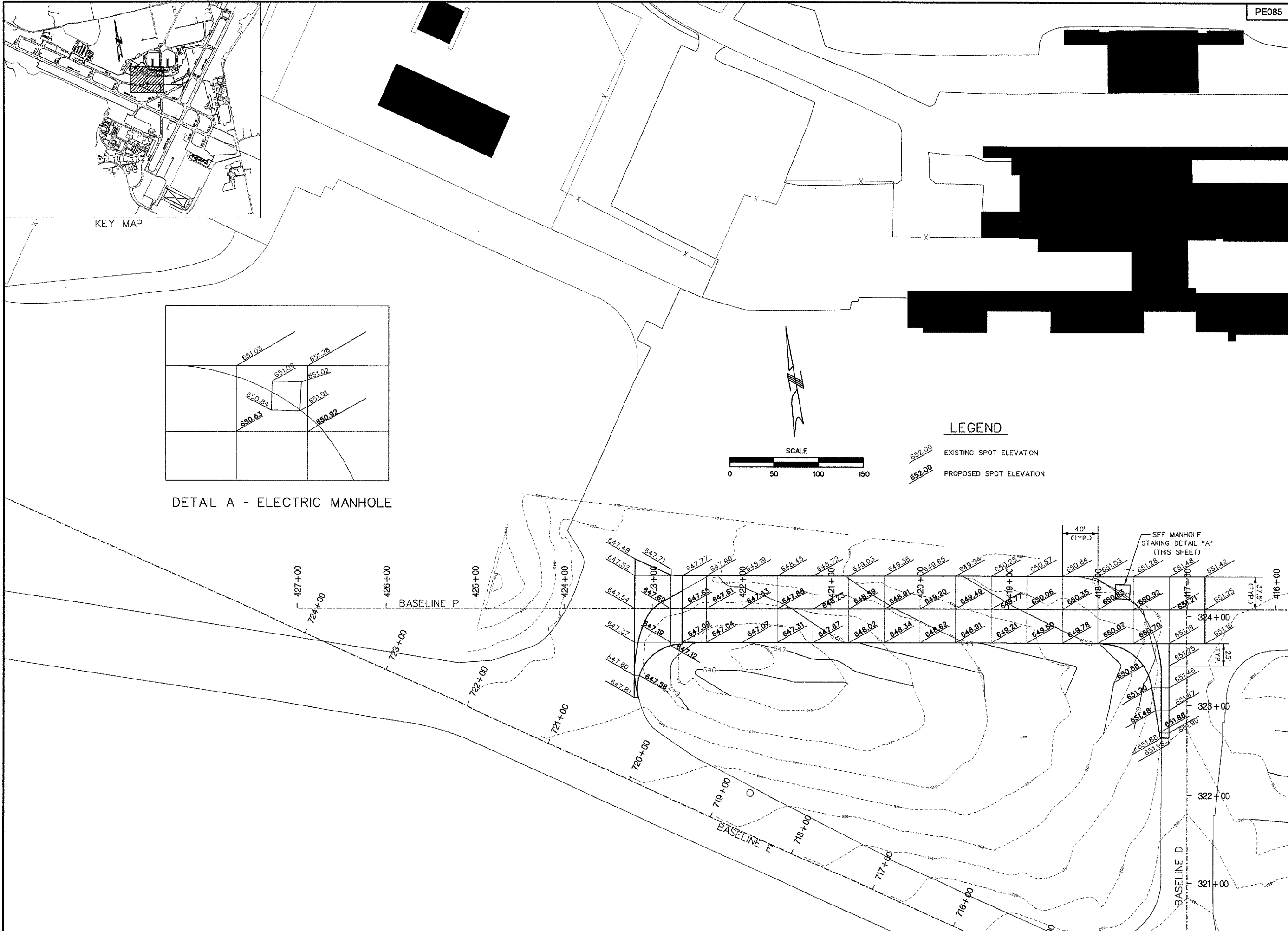
RELOCATE TAXIWAY A AND D FROM MID-FIELD INTERSECTION PHASE 2

CMT
 CRAWFORD, MURPHY & TILLY, INC.
 CONSULTING ENGINEERS

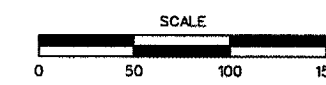
IL PROJECT: PIA-3616
 AIP PROJ: 3-17-0080-XX

FILE: ...1029_staking_plan_1.dgn
 DESIGN BY: JJU
 DRAWN BY: CAG
 CHECKED BY: TCS
 APPROVED BY: CET
 DATE: JUNE 30, 2006
 JOB No: 04061-03-02

STAKING PLAN
 SHEET 1 OF 5
 SHEET 29 OF 107 SHEETS



DETAIL A - ELECTRIC MANHOLE



LEGEND

$\frac{652.00}{\text{diagonal line}}$ EXISTING SPOT ELEVATION
 $\frac{652.00}{\text{dashed line}}$ PROPOSED SPOT ELEVATION

KEY MAP

7/13/2006 k:\peoria\040610302\draw\sheets\029_staking_plan_1.dgn