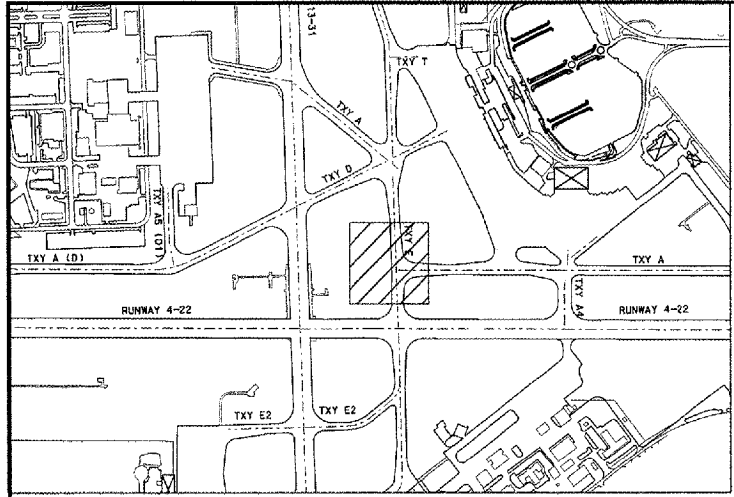
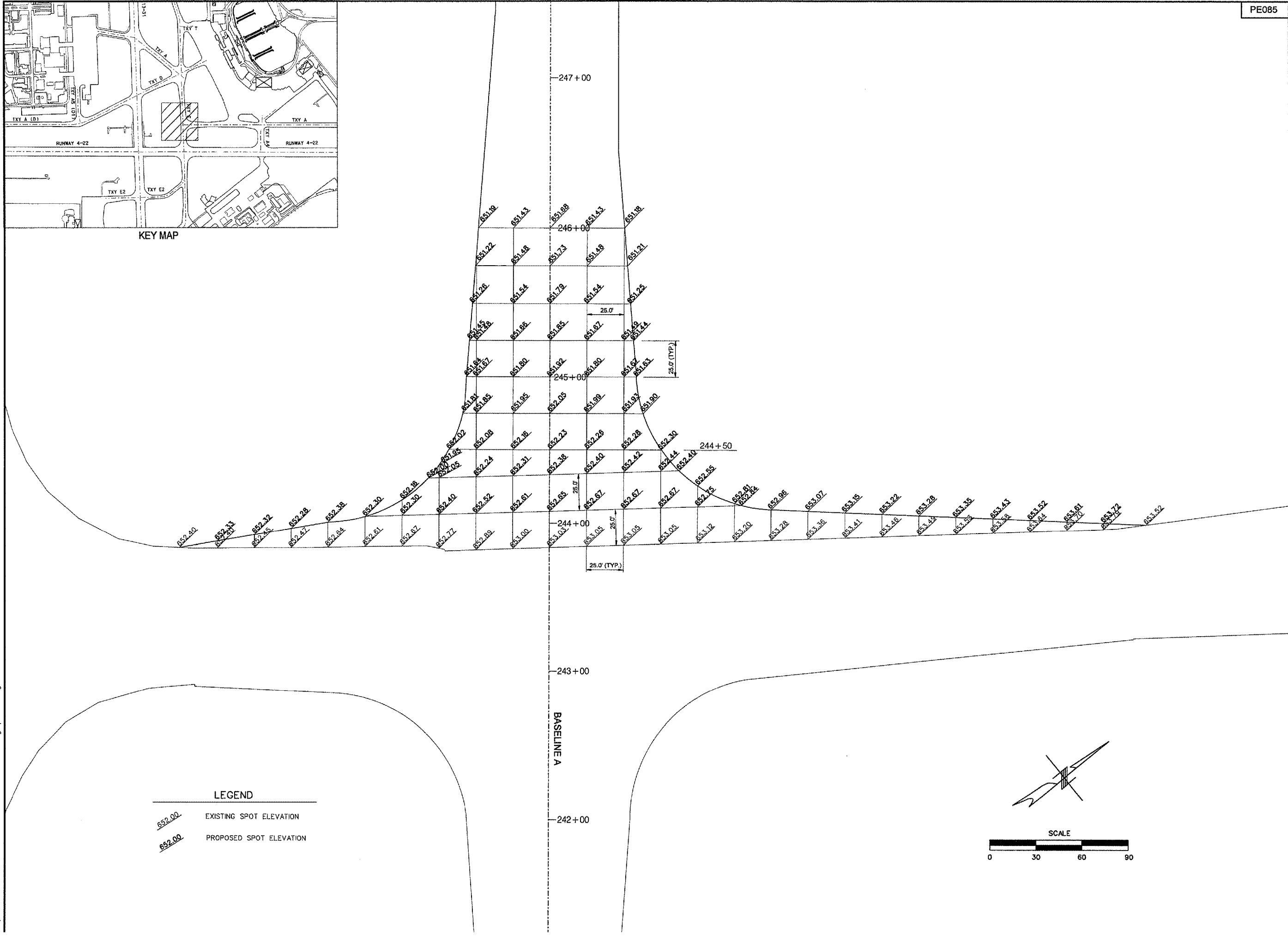


7/13/2006 c:\peoria\0406103_03\draw\sheets\019_staking_plan_3.dgn

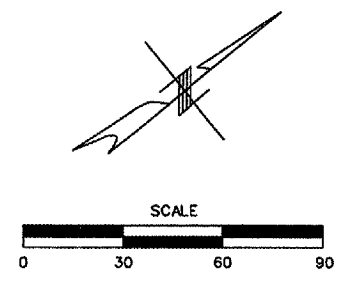


KEY MAP



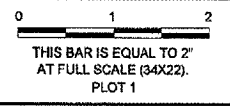
LEGEND

<u>652.00</u>	EXISTING SPOT ELEVATION
<u>652.00</u>	PROPOSED SPOT ELEVATION



PE085

REVISIONS		
NUMBER	BY	DATE



G R E A T E R

Peoria
R E G I O N A L
A i r p o r t

RELOCATE TAXIWAYS A AND D FROM MID-FIELD INTERSECTION PHASE 2

CMT
CRAWFORD, MURPHY & TILLY, INC.
CONSULTING ENGINEERS

© Copyright CMT, Inc.

IL PROJECT: PIA-3616 AIP PROJ: 3-17-0080-XX
FILE: ...019_staking_plan_3.dgn
DESIGN BY: TCS
DRAWN BY: CAG
CHECKED BY: TCS
APPROVED BY: CET
DATE: MAY 12, 2006
JOB No: 04061-03-03
STAKING PLAN SHEET 5 OF 5
SHEET 33 OF 107 SHEETS