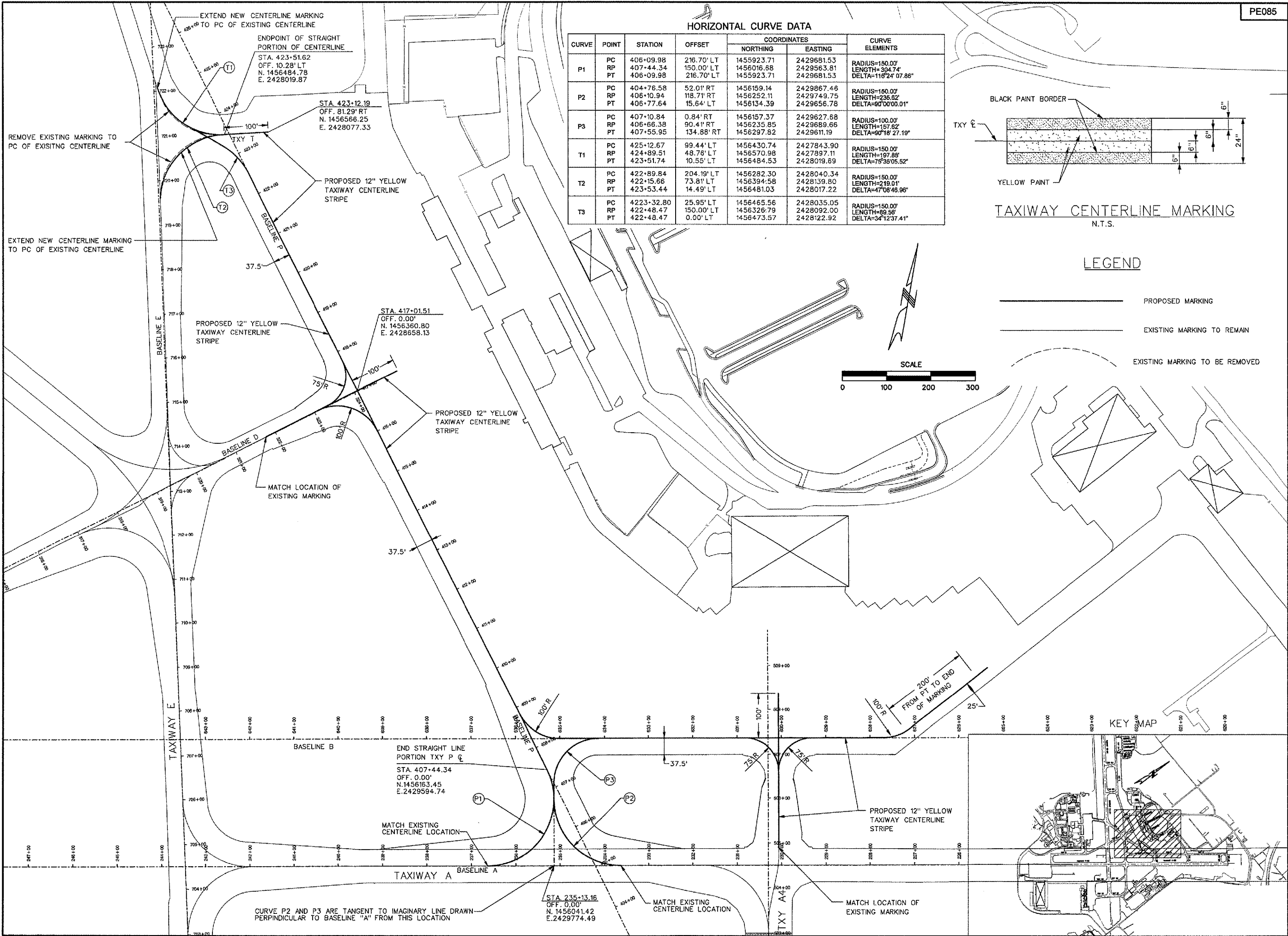
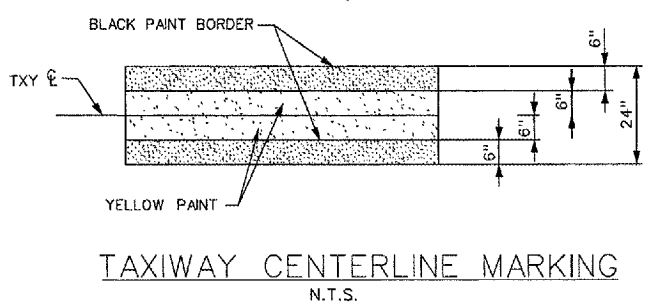


7/13/2006 k:\peoria\040610302\draw\sheets\050\_prop\_marking.dgn



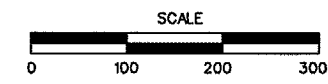
**HORIZONTAL CURVE DATA**

CURVE	POINT	STATION	OFFSET	COORDINATES		CURVE ELEMENTS
				NORTHING	EASTING	
P1	PC	406+09.98	216.70' LT	1455923.71	2429681.53	RADIUS=150.00' LENGTH=304.74' DELTA=116°24'07.86"
	RP	407+44.34	150.00' LT	1456016.68	2429563.81	
	PT	406+09.98	216.70' LT	1455923.71	2429681.53	
P2	PC	404+76.58	52.01' RT	1456159.14	2429867.46	RADIUS=150.00' LENGTH=157.62' DELTA=90°00'00.01"
	RP	406+10.94	118.71' RT	1456252.11	2429749.75	
	PT	406+77.64	15.64' LT	1456134.39	2429656.78	
P3	PC	407+10.84	0.84' RT	1456157.37	2429627.68	RADIUS=100.00' LENGTH=157.62' DELTA=90°00'00.01"
	RP	406+66.38	90.41' RT	1456235.85	2429689.66	
	PT	407+55.95	134.88' RT	1456297.82	2429611.19	
T1	PC	425+12.67	99.44' LT	1456430.74	2427843.90	RADIUS=150.00' LENGTH=197.88' DELTA=76°38'05.52"
	RP	424+89.51	48.76' LT	1456570.98	2427897.11	
	PT	423+51.74	10.55' LT	1456484.53	2428019.69	
T2	PC	422+89.84	204.19' LT	1456282.30	2428040.34	RADIUS=150.00' LENGTH=219.01' DELTA=47°08'46.96"
	RP	422+15.66	73.81' LT	1456394.58	2428139.80	
	PT	423+53.44	14.49' LT	1456481.03	2428017.22	
T3	PC	4223+32.80	25.95' LT	1456465.56	2428035.05	RADIUS=150.00' LENGTH=89.58' DELTA=34°12'37.41"
	RP	422+48.47	150.00' LT	1456326.79	2428092.00	
	PT	422+48.47	0.00' LT	1456473.57	2428122.92	



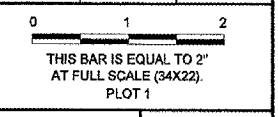
**LEGEND**

- PROPOSED MARKING
- EXISTING MARKING TO REMAIN
- EXISTING MARKING TO BE REMOVED




PE085

REVISIONS		
NUMBER	BY	DATE



**RELOCATE TAXIWAY A AND D FROM MID-FIELD INTERSECTION PHASE 2**



IL PROJECT: PIA-3616  
AIP PROJ: 3-17-0080-XX

FILE: ...050\_prop\_marking.dgn  
DESIGN BY: EWS  
DRAWN BY: CAG  
CHECKED BY: TCS  
APPROVED BY: CET  
DATE: JUNE 30, 2006  
JOB No: 04061-03-02

**PROPOSED MARKING PLAN**  
SHEET 1 OF 3

SHEET 50 OF 107 SHEETS