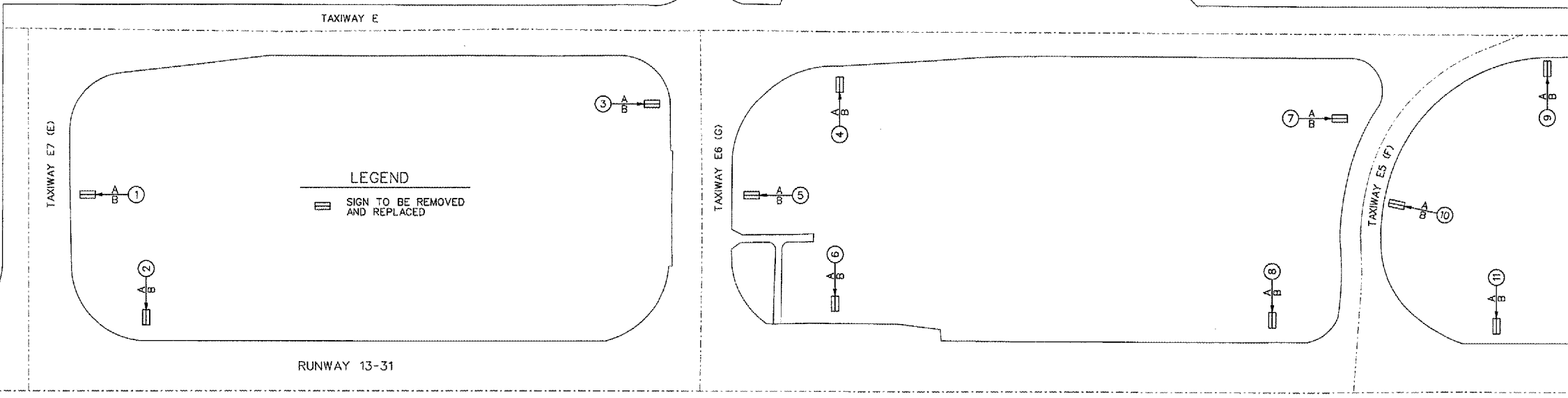
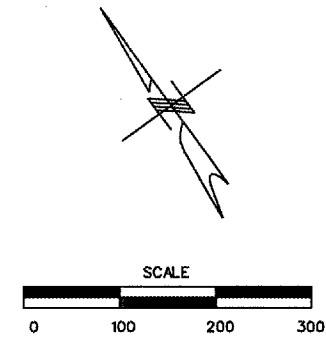
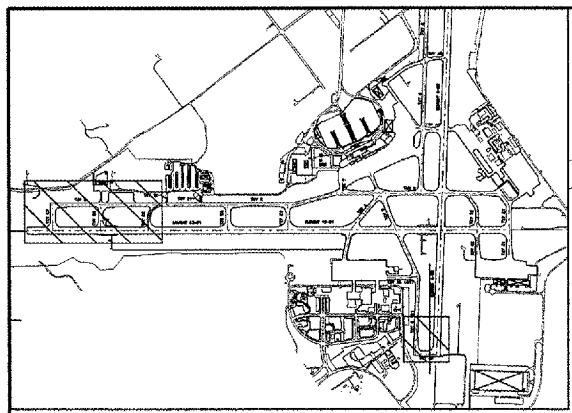


REVISIONS		
NUMBER	BY	DATE

0 1 2  
THIS BAR IS EQUAL TO 2'  
AT FULL SCALE (34X22).  
PLOT 1



**LEGEND**  
 SIGN TO BE REMOVED AND REPLACED

**RELOCATE TAXIWAYS A AND D FROM MID-FIELD INTERSECTION PHASE 2**



IL PROJECT: PIA-3616  
AIP PROJ: 3-17-0080-XX

FILE: ...032\_Sign\_Plan.dgn  
 DESIGN BY: TCS  
 DRAWN BY: CAG  
 CHECKED BY: TCS  
 APPROVED BY: CET  
 DATE: MAY 12, 2006  
 JOB No: 04081-03-03

**SIGN LAYOUT PLAN**

**SIGN SCHEDULE**

SIGN	EXISTING MESSAGE		PROPOSED MESSAGE		REMARKS
	FACE A	FACE B	FACE A	FACE B	
1	E 13-31 L R	E BLANK L	E7 13-31 L R	E7 BLANK L	REMOVE EXISTING & REPLACE WITH NEW SIGN
2	BLANK Y	E → Y	BLANK Y	E7 → Y	REMOVE EXISTING & REPLACE WITH NEW SIGN
3	BLANK L	G E → L Y	BLANK L	E6 E → L Y	REMOVE EXISTING & REPLACE WITH NEW SIGN
4	BLANK Y	→ G E Y L	BLANK Y	→ E6 E Y L	REMOVE EXISTING & REPLACE WITH NEW SIGN
5	G 13-31 L R	G BLANK L	E6 13-31 L R	E6 BLANK L	REMOVE EXISTING & REPLACE WITH NEW SIGN
6	BLANK Y	G → Y	BLANK Y	E6 → Y	REMOVE EXISTING & REPLACE WITH NEW SIGN
7	BLANK L	F E ↗ L Y	BLANK L	E5 E → L Y	REMOVE EXISTING & REPLACE WITH NEW SIGN
8	← F Y	BLANK Y	← E5 Y	BLANK Y	REMOVE EXISTING & REPLACE WITH NEW SIGN
9	BLANK Y	← F E Y L	BLANK Y	← E5 E Y L	REMOVE EXISTING & REPLACE WITH NEW SIGN
10	F 13-31 L R	F BLANK L	E5 13-31 L R	E5 BLANK L	REMOVE EXISTING & REPLACE WITH NEW SIGN
11	BLANK Y	F ↗ Y	BLANK Y	E5 → Y	REMOVE EXISTING & REPLACE WITH NEW SIGN
12	D 4 L R	BLANK D L	A6 4 L R	BLANK A6 L	REMOVE EXISTING & REPLACE WITH NEW SIGN
13	D L	BLANK L	A → L	BLANK L	REMOVE EXISTING & REPLACE WITH NEW SIGN

THE DESIGNATIONS ARE AS FOLLOWS:  
 L-TAXIWAY AND RUNWAY LOCATION SIGN-YELLOW LEGEND AND BORDER ON BLACK BACKGROUND  
 Y-DIRECTION, DESIGNATION & BOUNDARY SIGN-BLACK LEGEND ON YELLOW BACKGROUND  
 R-MANDATORY INSTRUCTION SIGN-WHITE LEGEND ON RED BACKGROUND

