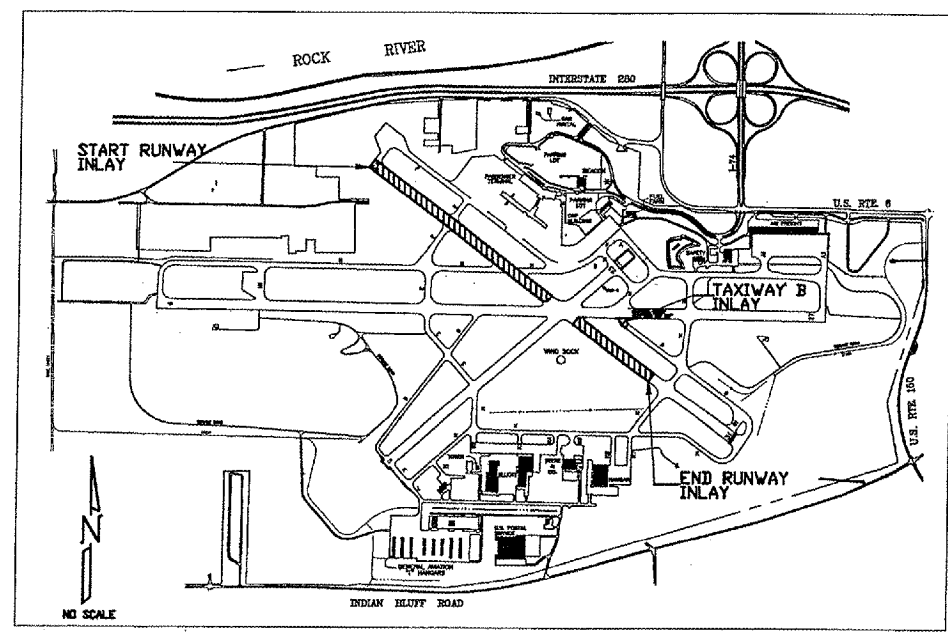


ITEM 12A



STATE OF ILLINOIS  
 DEPARTMENT OF TRANSPORTATION  
 DIVISION OF AERONAUTICS  
 CONSTRUCTION PLANS  
 FOR  
**QUAD-CITY  
 INTERNATIONAL  
 AIRPORT**



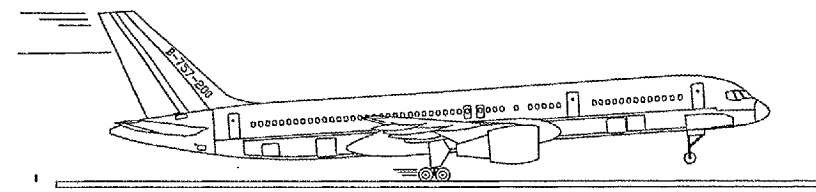
PROJECT LOCATION MAP

INDEX OF SHEETS	
SHEET NO.	TITLE
1	COVER SHEET AND INDEX OF SHEETS
2	SUMMARY OF QUANTITIES
3-6	PROPOSED SAFETY PLAN
7-8	TYPICAL SECTIONS
9	TAXIWAY B INLAY DETAILS
10	RUNWAY 13-31 OVERALL PLAN
11	PROPOSED PAVEMENT MARKINGS
12	DETAILS

ROCK ISLAND COUNTY, ILLINOIS

**RUNWAY 13-31 PFC OVERLAY**


POROUS FRICTION COURSE INLAY ON RUNWAY 13-31  
 (4,264'X150'), BITUMINOUS SURFACE COURSE INLAY ON  
 TAXIWAY B(175'X75'), UTILITY ADJUSTMENTS AND PAVEMENT  
 MARKINGS



ILLINOIS PROJECT MLI-3574  
 A.I.P. PROJECT NO. 3-17-0068-XX  
 AIRPORT CLASSIFICATION - AIR CARRIER

AIRCRAFT APPROACH CATEGORY - C  
 AIRPLANE DESIGN GROUP - IV  
 LATITUDE 41°26'52.4", LONGITUDE 90°30'33.9", ELEVATION 589'M.S.L.

WARNING



CALL BEFORE  
 YOU DIG

CONSULTING ENGINEERS MISSMAN, STANLEY & ASSOC.  ENGINEER'S SIGNATURE <i>Dennis R. Martin</i> SEALED & SIGNED 6/27/06 DATE OF LICENSE EXPIRATION  	METROPOLITAN AIRPORT AUTHORITY OF ROCK ISLAND COUNTY, ILLINOIS  <i>Bruce Carter</i> 06/28/06 DATE APPROVED
--	--

JUNE 16, 2006 OFFICIAL DATE OF PLANS	PREPARED BY MISSMAN, STANLEY & ASSOCIATES Consulting Civil Engineers ROCK ISLAND, ILLINOIS
---	---

G:\airport\A06-T015 RUNWAY 13-31 PFC OVERLAY\COVER SHEET.dwg, 6/28/2006 9:10:52 AM, jefrm