


# GREATER ROCKFORD AIRPORT AUTHORITY ROCKFORD, ILLINOIS



CHICAGO / ROCKFORD  
INTERNATIONAL AIRPORT  
ROCKFORD, ILLINOIS

CHICAGO / ROCKFORD INTERNATIONAL AIRPORT

APPROVED BY \_\_\_\_\_  
ROBERT W. O'BRIEN, JR., AAE  
EXECUTIVE DIRECTOR

DATE \_\_\_\_\_  
JUNE 9, 2006

## CONSTRUCTION PLANS FOR CHICAGO / ROCKFORD INTERNATIONAL AIRPORT

# REHABILITATE TXY B (PHASE 2)

### DESIGN INFORMATION


TOWNSHIP: 43 NORTH	ROCKFORD TOWNSHIP
RANGE: 1 EAST	(SECTIONS: 11, 14, 15, 16, 21, 22, & 23)
WINNEBAGO COUNTY	

MAXIMUM EQUIPMENT HEIGHT = 25 FEET



CALL J.U.L.I.E  
BEFORE EXCAVATING  
1-800-892-0123

Illinois Professional Engineering Practice Act of 1989



CMT  
http://www.cmtengr.com  
Springfield, Illinois  
Aurora, Illinois  
Rockford, Illinois  
St. Louis, Mo.

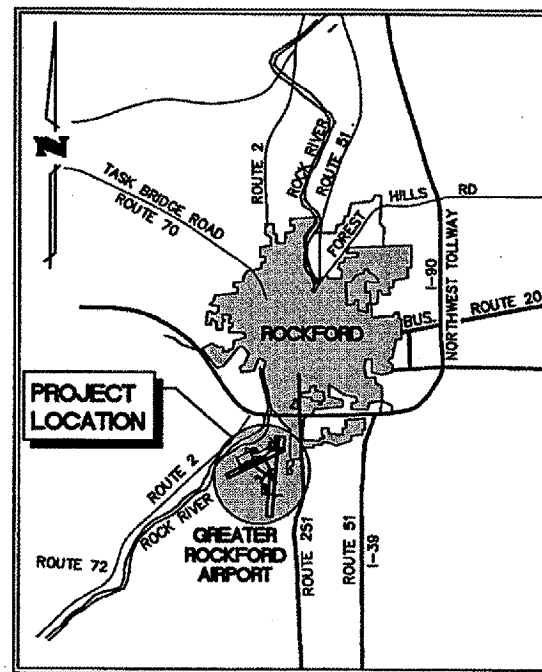
SUBMITTED BY \_\_\_\_\_  
JEFFREY G. B. P.E.

DATE \_\_\_\_\_  
JUNE 9, 2006


license expires 11-30-2007

FINAL SUBMITTAL

**ILLINOIS PROJECT: RFD-3617  
AIP PROJECT: 3-17-0088-XX  
JUNE 9, 2006**



LOCATION MAP



SITE PLAN

### INDEX TO SHEETS

1. COVER SHEET (CVR1)
2. SUMMARY OF QUANTITIES (SUM1)
3. SITE PLAN AND PROJECT CONTROL (SPL1)
4. SEQUENCE OF CONSTRUCTION PLAN, NOTES AND DETAILS - 1 (SEQ1)
5. SEQUENCE OF CONSTRUCTION PLAN, NOTES AND DETAILS - 2 (SEQ2)
6. SEQUENCE OF CONSTRUCTION PLAN, NOTES AND DETAILS - 3 (SEQ3)
7. STORM WATER POLLUTION PREV. PLAN, NOTES AND DETAILS - 1 (SWP1)
8. STORM WATER POLLUTION PREV. PLAN, NOTES AND DETAILS - 2 (SWP2)
9. STORM WATER POLLUTION PREV. PLAN, NOTES AND DETAILS - 3 (SWP3)
10. TYPICAL SECTIONS (TYP1)
11. EXISTING CONDITIONS AND REMOVALS (ECR1)
12. PLAN AND PROFILE - 1 (PLP1)
13. JOINTING PLAN - 1 (JNT1)
14. JOINTING DETAILS (JDL1)
15. ELECTRICAL PLAN - 1 (ELP1)
16. ELECTRICAL PLAN - 2 (ELP2)
17. DETAILS - 1 (DTL1)
18. DETAILS - 2 (DTL2)
19. DETAILS - 3 (DTL3)