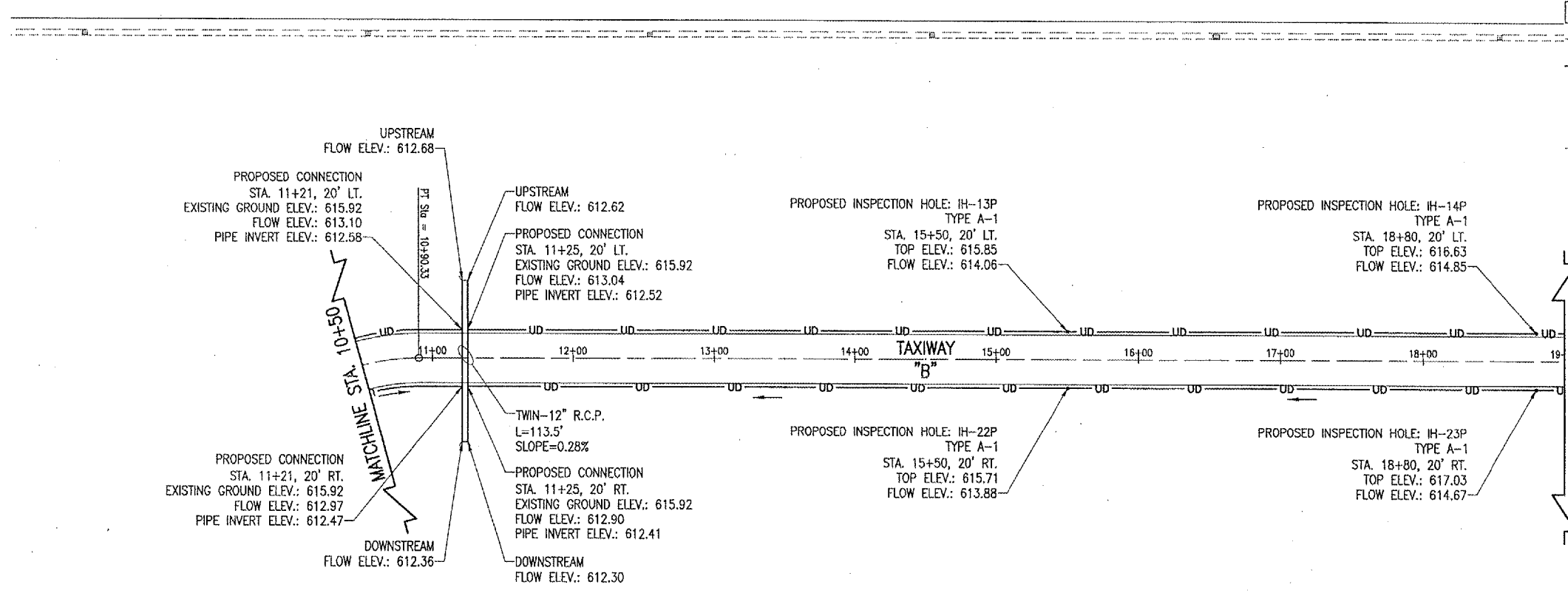
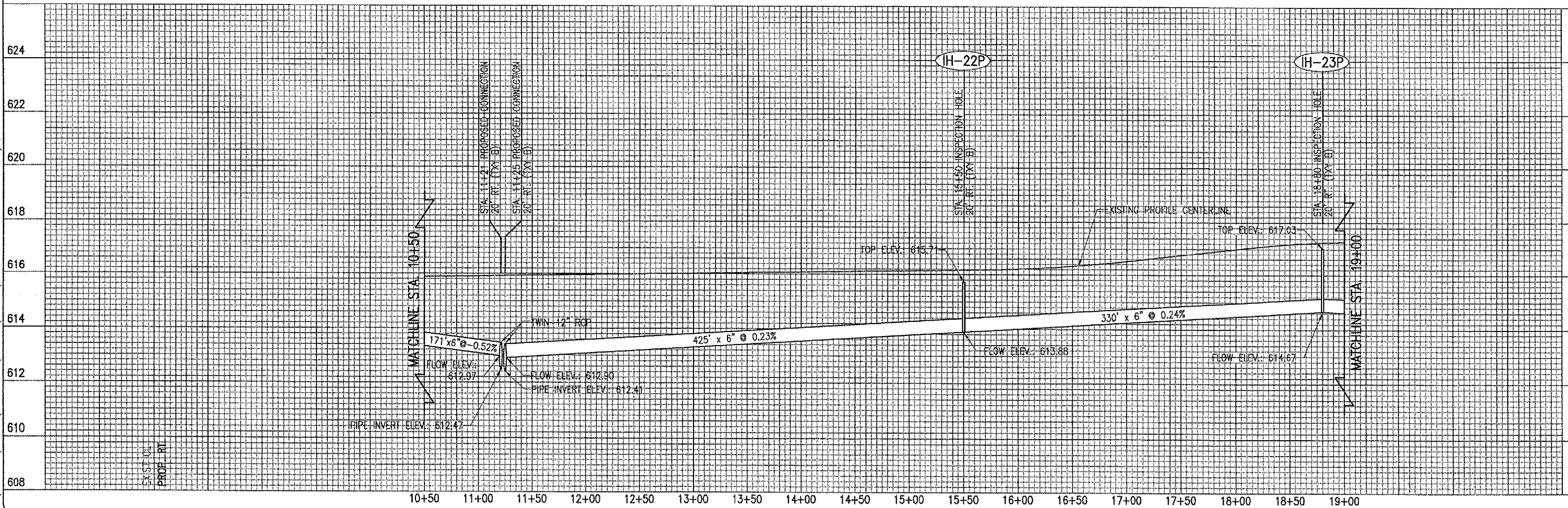


+00 13+00 14+00 15+00 16+00 17+00 18+00 **RUNWAY 18-36** 19+00 20+00 21+00 22+00 23+00



- LEGEND**
- EXISTING PAVEMENT
  - EXISTING STORM SEWER
  - PROPOSED UNDERDRAIN
  - PROPOSED INSPECTION HOLE
  - EXISTING ELECTRICAL DUCT
  - EXISTING UNDERDRAIN
  - EXISTING BASE MOUNT RUNWAY LIGHT
  - EXISTING STAKE MOUNT RUNWAY LIGHT
  - EXISTING STAKE MOUNT TAXIWAY LIGHT
  - EXISTING STAKE MOUNT THRESHOLD LIGHT
  - EXISTING TAXI GUIDANCE SIGN

SCALES:  
 1" = 50' HOR  
 1" = 2' VER




DATE	REVISION

SHELBY COUNTY AIRPORT  
 SHELBYVILLE, ILLINOIS

IL PROJ.: 210-3615 A.I.P. PROJ.: 3-17-0093-B7

I&E Project No. 827-06APN Revision R-703PNP-B-RT.DWG Scale 1"=50' H., 1"=2' V. Date 05/01/06	LAYOUT DRAWN CCC REVIEWED RAW	05/01/06 05/01/06 05/31/06
---	-------------------------------------	----------------------------------



OVERLAY RWY. & APN.  
 INSTALL UNDERDRAINS

PROPOSED TAXIWAY "B"  
 RIGHT UNDERDRAIN P&P  
 STA. 10+50 TO STA. 19+00

JUL 05, 2005 9:00 PM RAW  
 I:\AIRPORTS\SHELBY\827-06APN\AIRPORT\SHEETS\R-703PNP-B-RT.DWG - Taxiway B