

CONSTRUCTION PLANS

FOR

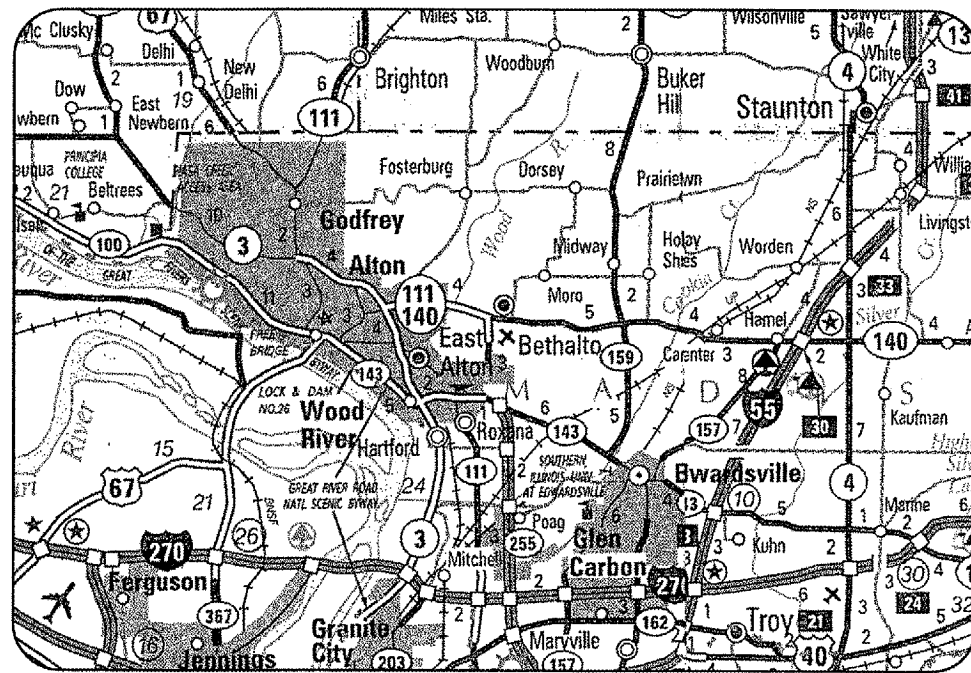
ST. LOUIS REGIONAL AIRPORT

EAST ALTON, MADISON COUNTY, ILLINOIS

AIRCRAFT PARKING APRON

SCOPE OF WORK


THIS PROJECT CONSISTS OF THE CONSTRUCTION OF A 270' X 60' CONCRETE AIRCRAFT APRON FOR ACCESS TO FUTURE CORPORATE/F.B.O. HANGARS. INCLUDED WILL BE PAVEMENT REMOVAL, UNCLASSIFIED EXCAVATION, DRAINAGE, OVERSIZED AGGREGATE, AGGREGATE BASE COURSE, P.C. CONCRETE, MARKING, SEEDING AND MULCHING.



LOCATION

ILL. PROJ.: ALN-3348

LATITUDE: 38° 53' 29"
LONGITUDE: 90° 02' 51"
ELEVATION: 544' M.S.L.
DATE: MAY 19, 2006



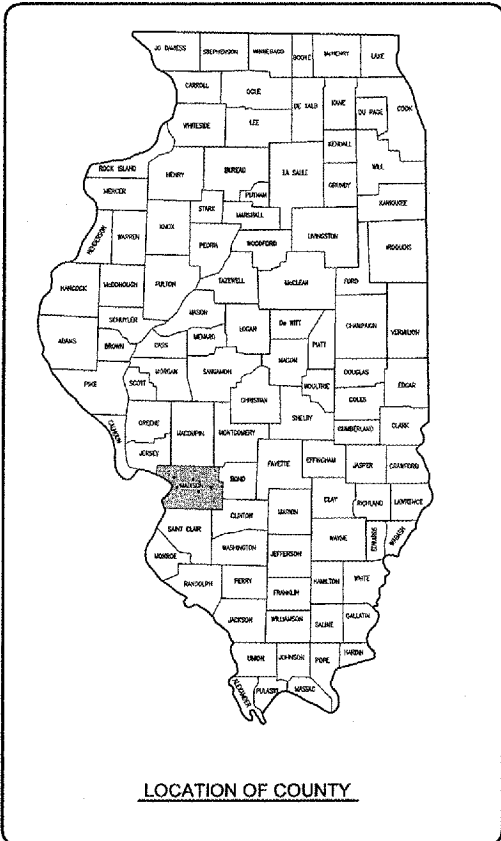
PLANS PREPARED BY:

HANSON
Hanson Professional Services Inc.
DESIGN ENGINEER

Submitted by: *Charles A. Hagloch* ENG'R
Date Submitted: JUNE 30, 2006
Lic. Exp. Date: NOVEMBER 30, 2007

ST. LOUIS REGIONAL AIRPORT AUTHORITY

Approved: *Richard R. Bell* CHAIRMAN
Date: _____
Approved: *Jeffery C. Weintraub* SECRETARY
Date: _____



JUN 29, 2006 1:07 PM CAH
I:\AIRPORTS\STLOUIS\837-06APND\AIRPORT SHEETS\R-001\COV.DWG - COVER

DATE	REVISION	ST. LOUIS REGIONAL AIRPORT EAST ALTON, ILLINOIS ILL. PROJ.: ALN-3348
IGI Project No. 83706APND_0240 Filename: R-001COV.DWG Scale: NOT TO SCALE Date: 04/12/06		LAYOUT: JAC 04/12/06 DRAWN: BAK 04/12/06 REVIEWED: CAH 05/17/06
 Hanson Professional Services Inc. 1528 South Sixth Street Springfield, Illinois 62703-2886 Offices Nationwide		CONSTRUCT AIRCRAFT PARKING APRON COVER SHEET
1 1 of 28 sheets		