

STATE OF ILLINOIS
DEPARTMENT OF TRANSPORTATION

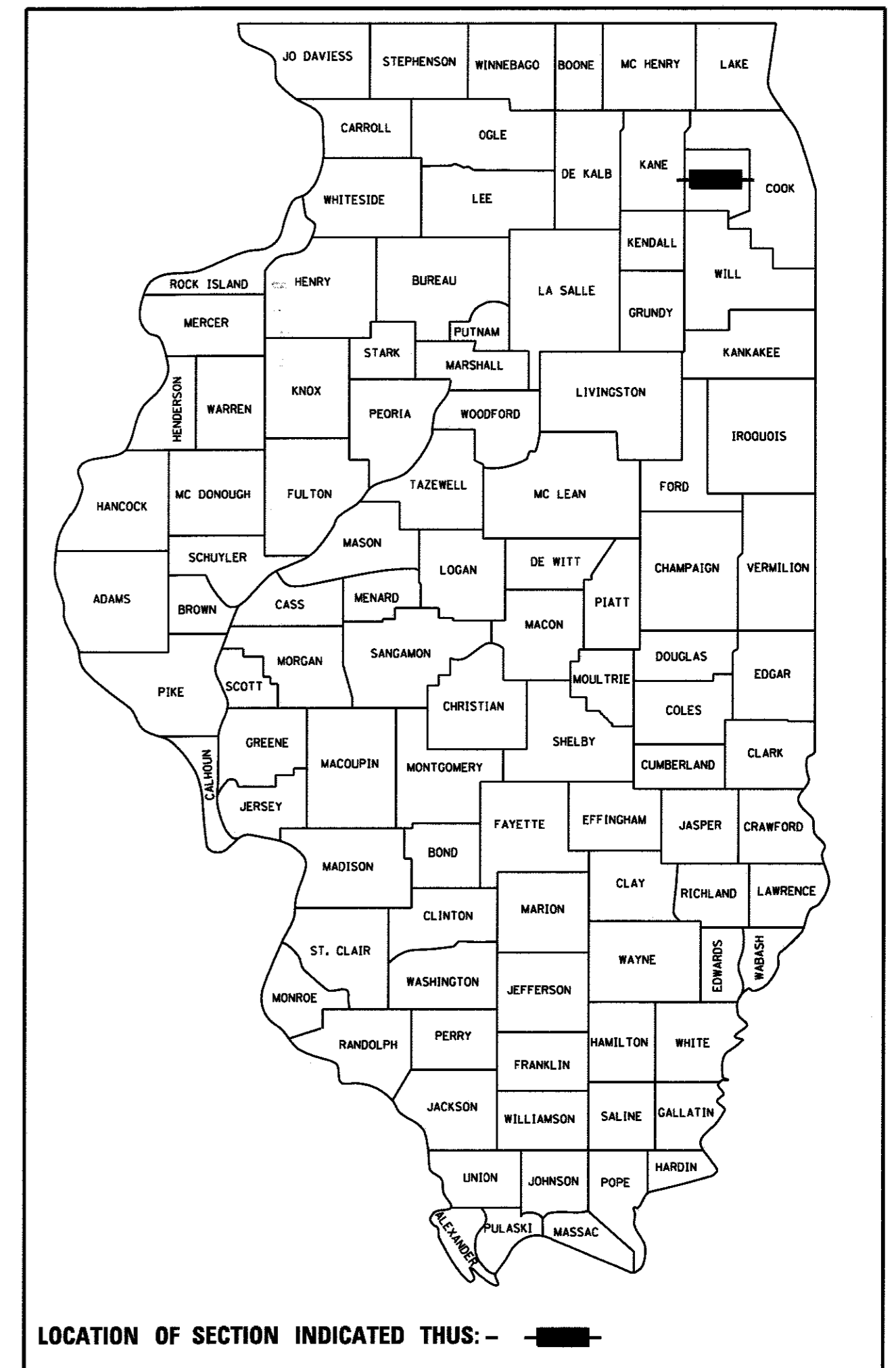
| | | | |
|----------------|--------|--------------------|-----------|
| SECTION | COUNTY | TOTAL SHEETS | SHEET NO. |
| 12-00106-00-SG | DUPAGE | 48 | 1 |
| ILLINOIS | | CONTRACT NO. 61E02 | |

FOR INDEX OF SHEETS, SEE SHEET NO. 2

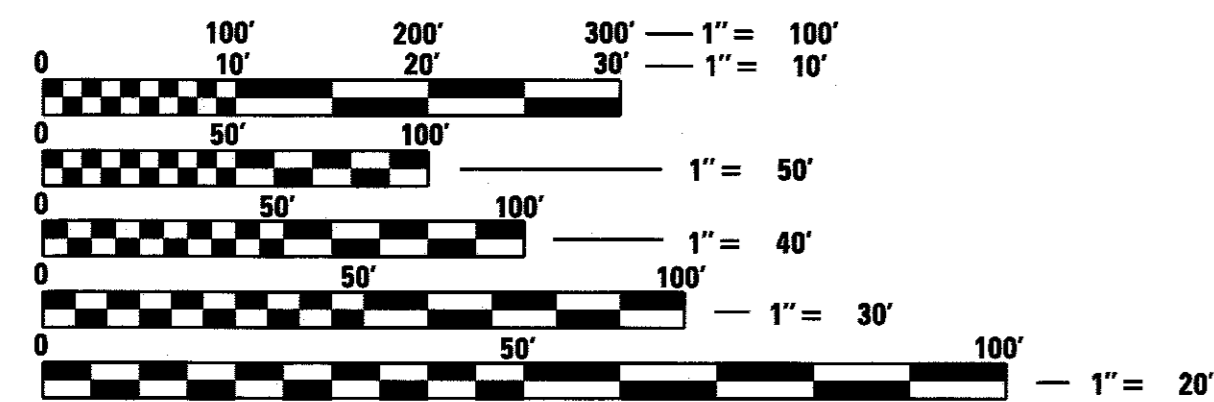
PLANS FOR PROPOSED
FEDERAL AID HIGHWAY

VARIOUS ROUTES
SECTION 12-00106-00-SG
PROJECT CMM-4003(069)
BIKE SIGNAGE
VILLAGE OF WHEATON
DUPAGE COUNTY

C-91-499-12

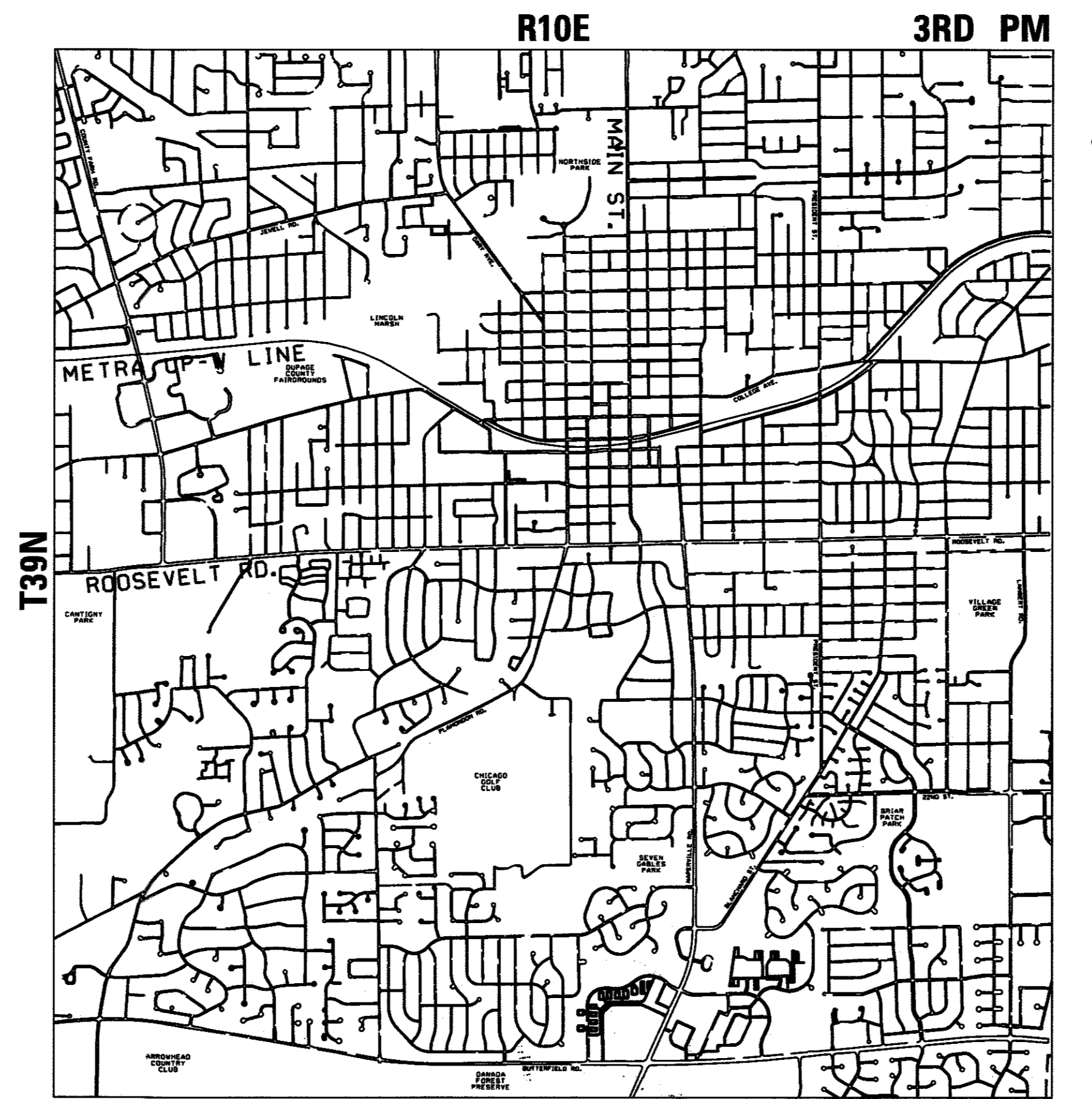


PROGRAM AND OFFICE ENGINEER: CHARLES F. RIDDLE, P.E. (847) 705-4406 SCHAUMBURG




FULL SIZE PLANS HAVE BEEN PREPARED USING STANDARD ENGINEERING SCALES. REDUCED SIZED PLANS WILL NOT CONFORM TO STANDARD SCALES. IN MAKING MEASUREMENTS ON REDUCED PLANS, THE ABOVE SCALES MAY BE USED.

J.U.L.I.E.
JOINT UTILITY LOCATION INFORMATION FOR EXCAVATION
1-800-892-0123
OR 811



MILTON TOWNSHIP LOCATION MAP
NOT TO SCALE

GROSS LENGTH = 176,400 FT. = 33.41 MILES
NET LENGTH = 176,400 FT. = 33.41 MILES



Sam Schwartz
Engineering, D.P.C.
303 W. ERIE STREET
SUITE 600
CHICAGO, IL 60654
TEL: (773) 305-0800
FAX: (630) 213-3227

STATE OF ILLINOIS
DEPARTMENT OF TRANSPORTATION
DIVISION OF HIGHWAYS

APPROVED May 5, 2017
Paul Bedina
CITY ENGINEER
VILLAGE OF WHEATON

PASSED MAY 22, 2017
Christopher Holt
DISTRICT 1 ENGINEER OF LOCAL ROADS AND STREETS

RELEASING FOR BID
BASED ON LIMITED
REVIEW MAY 26, 2017
Anthony J. Quinsley
DEPUTY DIRECTOR OF HIGHWAYS, REGION 1 ENGINEER

PRINTED BY THE AUTHORITY
OF THE STATE OF ILLINOIS

INDEX OF SHEETS

| | |
|---------|-----------------------------------|
| 1 | COVER |
| 2 | INDEX OF SHEETS AND GENERAL NOTES |
| 3 | SUMMARY OF QUANTITIES |
| 4 | INSTALLATION DETAILS |
| 5 | OVERALL PLAN |
| 6 - 20 | SIGN SCHEDULE |
| 21 - 48 | PLAN SHEETS |

IDOT HIGHWAY STANDARDS

| | |
|-----------|---|
| 701006-05 | OFF-ROAD OPERATIONS, 2L, 2W, MORE THAN 15' (4.5 m) AWAY |
| 701301-04 | LANE CLOSURE, 2L, 2W, SHORT TIME OPERATIONS |
| 701901-06 | TRAFFIC CONTROL DEVICES |
| 720001-01 | SIGN PANEL MOUNTING DETAILS |
| 720006-04 | SIGN PANEL ERECTION DETAILS |
| 729001-01 | APPLICATIONS OF TYPES A & B METAL POSTS (FOR SIGNS & MARKERS) |

GENERAL NOTES

SIGNS CAN BE ADJUSTED IN FIELD BY DIRECTION OF THE ENGINEER.

THE CONTRACTOR SHALL BE RESPONSIBLE FOR PROTECTING UTILITY PROPERTY DURING CONSTRUCTION OPERATIONS AS OUTLINED IN ARTICLE 107.31 OF THE STANDARD SPECIFICATIONS. A MINIMUM OF 48 HOURS ADVANCE NOTICE IS REQUIRED FOR NON-EMERGENCY WORK. THE JULIE NUMBER IS 800-892-0123. THE FOLLOWING LISTED UTILITIES LOCATED WITHIN THE PROJECT LIMITS OR IMMEDIATELY ADJACENT TO THE PROJECT CONSTRUCTION LIMITS ARE MEMBERS OF JULIE:

1. NICOR GAS - BRUCE KOPPANG 630-388-3046
2. COMMONWEALTH EDISON COMPANY - ERIC JOSTES 630-437-2927
3. AT&T - JANET AHERN
4. COMCAST - BOB SCHULTER

IDOT IS NOT A MEMBER OF JULIE. IF YOU ARE NEAR ANY OVERHEAD LIGHTING, INTERSECTION LIGHTING OR TRAFFIC SIGNALS, CONTACT THE IDOT TRAFFIC OFFICE AT 815-284-5469 AT LEAST 48 HOURS PRIOR TO WORK.

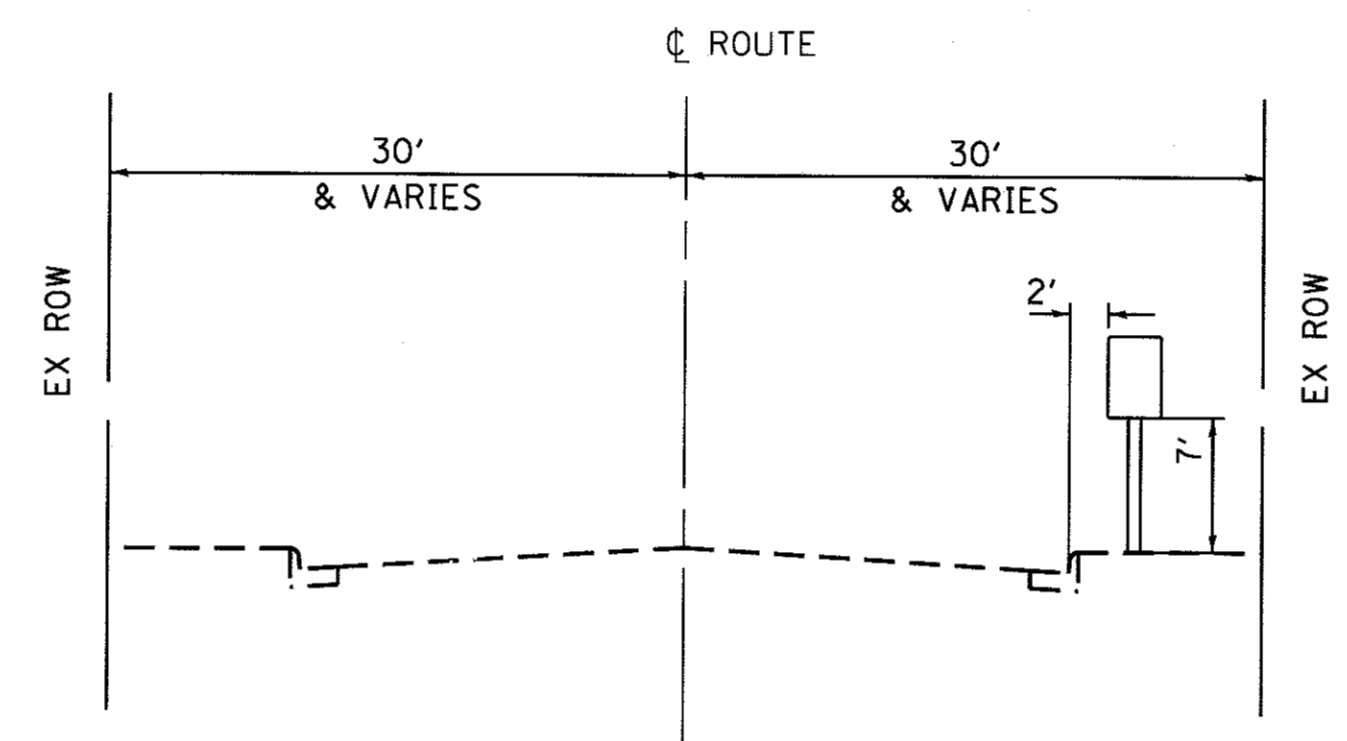
CONTRACTOR SHALL BE RESPONSIBLE FOR RESTORATION. RESTORATION IS LIMED TO A 3'X3' AREA AROUND EACH POST.

| | | | | | | | | | | | | | |
|--|--|-----------------|-----------|---|--|----------------|--------|--------|--------------|---------|--------------------|-----------------|--------------|
| FILE NAME = | USER NAME = kmurphy | DESIGNED - ECS | REVISED - | STATE OF ILLINOIS DEPARTMENT OF TRANSPORTATION | INDEX OF SHEETS AND GENERAL NOTES | | | | F.A. RTE. | SECTION | COUNTY | TOTAL SHEETS | SHEET NO. |
| M:\CHICAGO PROJECTS\13-03-2568 Wheeler | Bike Signage Plan\Design\Sheets.General No | BROWN - KEM | REVISED - | | | 12-00106-00-5G | DUPAGE | 48 | 2 | | | | |
| | PLOT SCALE = 20.0000' / in. | CHECKED - ECS | REVISED - | | SCALE: NTS | SHEET | OF | SHEETS | STA. | TO STA. | CONTRACT NO. 61E02 | | |
| Default | PLOT DATE = 5/16/2017 | DATE - 5/8/2017 | REVISED - | | ILLINOIS FED. AID PROJECT | | | | | | | | |

SUMMARY OF QUANTITIES

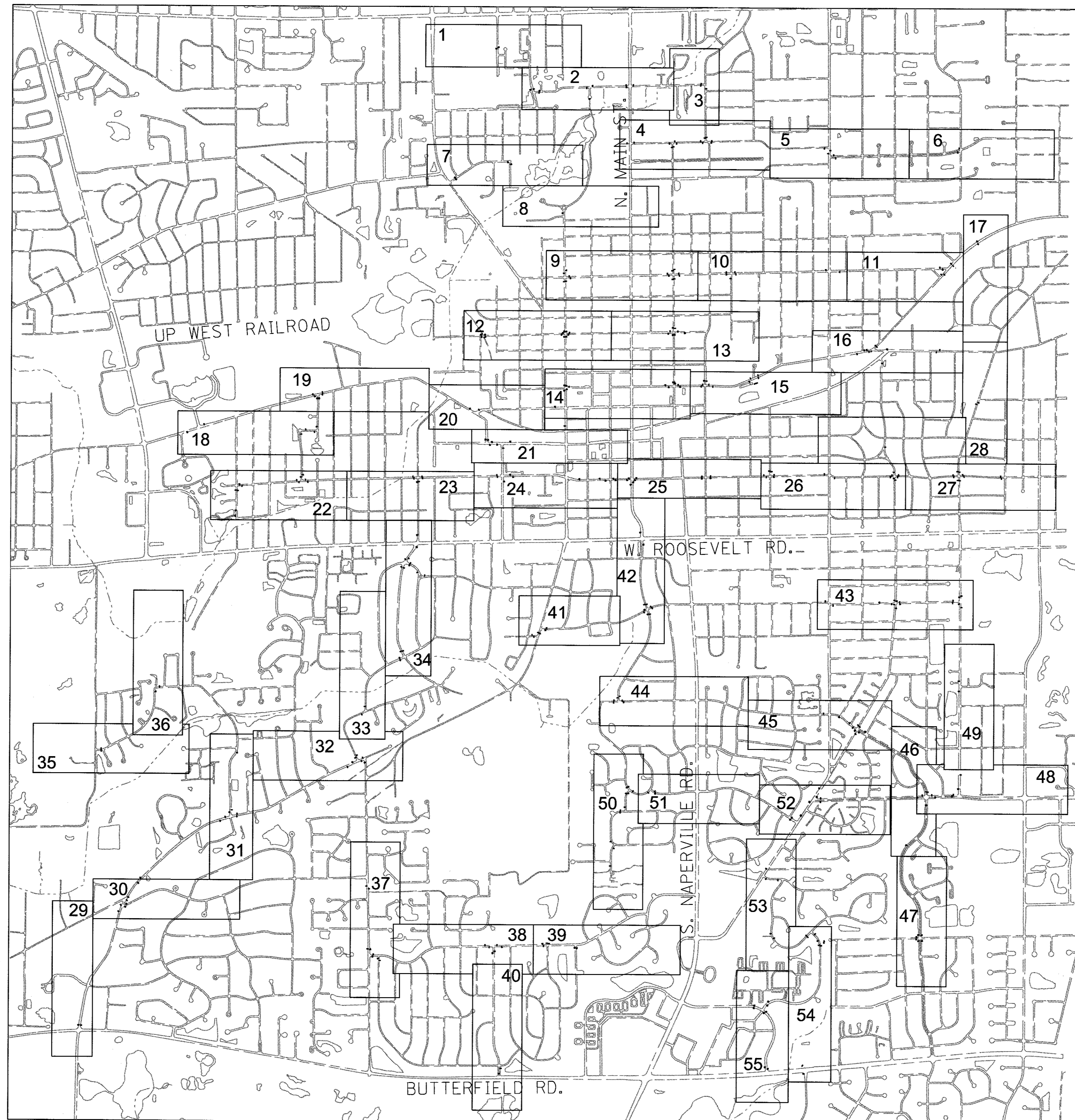
| CODE NO. | PAY ITEM | UNIT | TOTAL QUANTITY |
|------------|--------------------------------|-------|----------------|
| 20101400 | NITROGEN FERTILIZER NUTRIENT | POUND | 0.3 |
| 20101500 | PHOSPHORUS FERTILIZER NUTRIENT | POUND | 0.3 |
| 20101600 | POTASSIUM FERTILIZER NUTRIENT | POUND | 0.3 |
| 25000210 | SEEDING, CLASS 2A | ACRE | 0.05 |
| 25100630 | EROSION CONTROL BLANKET | SQ YD | 2331.0 |
| 67100100 | MOBILIZATION | LSUM | 1.0 |
| 72000100 | SIGN PANEL - TYPE 1 | SQ FT | 1,303.0 |
| 72400310 | REMOVE SIGN PANEL - TYPE 1 | SQ FT | 32.0 |
| * 72800100 | TELESCOPING STEEL SIGN SUPPORT | FOOT | 3367.0 |
| | | | |
| | | | |
| | | | |
| | | | |
| | | | |
| | | | |
| | | | |
| | | | |
| | | | |

* INDICATES THE ITEM HAS A SPECIAL PROVISION



TYPICAL INSTALLATION

| | | | | | | | | | | | | | | |
|---|--|----------------------------------|------------------------------|------------------------------|---|----------------------|-------|----|--------|--------------|---------------------------|---|-----------------------|-------------------|
| FILE NAME = M:\CHICAGO PROJECTS\13-03-2560 Wheeler | USER NAME = kmurphy Bike Signage Plan\Design\Sheets_Typical Sec | DESIGNED - ECS DRAWN - KEM | REVISIONS REVISOR DATE | REVISIONS REVISOR DATE | STATE OF ILLINOIS DEPARTMENT OF TRANSPORTATION | INSTALLATION DETAILS | | | | F.A. RTE. | SECTION 12-00106-00-SG | COUNTY | TOTAL SHEETS 48 | SHEET NO. 4 |
| Default | PLOT SCALE = 10.0000' / in. PLOT DATE = 5/16/2017 | CHECKED - ECS DATE - 5/8/2017 | REVISIONS REVISOR DATE | REVISIONS REVISOR DATE | | SCALE: NTS | SHEET | OF | SHEETS | STA. | TO STA. | CONTRACT NO. 61E02 ILLINOIS FED. AID PROJECT | | |



KEY MAP

| | | | |
|---|--|-----------------|-----------|
| FILE NAME = | USER NAME = kmurphy | DESIGNED - KEM | REVISED - |
| M:_CHICAGO PROJECTS\13-03-2560 Wheaton | Bike Signage Plan\Design\Sheets.Overall Plan | DRAWN - KEM | REVISED - |
| | PLOT SCALE = 1250.0000' / in. | CHECKED - ECS | REVISED - |
| Default | PLOT DATE = 5/16/2017 | DATE - 5/8/2017 | REVISED - |

STATE OF ILLINOIS
DEPARTMENT OF TRANSPORTATION

OVERALL PLAN

SCALE: N.T.S. SHEET OF SHEETS STA. TO STA.

| F.A. RTE. | SECTION | COUNTY | TOTAL SHEETS | SHEET NO. |
|---------------------------|----------------|--------|--------------------|-----------|
| | 12-00106-00-SG | DUPAGE | 48 | 5 |
| ILLINOIS FED. AID PROJECT | | | CONTRACT NO. 61E02 | |

SIGN SCHEDULE

| SIGN NO. | ADDRESS | MUTCD SIGN CODE | SIGN DESCRIPTION | SIGN TEXT | SIGN PANEL TYPE 1 (SQ FT) | TELESCOPING STEEL SIGN SUPPORT (FOOT) | REMOVE SIGN PANEL TYPE 1 (SQ FT) |
|----------|----------------------|-----------------|----------------------|--|---------------------------|---------------------------------------|----------------------------------|
| 100 | 701 W THOMAS RD | D11-1 | BIKE ROUTE | | 3.00 | | |
| 100A | 701 W THOMAS RD | I-2 | MODIFIED I-2 | Entering Wheaton Bike Route Network | 3.00 | | |
| 101 | 591 AMY LN | D11-1 | BIKE ROUTE | | 3.00 | | |
| 101A | 591 AMY LN | I-2 | MODIFIED I-2 | Leaving Wheaton Bike Route Network | 3.00 | | |
| 102 | 701 W THOMAS RD | D1-1c | BICYCLE DESTINATION | LEFT ARROW - North Main St. Business Dist. 1/2 | 1.50 | | |
| 103 | 432 COLE AVE | D11-1c | BIKE ROUTE | TO North Main St. Business Dist. | 3.00 | 13 | |
| 104 | 1904 EMILY CT | D11-1c | BIKE ROUTE | TO Carol Stream | 3.00 | 13 | |
| 105 | 1904 EMILY CT | D1-2c | BICYCLE DESTINATIONS | STRAIGHT ARROW - Wheaton HS 0 RIGHT ARROW - Carol Stream 3/4 | 3.00 | | |
| 106 | 300 W COLE AVE | D1-2c | BICYCLE DESTINATIONS | STRAIGHT ARROW - North Main St. Business Dist. 3/8 RIGHT ARROW - Northside Park and Pool 1/2 | 3.00 | 13 | |
| 107 | 1926 N MAIN ST | D1-2c | BICYCLE DESTINATIONS | LEFT ARROW - Northside Park and Pool 1/2 STRAIGHT ARROW - Wheaton HS 1/4 | 3.00 | | |
| 108 | 1810 WHEATON CT | D11-1c | BIKE ROUTE | TO Northside Park and Pool | 3.00 | | |
| 109 | 1904 N MAIN ST | D11-1c | BIKE ROUTE | TO Wheaton HS | 3.00 | | |
| 110 | 101 E COLE AVE | D1-2c | BICYCLE DESTINATIONS | RIGHT ARROW - North Main St. Business Dist. 1/8 STRAIGHT ARROW - Wheaton HS 3/8 | 3.00 | 13 | |
| 111 | 350 E COLE AVE | D11-1 | BIKE ROUTE | | 3.00 | 13 | |
| 111A | 350 E COLE AVE | M6-1 | BICYCLE ROUTE ARROW | RIGHT ARROW | 0.75 | | |
| 112 | 361 E COLE AVE | D11-1c | BIKE ROUTE | TO North Main St. Business Dist. | 3.00 | 13 | |
| 113 | 405 TURF LN | D1-1c | BICYCLE DESTINATION | LEFT ARROW - North Main St. Business Dist. 1/2 | 1.50 | 13 | |
| 114 | 349 PARKWAY DR | D1-3c | BICYCLE DESTINATIONS | RIGHT ARROW - Downtown Wheaton 1 1/2 RIGHT ARROW - Hadley Jr. High 1 LEFT ARROW - Northside Park and Pool 3/8 | 4.50 | 13 | |
| 115 | 1603 N WASHINGTON ST | D11-1c | BIKE ROUTE | TO North Main St. Business Dist. | 3.00 | 13 | |
| 116 | 1800 N MAIN ST | D1-1c | BICYCLE DESTINATION | LEFT ARROW - North Main St. Business Dist. 1/8 | 1.50 | | |
| 200 | 1600 N MAIN ST | D11-1c | BIKE ROUTE | TO Northside Park and Pool | 3.00 | 13 | |
| 201 | 1601 N MAIN ST | D1-1c | BICYCLE DESTINATION | STRAIGHT ARROW - Northside Park and Pool 1/8 | 1.50 | 13 | |
| 202 | 1514 SCOTT ST | D1-2c | BICYCLE DESTINATIONS | RIGHT ARROW - Downtown Wheaton 1/2 STRAIGHT ARROW - Hadley Jr. High 1 1/8 | 3.00 | 13 | |
| 203 | 1515 N SCOTT ST | D1-3c | BICYCLE DESTINATIONS | RIGHT ARROW - North Main St. Business Dist. LEFT ARROW - Northside Park and Pool RIGHT ARROW - Hadley Jr. High | 4.50 | 13 | |
| 204 | 1514 SCOTT ST | D11-1c | BIKE ROUTE | TO Downtown Wheaton | 3.00 | 13 | |
| 205 | 303 E PARKWAY DR | D1-2c | BICYCLE DESTINATIONS | STRAIGHT ARROW - Northside Park and Pool LEFT ARROW - Downtown Wheaton | 3.00 | 13 | |
| 206 | 1515 N SCOTT ST | D11-1c | BIKE ROUTE | TO Hadley Jr. High | 3.00 | 13 | |
| 207 | 344 E PARKWAY DR | D1-2c | BICYCLE DESTINATIONS | STRAIGHT ARROW - Hadley Jr. High LEFT ARROW - North Main St. Business Dist. | 3.00 | 13 | |
| 208 | 349 PARKWAY DR | D11-1c | BIKE ROUTE | TO Northside Park and Pool | 3.00 | 13 | |
| 209 | 1603 N WASHINGTON ST | D1-2c | BICYCLE DESTINATIONS | STRAIGHT ARROW - Northside Park and Pool RIGHT ARROW - North Main St. Business Dist. | 3.00 | 13 | |
| 210 | 1515 N WASHINGTON ST | D11-1c | BIKE ROUTE | TO Hadley Jr. High | 3.00 | 13 | |
| 211 | 922 PARKWAY DR | D11-1 | BIKE ROUTE | | 3.00 | 13 | |
| 211A | 922 PARKWAY DR | M6-1 | BICYCLE ROUTE ARROW | RIGHT ARROW | 0.75 | | |
| 212 | 1503 N PRESIDENT ST | D11-1 | BIKE ROUTE | | 3.00 | 13 | |

| | | | | | | | | | | |
|--|--|-----------------|-----------|---|----------------------|----------------|------------------------------|---------------------------|--------------|-----------|
| FILE NAME = | USER NAME = kmurphy | DESIGNED - KEM | REVISED - | STATE OF ILLINOIS DEPARTMENT OF TRANSPORTATION | SIGN SCHEDULE | F.A. RTE. | SECTION | COUNTY | TOTAL SHEETS | SHEET NO. |
| M:\CHICAGO PROJECTS\13-03-2568 Wheaton | Bike Signage Plan\Design\Sheets\SignSchedule | DRAWN - KEM | REVISED - | | | 12-00106-00-SG | DUPAGE | 48 | 6 | |
| Default | PLOT SCALE = 20.0000' / 1" | CHECKED - ECS | REVISED - | | | CONTRACT NO. | | | | |
| | PLOT DATE = 5/16/2017 | DATE - 5/8/2017 | REVISED - | | | SCALE: NTS | SHEET OF SHEETS STA. TO STA. | ILLINOIS FED. AID PROJECT | | |

SIGN SCHEDULE

| SIGN NO. | ADDRESS | MUTCD SIGN CODE | SIGN DESCRIPTION | SIGN TEXT | SIGN PANEL TYPE 1 (SQ FT) | TELESCOPING STEEL SIGN SUPPORT (FDOOT) | REMOVE SIGN PANEL TYPE 1 (SQ FT) |
|----------|----------------------|-----------------|----------------------|--|---------------------------|--|----------------------------------|
| 212A | 1503 N PRESIDENT ST | M6-1 | BICYCLE ROUTE ARROW | LEFT ARROW | 0.75 | | |
| 213 | 922 PARKWAY DR | D11-1 | BIKE ROUTE | | 3.00 | 13 | |
| 213A | 922 PARKWAY DR | M6-1 | BICYCLE ROUTE ARROW | LEFT ARROW | 0.75 | | |
| 214 | 1004 HAWTHORNE BLVD | D11-1c | BIKE ROUTE | TO Hadley Jr. High | 3.00 | 13 | |
| 215 | 1503 N PRESIDENT ST | D11-1 | BIKE ROUTE | | 3.00 | 13 | |
| 215A | 1503 N PRESIDENT ST | M6-1 | BICYCLE ROUTE ARROW | RIGHT ARROW | 0.75 | | |
| 216 | 1436 GLENCOE ST | D1-2c | BICYCLE DESTINATIONS | LEFT ARROW - Hadley Jr. High STRAIGHT ARROW - Glen Ellyn | 3.00 | | |
| 216A | 1436 GLENCOE ST | I-2 | MODIFIED I-2 | Leaving Wheaton Bike Route Network | 3.00 | | |
| 217 | 1504 GLENCOE ST | D1-2c | BICYCLE DESTINATIONS | STRAIGHT ARROW - Northside Park and Pool STRAIGHT ARROW - North Main St. Business Dist. | 3.00 | 13 | |
| 217A | 1504 GLENCOE ST | I-2 | MODIFIED I-2 | Entering Wheaton Bike Route Network | 3.00 | | |
| 218 | 915 W HAWTHORNE BLVD | D1-1b | BICYCLE DESTINATION | STRAIGHT ARROW - Cosley Zoo | 1.25 | | |
| EXISTING | 915 W HAWTHORNE BLVD | N/A | | BIKE ROUTE (EXISTING SIGN REMOVAL) | | | 4 |
| 219 | 890 HAWTHORNE BLVD | D1-1c | BICYCLE DESTINATION | STRAIGHT ARROW - Northside Park and Pool | 1.50 | | |
| EXISTING | 890 HAWTHORNE BLVD | | | BIKE ROUTE - STRAIGHT ARROW (EXISTING SIGN REMOVAL) | | | 5 |
| 220 | 1500 MORSE ST | D11-1 | BIKE ROUTE | | 3.00 | | |
| 220A | 1500 MORSE ST | M6-1 | BICYCLE ROUTE ARROW | RIGHT ARROW | 0.75 | | |
| EXISTING | 1500 MORSE ST | | | BIKE ROUTE - RIGHT ARROW (EXISTING SIGN REMOVAL) | | | 4 |
| EXISTING | 1500 MORSE ST | | | BIKE ROUTE - LEFT ARROW (EXISTING SIGN REMOVAL) | | | 4 |
| 221 | 1521 MORSE ST | D11-1 | BIKE ROUTE | | 3.00 | | |
| 221A | 1521 MORSE ST | M6-1 | BICYCLE ROUTE ARROW | LEFT ARROW | 0.75 | | |
| 226 | 407 W PRAIRIE AVE | D1-1c | BICYCLE DESTINATION | STRAIGHT ARROW - Downtown Wheaton | 1.50 | | |
| EXISTING | 407 W PRAIRIE AVE | | | BIKE ROUTE - STRAIGHT ARROW (EXISTING SIGN REMOVAL) | | | 5 |
| 300 | 405 W HARRISON AVE | D1-2c | BICYCLE DESTINATIONS | STRAIGHT ARROW - Downtown Wheaton LEFT ARROW - North Main St. Business Dist. | 3.00 | 13 | |
| 301 | 909 WEST ST | D11-1c | BIKE ROUTE | TO Northside Park and Pool | 3.00 | | |
| EXISTING | 909 WEST ST | | | BIKE ROUTE - STRAIGHT ARROW (EXISTING SIGN REMOVAL) | | | 5 |
| 302 | 901 N WEST ST | D1-2c | BICYCLE DESTINATIONS | LEFT ARROW - Downtown Wheaton RIGHT ARROW - Northside Park and Pool | 3.00 | 13 | |
| 303 | 827 N WEST ST | D11-1c | BIKE ROUTE | TO North Main St. Business Dist. | 3.00 | 13 | |
| 304 | 827 N WEST ST | D1-2c | BICYCLE DESTINATIONS | STRAIGHT ARROW - Northside Park and Pool RIGHT ARROW - North Main St. Business Dist. | 3.00 | 13 | |
| 305 | 222 N WEST ST | D11-1c | BIKE ROUTE | TO Downtown Wheaton | 3.00 | 13 | |
| 306 | 902 N SCOTT ST | D1-3c | BICYCLE DESTINATIONS | RIGHT ARROW - Downtown Wheaton STRAIGHT ARROW - Public Library LEFT ARROW - Wheaton College | 4.50 | 13 | |
| 307 | 907 SCOTT ST | D11-1c | BIKE ROUTE | TO North Main St. Business Dist. | 3.00 | 13 | |
| 308 | 903 N SCOTT ST | D1-3c | BICYCLE DESTINATIONS | RIGHT ARROW - North Main St. Business Dist. STRAIGHT ARROW - Downtown Wheaton LEFT ARROW - Public Library | 4.50 | 13 | |
| 309 | 304 E HARRISON AVE | D11-1c | BIKE ROUTE | TO Wheaton College | 3.00 | 13 | |
| 310 | 304 E HARRISON AVE | D1-3c | BICYCLE DESTINATIONS | STRAIGHT ARROW - North Main St. Business Dist. 1/2 RIGHT ARROW - Wheaton College 1/2 LEFT ARROW - Downtown Wheaton 7/8 | 4.50 | 13 | |
| 311 | 818 N SCOTT ST | D11-1c | BIKE ROUTE | TO Public Library | 3.00 | 13 | |

| | | | | | | | | | | | |
|--|--|-----------------|-----------|---|----------------------|---------------------------|----------------|--------|--------------|-----------|---------|
| FILE NAME = | USER NAME = kmurphy | DESIGNED - KEM | REVISED - | STATE OF ILLINOIS DEPARTMENT OF TRANSPORTATION | SIGN SCHEDULE | F.A. RTE. | SECTION | COUNTY | TOTAL SHEETS | SHEET NO. | |
| M:\CHICAGO PROJECTS\13-03-2560 Wheaton | Bike Signage Plan\Design\Sheets_SignSchedule | DRAWN - KEM | REVISED - | | | | 12-00106-00-SG | DUPAGE | 48 | 7 | |
| Default | PLOT SCALE = 20.0000' / 1" / in. | CHECKED - ECS | REVISED - | | | SCALE: NTS | SHEET | OF | SHEETS | STA. | TO STA. |
| | PLOT DATE = 5/16/2017 | DATE - 5/8/2017 | REVISED - | | | ILLINOIS FED. AID PROJECT | | | | | |

SIGN SCHEDULE

| SIGN NO. | ADDRESS | MUTCD SIGN CODE | SIGN DESCRIPTION | SIGN TEXT | SIGN PANEL TYPE 1 (SQ FT) | TELESCOPING STEEL SIGN SUPPORT (FOOT) | REMOVE SIGN PANEL TYPE 1 (SQ FT) |
|----------|---------------------|-----------------|----------------------|--|---------------------------|---------------------------------------|----------------------------------|
| 312 | 222 E HARRISON AVE | D1-3c | BICYCLE DESTINATIONS | STRAIGHT ARROW - Wheaton College 1/2 RIGHT ARROW - Public Library 1/2 LEFT ARROW - North Main St. Business Dist. 3/4 | 4.50 | 13 | |
| 313 | 902 N SCOTT ST | D11-1c | BIKE ROUTE | TO Downtown Wheaton | 3.00 | 13 | |
| 314 | 505 E HARRISON AVE | D1-2c | BICYCLE DESTINATIONS | LEFT ARROW - Wheaton College 1/4 STRAIGHT ARROW - Downtown Wheaton 1 | 3.00 | 13 | |
| 315 | 825 IRVING AVE | D11-1c | BIKE ROUTE | TO Glen Ellyn | 3.00 | 13 | |
| 316 | 820 IRVING AVE | D11-1c | BIKE ROUTE | TO Wheaton College | 3.00 | 13 | |
| 317 | 426 E HARRISON AVE | D1-2c | BICYCLE DESTINATIONS | RIGHT ARROW - Wheaton College 1/4 STRAIGHT ARROW - Glen Ellyn 1 | 3.00 | | |
| 318 | 425 E HARRISON AVE | D11-1c | BIKE ROUTE | TO Downtown Wheaton | 3.00 | 13 | |
| 319 | 902 N PRESIDENT ST | D11-1c | BIKE ROUTE | TO Wheaton College | 3.00 | | |
| 320 | 837 N PRESIDENT ST | D11-1c | BIKE ROUTE | TO Downtown Glen Ellyn | 3.00 | 13 | |
| 321 | 1613 E HARRISON AVE | D11-1c | BIKE ROUTE | TO Wheaton College | 3.00 | 13 | |
| 322 | 1600 HARRISON AVE | D1-2c | BICYCLE DESTINATIONS | RIGHT ARROW - College Ave. Business Dist. 1/2 LEFT ARROW - Downtown Glen Ellyn 3/4 | 3.00 | | |
| 400 | 801 W LINCOLN AVE | D11-1c | BIKE ROUTE | TO Lincoln Marsh | 3.00 | | |
| 401 | 525 WESTERN AVE | D1-2c | BICYCLE DESTINATIONS | LEFT ARROW - Illinois Prairie Path 0 STRAIGHT ARROW - Wheaton College 1 | 3.00 | | |
| 402 | 801 W LINCOLN AVE | D1-3c | BICYCLE DESTINATIONS | STRAIGHT ARROW - Illinois Prairie Path 0 RIGHT ARROW - Lincoln Marsh 1/4 LEFT ARROW - Wheaton College 1 | 4.50 | 13 | |
| 403 | 602 CARLTON AVE | D1-2c | BICYCLE DESTINATIONS | RIGHT ARROW - Illinois Prairie Path 0 STRAIGHT ARROW - Lincoln Marsh 1/4 | 3.00 | | |
| 404 | 514 N CARLTON AVE | D11-1c | BIKE ROUTE | TO Wheaton College | 3.00 | | |
| 405 | 514 N CARLTON AVE | D1-3c | BICYCLE DESTINATIONS | STRAIGHT ARROW - Illinois Prairie Path 0 LEFT ARROW - Lincoln Marsh 1/4 RIGHT ARROW - Wheaton College 1 | 4.50 | 13 | |
| 406 | 520 N WEST ST | D1-3c | BICYCLE DESTINATIONS | STRAIGHT ARROW - Wheaton College 3/4 RIGHT ARROW - Downtown Wheaton 1/4 LEFT ARROW - Northside Park and Pool 3/4 | 4.50 | 13 | |
| 407 | 604 N WEST ST | D11-1c | BIKE ROUTE | TO Illinois Prairie Path | 3.00 | | |
| 408 | 604 N WEST ST | D1-3c | BICYCLE DESTINATIONS | STRAIGHT ARROW - Downtown Wheaton 1/4 RIGHT ARROW - Illinois Prairie Path 3/8 LEFT ARROW - Wheaton College 3/4 | 4.50 | | |
| 409 | 603 N WEST ST | D11-1c | BIKE ROUTE | TO Northside Park and Pool | 3.00 | | |
| 410 | 517 N WEST ST | D11-1c | BIKE ROUTE | TO Wheaton College | 3.00 | | |
| 411 | 603 N WEST ST | D1-3c | BICYCLE DESTINATIONS | STRAIGHT ARROW - Illinois Prairie Path 3/8 LEFT ARROW - Downtown Wheaton 1/4 RIGHT ARROW - Northside Park and Pool 3/4 | 4.50 | 13 | |
| 412 | 517 N WEST ST | D1-3c | BICYCLE DESTINATIONS | STRAIGHT ARROW - Northside Park and Pool 3/4 RIGHT ARROW - Wheaton College 3/4 LEFT ARROW - Illinois Prairie Path 3/8 | 4.50 | | |
| 413 | 520 N WEST ST | D11-1c | BIKE ROUTE | TO Downtown Wheaton | 3.00 | | |
| 414 | 227 E LINCOLN AVE | D11-1c | BIKE ROUTE | TO Illinois Prairie Path | 3.00 | 13 | |

| | | | | | | | | | | | | |
|--|--|-----------------|-----------|---|----------------------|--|--|---------------------------|----------------|--------|-----------------|--------------|
| FILE NAME = | USER NAME = kmurphy | DESIGNED - KEM | REVISED - | STATE OF ILLINOIS DEPARTMENT OF TRANSPORTATION | SIGN SCHEDULE | | | F.A. RTE. | SECTION | COUNTY | TOTAL SHEETS | SHEET NO. |
| M:\CHICAGO PROJECTS\13-03-2560 Wheaton | Bike Signage Plan\Design\Sheets\SignSchedule | DRAWN - KEM | REVISED - | | | | | | 12-00106-00-SG | DUPAGE | 48 | 8 |
| Default | PLOT SCALE = 20.0000' / 1" = | CHECKED - ECS | REVISED - | | | | | CONTRACT NO. | | | | |
| | PLOT DATE = 5/16/2017 | DATE - 5/8/2017 | REVISED - | | | | | ILLINOIS FED. AID PROJECT | | | | |

SIGN SCHEDULE

| SIGN NO. | ADDRESS | MUTCD SIGN CODE | SIGN DESCRIPTION | SIGN TEXT | SIGN PANEL TYPE 1 (SQ FT) | TELESCOPING STEEL SIGN SUPPORT (FOOT) | REMOVE SIGN PANEL TYPE 1 (SQ FT) |
|----------|--------------------|-----------------|----------------------|--|---------------------------|---------------------------------------|----------------------------------|
| 415 | 211 E FRANKLIN ST | D1-3c | BICYCLE DESTINATIONS | STRAIGHT ARROW - Wheaton College 3/8 RIGHT ARROW - Public Library 1/4 LEFT ARROW - North Main St. Business Dist. 1 | 4.50 | 13 | |
| 416 | 227 E LINCOLN AVE | D1-3c | BICYCLE DESTINATIONS | STRAIGHT ARROW - Public Library 1/4 RIGHT ARROW - Illinois Prairie Path 3/4 LEFT ARROW - Wheaton College 3/8 | 4.50 | 13 | |
| 417 | 603 SCOTT ST | D11-1c | BIKE ROUTE | TO North Main St. Business Dist. | 3.00 | 13 | |
| 418 | 603 SCOTT ST | D1-3c | BICYCLE DESTINATIONS | STRAIGHT ARROW - Illinois Prairie Path 3/4 LEFT ARROW - Public Library 1/4 RIGHT ARROW - North Main St. Business Dist. 1 | 4.50 | 13 | |
| 419 | 312 E LINCOLN AVE | D11-1c | BIKE ROUTE | TO Wheaton College | 3.00 | | |
| 420 | 519 N SCOTT ST | D1-3c | BICYCLE DESTINATIONS | STRAIGHT ARROW - North Main St. Business Dist. 1 RIGHT ARROW - Wheaton College 1/4 LEFT ARROW - Illinois Prairie Path 3/4 | 4.50 | | |
| 421 | 211 E FRANKLIN ST | D11-1c | BIKE ROUTE | TO Public Library | 3.00 | | |
| 500 | 304 N WEST ST | D1-2c | BICYCLE DESTINATIONS | STRAIGHT ARROW - Downtown Wheaton 1/8 LEFT ARROW - Memorial Park 1/8 | 3.00 | | |
| 501 | 311 W SEMINARY AVE | D11-1c | BIKE ROUTE | TO Northside Park and Pool | 3.00 | 13 | |
| 502 | 311 W SEMINARY AVE | D1-2c | BICYCLE DESTINATIONS | RIGHT ARROW - Northside Park and Pool 1 LEFT ARROW - Wheaton Metra Station 1/8 | 3.00 | 13 | |
| 503 | 251 N WEST ST | D1-2c | BICYCLE DESTINATIONS | STRAIGHT ARROW - Northside Park and Pool 1 RIGHT ARROW - Memorial Park 1/8 | 3.00 | | |
| 504 | 400 W SEMINARY AVE | D11-1c | BIKE ROUTE | TO Downtown Wheaton and Metra Station | 3.00 | | |
| 506 | 223 E SEMINARY AVE | D11-1c | BIKE ROUTE | TO Memorial Park | 3.00 | | |
| 507 | 225 N SCOTT ST | D1-3c | BICYCLE DESTINATIONS | STRAIGHT ARROW - College Ave. Business Dist. 3/4 LEFT ARROW - North Main St. Business Dist. 1 1/8 RIGHT ARROW - Downtown Wheaton 3/8 | 4.50 | | |
| 508 | 304 N SCOTT ST | D1-3c | BICYCLE DESTINATIONS | STRAIGHT ARROW - Public Library 1/8 RIGHT ARROW - Downtown Wheaton 3/8 LEFT ARROW - College Ave. Business Dist. 3/4 | 4.50 | | |
| 509 | 301 E SEMINARY AVE | D11-1c | BIKE ROUTE | TO North Main St. Business Dist. | 3.00 | | |
| 510 | 301 E SEMINARY AVE | D1-3c | BICYCLE DESTINATIONS | RIGHT ARROW - North Main St. Business Dist. 1 1/8 STRAIGHT ARROW - Memorial Park 1/4 LEFT ARROW - Downtown Wheaton 3/8 | 4.50 | 13 | |
| 511 | 308 SEMINARY AVE | D11-1c | BIKE ROUTE | TO College Ave. Business Dist. | 3.00 | | |
| 513 | 330 E UNION AVE | D11-1c | BIKE ROUTE | TO Downtown Wheaton | 3.00 | 13 | |
| 514 | 332 E SEMINARY AVE | D1-3c | BICYCLE DESTINATIONS | STRAIGHT ARROW - College Ave. Business Dist. 5/8 LEFT ARROW - Wheaton College 1/8 RIGHT ARROW - Illinois Prairie Path 1/8 | 4.50 | 13 | |
| 515 | 330 E UNION AVE | D1-3c | BICYCLE DESTINATIONS | STRAIGHT ARROW - Illinois Prairie Path 1/8 LEFT ARROW - College Ave. Business Dist. 5/8 RIGHT ARROW - Downtown Wheaton 5/8 | 4.50 | | |
| 516 | 501 COLLEGE AVE | D11-1c | BIKE ROUTE | TO Wheaton College | 3.00 | 13 | |
| 517 | 501 COLLEGE AVE | D1-3c | BICYCLE DESTINATIONS | STRAIGHT ARROW - Downtown Wheaton 5/8 LEFT ARROW - Illinois Prairie Path 1/8 RIGHT ARROW - Wheaton College 1/8 | 4.50 | 13 | |

| | | | | | | | | | | | | |
|--|--|-----------------|-----------|---|----------------------|-------|----|----------------|---------|---------|---------------------------|-----------|
| FILE NAME = | USER NAME = kmurphy | DESIGNED - KEM | REVISED - | STATE OF ILLINOIS DEPARTMENT OF TRANSPORTATION | SIGN SCHEDULE | | | F.A. RTE. | SECTION | COUNTY | TOTAL SHEETS | SHEET NO. |
| M:\CHICAGO PROJECTS\13-03-2560 Wheaton | Bike Signage Plan\Design\Sheets_SignSchedule | DRAWN - KEM | REVISED - | | | | | 12-00106-00-SG | DUPAGE | 48 | 9 | |
| Default | PLOT SCALE = 20.0000' / in. | CHECKED - ECS | REVISED - | | SCALE: NTS | SHEET | OF | SHEETS | STA. | TO STA. | CONTRACT NO. | |
| | PLOT DATE = 5/16/2017 | DATE - 5/8/2017 | REVISED - | | | | | | | | ILLINOIS FED. AID PROJECT | |

SIGN SCHEDULE

| SIGN NO. | ADDRESS | MUTCD SIGN CODE | SIGN DESCRIPTION | SIGN TEXT | SIGN PANEL TYPE 1 (SQ FT) | TELESCOPING STEEL SIGN SUPPORT (FOOT) | REMOVE SIGN PANEL TYPE 1 (SQ FT) |
|----------|----------------------|-----------------|----------------------|---|---------------------------|---------------------------------------|----------------------------------|
| 518 | 500 COLLEGE AVE | D11-1c | BIKE ROUTE | TO College Ave. Business Dist. | 3.00 | 13 | |
| 521 | 500 COLLEGE AVE | D1-2c | BICYCLE DESTINATIONS | STRAIGHT ARROW - College Ave. Business Dist. 3/8 RIGHT ARROW - Illinois Prairie Path 1/8 | 3.00 | 13 | |
| 522 | 501 COLLEGE AVE | D11-1c | BIKE ROUTE | TO Downtown Wheaton | 3.00 | 13 | |
| 523 | 500 COLLEGE AVE | D11-1c | BIKE ROUTE | TO Illinois Prairie Path | 3.00 | 13 | |
| 523A | 500 COLLEGE AVE | D3-1 | STREET NAME | USE SIDEWALK | 1.67 | | |
| 524 | 500 COLLEGE AVE | D1-2c | BICYCLE DESTINATIONS | RIGHT ARROW - College Ave. Business Dist. 3/8 LEFT ARROW - Downtown Wheaton 7/8 | 3.00 | 13 | |
| 525 | 603 COLLEGE AVE | D1-2c | BICYCLE DESTINATIONS | STRAIGHT ARROW - Downtown Wheaton 7/8 LEFT ARROW - Illinois Prairie Path 1/8 | 3.00 | 13 | |
| 526 | 700 COLLEGE AVE | D11-1c | BIKE ROUTE | TO College Ave. Business Dist. | 3.00 | 13 | |
| 527 | 405 STODDARD AVE | D1-1c | BICYCLE DESTINATION | LEFT ARROW - College Ave. Metra Station 1/8 | 1.50 | 13 | |
| 528 | 1062 COLLEGE AVE | D1-2c | BICYCLE DESTINATIONS | RIGHT ARROW - College Ave. Metra Station 1/8 STRAIGHT ARROW - Glen Ellyn 3/8 | 3.00 | 13 | |
| 529 | 405 STODDARD AVE | D11-1c | BIKE ROUTE | TO Downtown Wheaton | 3.00 | | |
| 530 | ADJACENT TO RAILROAD | D1-2c | BICYCLE DESTINATIONS | LEFT ARROW - Downtown Glen Ellyn 1 1/4 RIGHT ARROW - Illinois Prairie Path 0 | 3.00 | 13 | |
| EXISTING | ADJACENT TO RAILROAD | | | BIKE ROUTE - STRAIGHT ARROW (EXISTING SIGN REMOVAL) | | | 5 |
| 531 | 1119 COLLEGE AVE | D1-2c | BICYCLE DESTINATIONS | RIGHT ARROW - College Ave. Metra Station 1/8 LEFT ARROW - Illinois Prairie Path 0 | 3.00 | 13 | |
| 532 | ADJACENT TO RAILROAD | D11-1c | BIKE ROUTE | TO Downtown Glen Ellyn | 3.00 | 13 | |
| 533 | 1315 HILL AVE | D1-2c | BICYCLE DESTINATIONS | STRAIGHT ARROW - College Ave. Metra Station 1/8 RIGHT ARROW - Downtown Glen Ellyn 1 1/4 | 3.00 | | |
| 534 | 1535 HILL AVE | D11-1 | BIKE ROUTE | | 3.00 | 13 | |
| 534A | 1535 HILL AVE | I-2 | MODIFIED I-2 | Entering Wheaton Bike Route Network | 3.00 | | |
| 535 | 1530 HILL AVE | D11-1 | BIKE ROUTE | | 3.00 | 13 | |
| 535A | 1530 HILL AVE | I-2 | MODIFIED I-2 | Leaving Wheaton Bike Route Network | 3.00 | | |
| 536 | 1601 COLLEGE AVE | D11-1c | BIKE ROUTE | TO College Ave. Business Dist. | 3.00 | 13 | |
| 537 | ADJACENT TO RAILROAD | D1-2c | BICYCLE DESTINATIONS | STRAIGHT ARROW - Downtown Glen Ellyn 7/8 LEFT ARROW - Wheaton College 7/8 | 3.00 | 13 | |
| 538 | ADJACENT TO RAILROAD | D11-1c | BIKE ROUTE | TO Downtown Glen Ellyn | 3.00 | 13 | |
| 539 | 1631 COLLEGE AVE | D1-2c | BICYCLE DESTINATIONS | STRAIGHT ARROW - College Ave. Business Dist. 1/2 RIGHT ARROW - Wheaton College 7/8 | 3.00 | 13 | |
| 540 | ADJACENT TO RAILROAD | D11-1 | BIKE ROUTE | | 3.00 | 13 | |
| 540A | ADJACENT TO RAILROAD | I-2 | MODIFIED I-2 | Leaving Wheaton Bike Route Network | 3.00 | | |
| 541 | 1825 COLLEGE AVE | D11-1 | BIKE ROUTE | | 3.00 | | |
| 541A | 1825 COLLEGE AVE | I-2 | MODIFIED I-2 | Entering Wheaton Bike Route Network | 3.00 | | |
| 600 | ADJACENT TO RAILROAD | D1-1c | BICYCLE DESTINATION | RIGHT ARROW - DuPage County Complex 1 1/4 | 1.50 | 13 | |
| 601 | 417 W WESLEY ST | D11-1c | BIKE ROUTE | TO DuPage County Complex | 3.00 | | |
| 603 | 405 W FRONT ST | D1-2c | BICYCLE DESTINATIONS | LEFT ARROW - Downtown Wheaton 1/8 STRAIGHT ARROW - Wheaton Metra Station 1/8 | 3.00 | 13 | |
| 610 | 120 N BRIDGE ST | D1-1c | BICYCLE DESTINATION | LEFT ARROW - Downtown Wheaton 1/4 | 1.50 | | |
| 611 | 201 S CARLTON AVE | D11-1c | BIKE ROUTE | TO Downtown Wheaton | 3.00 | | |
| 612 | 111 BRIDGE ST | D1-1c | BICYCLE DESTINATION | RIGHT ARROW - DuPage County Complex 1 3/8 | 1.50 | | |
| | | | | | | | |
| | | | | | | | |

| | | | | | | | | | | | |
|--|--|-----------------|-----------|---|----------------------|--------------|----------------|--------|--------------|-----------|---------|
| FILE NAME = | USER NAME = kmurphy | DESIGNED - KEM | REVISED - | STATE OF ILLINOIS DEPARTMENT OF TRANSPORTATION | SIGN SCHEDULE | F.A. RTE. | SECTION | COUNTY | TOTAL SHEETS | SHEET NO. | |
| M:\CHICAGO PROJECTS\13-03-2560 Wheaton | Bike Signage Plan\Design\Sheets_SignSchedule | DRAWN - KEM | REVISED - | | | | 12-00106-00-SG | DUPAGE | 48 | 10 | |
| Defaults | PLOT SCALE = 20.0000' / 1" | CHECKED - ECS | REVISED - | | | CONTRACT NO. | | | | | |
| | PLOT DATE = 5/16/2017 | DATE - 5/8/2017 | REVISED - | | | SCALE: NTS | SHEET | OF | SHEETS | STA. | TO STA. |

SIGN SCHEDULE

| SIGN NO. | ADDRESS | MUTCD SIGN CODE | SIGN DESCRIPTION | SIGN TEXT | SIGN PANEL TYPE 1 (SQ FT) | TELESCOPING STEEL SIGN SUPPORT (FOOT) | REMOVE SIGN PANEL TYPE 1 (SQ FT) |
|----------|----------------------|-----------------|----------------------|--|---------------------------|---------------------------------------|----------------------------------|
| 613 | 201 S CARLTON AVE | D1-3b | BICYCLE DESTINATIONS | STRAIGHT ARROW - Illinois Prairie Path - Main Branch LEFT ARROW - Illinois Prairie Path - Elgin Branch RIGHT ARROW - Illinois Prairie Path - Aurora Branch | 3.75 | | 0 |
| 614 | 1-6 WHEATON CENTER | D1-3c | BICYCLE DESTINATIONS | RIGHT ARROW - Wheaton Metra Station 1/4 STRAIGHT ARROW - Illinois Prairie Path 1/8 LEFT ARROW - DuPage County Complex 1 3/8 | 4.50 | 13 | 0 |
| 615 | 631 W LIBERTY DR | D1-2b | BICYCLE DESTINATIONS | RIGHT ARROW - Illinois Prairie Path - Elgin Branch LEFT ARROW - Illinois Prairie Path - Aurora Branch | 2.50 | | 0 |
| 619 | 1855 MANCHESTER RD | D11-1c | BIKE ROUTE | TO DuPage County Complex | 3.00 | 13 | 0 |
| 620 | 214 N WHITE OAK DR | D1-2c | BICYCLE DESTINATIONS | STRAIGHT ARROW - Downtown Wheaton 1 1/8 RIGHT ARROW - Roosevelt and County Farm Shopping Dist. 7/8 | 3.00 | | 0 |
| 621 | 214 N WHITE OAK DR | D11-1c | BIKE ROUTE | TO Roosevelt and County Farm Shopping Dist. | 3.00 | | 0 |
| 622 | 217 WHITE OAK DR | D1-2c | BICYCLE DESTINATIONS | LEFT ARROW - Downtown Wheaton 1 RIGHT ARROW - DuPage County Complex 1/2 | 3.00 | | 0 |
| 623 | 1855 MANCHESTER RD | D1-2c | BICYCLE DESTINATIONS | STRAIGHT ARROW - DuPage County Complex 1/2 LEFT ARROW - Roosevelt and County Farm Shopping Dist. 7/8 | 3.00 | 13 | 0 |
| 624 | 217 WHITE OAK DR | D11-1c | BIKE ROUTE | TO Downtown Wheaton | 3.00 | 13 | 0 |
| 625 | ADJACENT TO RAILROAD | D11-1c | BIKE ROUTE | TO DuPage County Complex | 3.00 | | 0 |
| 626 | 2015 MANCHESTER RD | D1-1c | BICYCLE DESTINATION | RIGHT ARROW - DuPage County Complex 1/8 | 1.50 | 13 | 0 |
| 626A | 2015 MANCHESTER RD | I-2 | MODIFIED I-2 | Leaving Wheaton Bike Route Network | 3.00 | | 0 |
| 627 | 2126 MANCHESTER RD | D1-1c | BICYCLE DESTINATION | LEFT ARROW - DuPage County Complex 1/8 | 1.50 | | 0 |
| 627A | 2126 MANCHESTER RD | I-2 | MODIFIED I-2 | Entering Wheaton Bike Route Network | 3.00 | | 0 |
| 628 | 111 BRIDGE ST | D11-1c | BIKE ROUTE | TO DuPage County Complex | 3.00 | | 0 |
| 700 | 301 FAPP CIR | D1-1c | BICYCLE DESTINATION | LEFT ARROW - Downtown Wheaton 1 1/2 | 1.50 | 13 | 0 |
| 701 | 301 FAPP CIR | D1-1c | BICYCLE DESTINATION | RIGHT ARROW - Roosevelt and County Farm Shopping Dist. 1/8 | 1.50 | | 0 |
| 702 | 2060 CHILDS CT | D11-1c | BIKE ROUTE | TO Roosevelt and County Farm Shopping Dist. | 3.00 | 13 | 0 |
| 703 | 403 S HAZELTON AVE | D1-1c | BICYCLE DESTINATION | RIGHT ARROW - Downtown Wheaton 1 3/8 | 1.50 | 13 | 0 |
| 704 | 319 S HAZELTON AVE | D1-1c | BICYCLE DESTINATION | LEFT ARROW - Roosevelt and County Farm Shopping Dist. 1/4 | 1.50 | | 0 |
| 705 | 403 S HAZELTON AVE | D11-1c | BIKE ROUTE | TO Downtown Wheaton | 3.00 | 13 | 0 |
| 706 | 318 S VERNON AVE | D11-1c | BIKE ROUTE | TO Roosevelt and County Farm Shopping Dist. | 3.00 | 13 | 0 |
| 707 | 1806 CHILDS ST | D1-2c | BICYCLE DESTINATIONS | LEFT ARROW - Monroe Middle School 5/8 STRAIGHT ARROW - Downtown Wheaton 1 1/8 | 3.00 | 13 | 0 |
| 708 | 318 S VERNON AVE | D1-2c | BICYCLE DESTINATIONS | RIGHT ARROW - Roosevelt and County Farm Shopping Dist. 1/2 LEFT ARROW - Downtown Wheaton 1 1/8 | 3.00 | 13 | 0 |
| 709 | 319 VERNON AVE | D11-1c | BIKE ROUTE | TO Monroe Middle School | 3.00 | 13 | 0 |
| 710 | 319 VERNON AVE | D1-2c | BICYCLE DESTINATIONS | STRAIGHT ARROW - Roosevelt and County Farm Shopping Dist. 1/2 RIGHT ARROW - Monroe Middle School 5/8 | 3.00 | 13 | 0 |
| 711 | 1714 CHILDS ST | D11-1c | BIKE ROUTE | TO Downtown Wheaton | 3.00 | 13 | 0 |
| 712 | 1770 HICKORY LN | D11-1 | BIKE ROUTE | | 3.00 | 13 | 0 |
| 712A | 1770 HICKORY LN | M6-1 | BICYCLE ROUTE ARROW | RIGHT ARROW | 0.75 | | 0 |
| 713 | 1765 HICKORY LN | D11-1 | BIKE ROUTE | | 3.00 | 13 | 0 |
| 713A | 1765 HICKORY LN | M6-1 | BICYCLE ROUTE ARROW | LEFT ARROW | 0.75 | | 0 |
| 714 | 1710 HICKORY LN | D11-1 | BIKE ROUTE | | 3.00 | 13 | 0 |
| 714A | 1710 HICKORY LN | M6-1 | BICYCLE ROUTE ARROW | LEFT ARROW | 0.75 | | 0 |
| 716 | 1725 HICKORY LN | D11-1 | BIKE ROUTE | | 3.00 | 13 | 0 |
| 716A | 1725 HICKORY LN | M6-1 | BICYCLE ROUTE ARROW | RIGHT ARROW | 0.75 | | 0 |

| | | | | | | | | | | | | | | |
|--|--|-----------------|-----------|---|---------------------------|-------|----|-----------|---------|---------|----------------|-----------|----|----|
| FILE NAME = | USER NAME = kmurphy | DESIGNED - KEM | REVISED - | STATE OF ILLINOIS DEPARTMENT OF TRANSPORTATION | SIGN SCHEDULE | | | F.A. RTE. | SECTION | COUNTY | TOTAL SHEETS | SHEET NO. | | |
| M:\CHICAGO PROJECTS\13-03-2560 Wheaton | Bike Signage Plan\Design\Sheets_SignSchedule | DRAWN - KEM | REVISED - | | SCALE: NTS | SHEET | OF | SHEETS | STA. | TO STA. | 12-00106-00-SG | DUPAGE | 48 | 11 |
| Default | PLOT SCALE = 20.0000' / in. | CHECKED - ECS | REVISED - | | CONTRACT NO. | | | | | | | | | |
| | PLOT DATE = 5/16/2017 | DATE - 5/8/2017 | REVISED - | | ILLINOIS FED. AID PROJECT | | | | | | | | | |

SIGN SCHEDULE

| SIGN NO. | ADDRESS | MUTCD SIGN CODE | SIGN DESCRIPTION | SIGN TEXT | SIGN PANEL TYPE 1 (SQ FT) | TELESCOPING STEEL SIGN SUPPORT (FOOT) | REMOVE SIGN PANEL TYPE 1 (SQ FT) |
|----------|--------------------|-----------------|----------------------|---|---------------------------|---------------------------------------|----------------------------------|
| 717 | 402 S GABLES BLVD | D1-2c | BICYCLE DESTINATIONS | STRAIGHT ARROW - Downtown Wheaton 3/4 RIGHT ARROW - Wheaton Warrenville South HS 2 3/4 | 3.00 | 13 | 0 |
| 718 | 403 S GABLES BLVD | D1-2c | BICYCLE DESTINATIONS | RIGHT ARROW - Downtown Wheaton 3/4 LEFT ARROW - Roosevelt and County Farm Shopping Dist. 1 | 3.00 | 13 | 0 |
| 719 | 403 S GABLES BLVD | D11-1c | BIKE ROUTE | TO Downtown Wheaton | 3.00 | 13 | 0 |
| 720 | 1019 CHILDS ST | D1-2c | BICYCLE DESTINATIONS | STRAIGHT ARROW - Roosevelt and County Farm Shopping Dist. 1 LEFT ARROW - Wheaton Warrenville South HS 2 3/4 | 3.00 | 13 | 0 |
| 721 | 648 CHILDS ST | D1-3c | BICYCLE DESTINATIONS | LEFT ARROW - Wheaton Metra Station 3/8 STRAIGHT ARROW - Downtown Wheaton 3/8 RIGHT ARROW - Illinois Prairie Path 0 | 4.50 | 13 | 0 |
| 722 | 649 CHILDS ST | D11-1c | BIKE ROUTE | TO Roosevelt and County Farm Shopping Dist. | 3.00 | 13 | 0 |
| 723 | 401 S CARLTON AVE | D1-3c | BICYCLE DESTINATIONS | STRAIGHT ARROW - Wheaton Metra Station 3/8 LEFT ARROW - Roosevelt and County Farm Shopping Dist. 1 1/4 RIGHT ARROW - Downtown Wheaton 3/8 | 4.50 | | 0 |
| 724 | 1-6 WHEATON CENTER | D1-2c | BICYCLE DESTINATIONS | STRAIGHT ARROW - Roosevelt and County Farm Shopping Dist. 1 1/4 RIGHT ARROW - Illinois Prairie Path 0 | 3.00 | | 0 |
| 725 | 620-22 CHILDS ST | D11-1c | BIKE ROUTE | TO Downtown Wheaton | 3.00 | | 0 |
| 726 | 320 S GABLES BLVD | D11-1c | BIKE ROUTE | TO Roosevelt and County Farm Shopping Dist. | 3.00 | 13 | 0 |
| 727 | 402 S GABLES BLVD | D11-1c | BIKE ROUTE | TO Wheaton Warrenville South HS | 3.00 | | 0 |
| 728 | 217 W ILLINOIS ST | D11-1c | BIKE ROUTE | TO Roosevelt and County Farm Shopping Dist. | 3.00 | | 0 |
| 730 | 208 W ILLINOIS ST | D1-2c | BICYCLE DESTINATIONS | LEFT ARROW - Downtown Wheaton 1/4 STRAIGHT ARROW - Glen Ellyn 1 1/2 | 3.00 | | 0 |
| 732 | 323 S HALE ST | D1-2c | BICYCLE DESTINATIONS | STRAIGHT ARROW - Roosevelt and County Farm Shopping Dist. 1 3/4 RIGHT ARROW - Downtown Wheaton 1/4 | 3.00 | | 0 |
| 733 | 403 S HALE ST | D11-1c | BIKE ROUTE | TO Glen Ellyn | 3.00 | | 0 |
| 734 | 326 S MAIN ST | D11-1c | BIKE ROUTE | TO Roosevelt and County Farm Shopping Dist. | 3.00 | | 0 |
| 735 | 104 W ILLINOIS ST | D1-2c | BICYCLE DESTINATIONS | STRAIGHT ARROW - Glen Ellyn 1 1/2 RIGHT ARROW - Danada Shopping Dist. 3 1/2 | 3.00 | | 0 |
| 736 | 404 S MAIN ST | D11-1c | BIKE ROUTE | TO Danada Shopping Dist. | 3.00 | | 0 |
| 737 | 501 S MAIN ST | D1-2c | BICYCLE DESTINATIONS | LEFT ARROW - Roosevelt and County Farm Shopping Dist. 1 3/4 RIGHT ARROW - Glen Ellyn 1 1/2 | 3.00 | | 0 |
| 738 | 325 S MAIN ST | D1-2c | BICYCLE DESTINATIONS | STRAIGHT ARROW - Roosevelt and County Farm Shopping Dist. 1 3/4 LEFT ARROW - Danada Shopping Dist. 3 1/2 | 3.00 | | 0 |
| 739 | 501 S MAIN ST | D11-1c | BIKE ROUTE | TO Glen Ellyn | 3.00 | | 0 |
| 740 | 314 W WILLOW AVE | D11-1c | BIKE ROUTE | TO Roosevelt and County Farm Shopping Dist. | 3.00 | | 0 |
| 741 | 330 E ILLINOIS ST | D1-3c | BICYCLE DESTINATIONS | LEFT ARROW - Public Library 1/2 LEFT ARROW - Illinois Prairie Path 1/4 STRAIGHT ARROW - Glen Ellyn 1 1/8 | 4.50 | | 0 |
| 743 | 327 E ILLINOIS ST | D11-1c | BIKE ROUTE | TO Downtown Wheaton | 3.00 | 13 | 0 |
| 744 | 403 E ILLINOIS ST | D1-3c | BICYCLE DESTINATIONS | RIGHT ARROW - Public Library 1/2 RIGHT ARROW - Illinois Prairie Path 1/4 STRAIGHT ARROW - Downtown Wheaton 1/2 | 4.50 | 13 | 0 |
| 745 | 406 E ILLINOIS ST | D11-1c | BIKE ROUTE | TO Glen Ellyn | 3.00 | | 0 |
| 746 | 617 E ILLINOIS ST | D11-1c | BIKE ROUTE | TO Downtown Wheaton | 3.00 | 13 | 0 |
| 747 | 404 S CHASE ST | D1-2c | BICYCLE DESTINATIONS | LEFT ARROW - Wheaton College 1/2 STRAIGHT ARROW - Glen Ellyn 1 | 3.00 | 13 | 0 |

| | | | | | | | | | | | | | | | | |
|--|--|-----------------|-----------|---|---------------------------|--|--|--------------|---------|--------|-----------------|--------------|----------------|--------|----|----|
| FILE NAME = | USER NAME = kmurphy | DESIGNED - KEM | REVISED - | STATE OF ILLINOIS DEPARTMENT OF TRANSPORTATION | SIGN SCHEDULE | | | F.A. RTE. | SECTION | COUNTY | TOTAL SHEETS | SHEET NO. | | | | |
| M:\CHICAGO PROJECTS\13-03-2560 Wheaton | Bike Signage Plan\Design\Sheets_SignSchedule | DRAWN - KEM | REVISED - | | SCALE: NTS | | | SHEET | OF | SHEETS | STA. | TO STA. | 12-00106-00-SG | DUPAGE | 48 | 12 |
| Default | PLOT SCALE = 20.0000' / in. | CHECKED - ECS | REVISED - | | ILLINOIS FED. AID PROJECT | | | CONTRACT NO. | | | | | | | | |
| | PLOT DATE = 5/16/2017 | DATE - 5/8/2017 | REVISED - | | | | | | | | | | | | | |

SIGN SCHEDULE

| SIGN NO. | ADDRESS | MUTCD SIGN CODE | SIGN DESCRIPTION | SIGN TEXT | SIGN PANEL TYPE 1 (SQ FT) | TELESCOPING STEEL SIGN SUPPORT (FOOT) | REMOVE SIGN PANEL TYPE 1 (SQ FT) |
|----------|---------------------|-----------------|----------------------|---|---------------------------|---------------------------------------|----------------------------------|
| 748 | 324 S CHASE ST | D1-2c | BICYCLE DESTINATIONS | LEFT ARROW - Glen Ellyn 1 RIGHT ARROW - Downtown Wheaton 3/4 | 3.00 | 13 | 0 |
| 749 | 703 E ILLINOIS ST | D11-1c | BIKE ROUTE | TO Wheaton College | 3.00 | 13 | 0 |
| 750 | 703 E ILLINOIS ST | D1-2c | BICYCLE DESTINATIONS | RIGHT ARROW - Wheaton College 1/2 STRAIGHT ARROW - Downtown Wheaton 3/4 | 3.00 | 13 | 0 |
| 751 | 702 E ILLINOIS ST | D11-1c | BIKE ROUTE | TO Glen Ellyn | 3.00 | | 0 |
| 753 | 312 S PRESIDENT ST | D11-1c | BIKE ROUTE | TO Downtown Wheaton | 3.00 | 13 | 0 |
| 754 | 326 S LORRAINE RD | D11-1c | BIKE ROUTE | TO Downtown Wheaton | 3.00 | 13 | 0 |
| 755 | 1718 E ILLINOIS ST | D1-3c | BICYCLE DESTINATIONS | STRAIGHT ARROW - B.R. Ryall YMCA 1/2 RIGHT ARROW - College of DuPage 1 1/2 LEFT ARROW - Downtown Glen Ellyn 1 1/2 | 4.50 | 13 | 0 |
| 756 | 326 S LORRAINE RD | D1-3c | BICYCLE DESTINATIONS | RIGHT ARROW - Downtown Wheaton 1 1/2 STRAIGHT ARROW - College of DuPage 1 1/2 LEFT ARROW - B.R. Ryall YMCA 1/2 | 4.50 | 13 | 0 |
| 757 | 325 LORRAINE RD | D11-1c | BIKE ROUTE | TO Downtown Glen Ellyn | 3.00 | 13 | 0 |
| 758 | 325 LORRAINE RD | D1-3c | BICYCLE DESTINATIONS | STRAIGHT ARROW - Downtown Wheaton 1 1/2 LEFT ARROW - College of DuPage 1 1/2 RIGHT ARROW - Downtown Glen Ellyn 1 1/2 | 4.50 | 13 | 0 |
| 759 | 1808 E ILLINOIS ST | D11-1c | BIKE ROUTE | TO B.R. Ryall YMCA | 3.00 | 13 | 0 |
| 760 | 1808 E ILLINOIS ST | D1-3c | BICYCLE DESTINATIONS | LEFT ARROW - Downtown Wheaton 1 1/2 RIGHT ARROW - B.R. Ryall YMCA 1/2 STRAIGHT ARROW - Downtown Glen Ellyn 1 1/2 | 4.50 | 13 | 0 |
| 761 | 1718 E ILLINOIS ST | D11-1c | BIKE ROUTE | TO College of DuPage | 3.00 | 13 | 0 |
| 762 | 1010 E ILLINOIS ST | D11-1c | BIKE ROUTE | TO Glen Ellyn | 3.00 | 13 | 0 |
| 763 | 1933 E ILLINOIS ST | D11-1 | BIKE ROUTE | | 3.00 | 13 | 0 |
| 763A | 1933 E ILLINOIS ST | I-2 | MODIFIED I-2 | Entering Wheaton Bike Route Network | 3.00 | | 0 |
| 764 | 1930 E ILLINOIS ST | D11-1 | BIKE ROUTE | | 3.00 | 13 | 0 |
| 764A | 1930 E ILLINOIS ST | I-2 | MODIFIED I-2 | Leaving Wheaton Bike Route Network | 3.00 | | 0 |
| 765 | 103 LORRAINE RD | D11-1 | BIKE ROUTE | | 3.00 | 13 | 0 |
| 765A | 103 LORRAINE RD | I-2 | MODIFIED I-2 | Leaving Wheaton Bike Route Network | 3.00 | | 0 |
| 766 | 104 S LORRAINE RD | D11-1 | BIKE ROUTE | | 3.00 | 13 | 0 |
| 766A | 104 S LORRAINE RD | I-2 | MODIFIED I-2 | Entering Wheaton Bike Route Network | 3.00 | | 0 |
| 767 | 402 S BLANCHARD ST | D1-3c | BICYCLE DESTINATIONS | LEFT ARROW - College Avenue Business District 1/2 STRAIGHT ARROW - B.R. Ryall YMCA 5/8 RIGHT ARROW - Briar Knoll Park 1 3/4 | 4.50 | 13 | 0 |
| 768 | 1402 E ILLINOIS ST | D11-1c | BIKE ROUTE | TO B.R. Ryall YMCA | 3.00 | 13 | 0 |
| 769 | 1403 E ILLINOIS ST | D1-3c | BICYCLE DESTINATIONS | RIGHT ARROW - College Avenue Business District 1/2 LEFT ARROW - Briar Knoll Park 1 3/4 LEFT ARROW - Briar Knoll Park 1 3/4 | 4.50 | 13 | 0 |
| 770 | 322 S BLANCHARD ST | D11-1c | BIKE ROUTE | TO Downtown Wheaton | 3.00 | 13 | 0 |
| 802 | 1993 TIGER TRAIL | D11-1c | BIKE ROUTE | TO Downtown Wheaton | 3.00 | 13 | 0 |
| 803 | 1993 TIGER TRAIL | D1-1b | BICYCLE DESTINATION | STRAIGHT ARROW - Herrick Lake Forest Preserve | 1.25 | | 0 |
| 804 | 1993 TIGER TRAIL RD | D11-1c | BIKE ROUTE | TO Wheaton Warrenville South HS | 3.00 | 13 | 0 |
| 805 | 1771 S WIESBROOK RD | D11-1c | BIKE ROUTE | TO Danada Shopping Dist. | 3.00 | | 0 |
| 806 | 1993 TIGER TRAIL RD | D1-2c | BICYCLE DESTINATIONS | RIGHT ARROW - Wheaton Warrenville South HS 3/8 LEFT ARROW - Cantigny Golf Course 3/4 | 3.00 | 13 | 0 |

| | | | | | | | | | | | | | | |
|--|--|-----------------|-----------|---|---------------------------|-------|----|-----------|---------|---------|----------------|-----------|----|----|
| FILE NAME = | USER NAME = kmurphy | DESIGNED - KEM | REVISED - | STATE OF ILLINOIS DEPARTMENT OF TRANSPORTATION | SIGN SCHEDULE | | | F.A. RTE. | SECTION | COUNTY | TOTAL SHEETS | SHEET NO. | | |
| M:\CHICAGO PROJECTS\13-03-2560 Wheaton | Bike Signage Plan\Design\Sheets_SignSchedule | DRAWN - KEM | REVISED - | | SCALE: NTS | SHEET | OF | SHEETS | STA. | TO STA. | 12-00106-00-SG | DUPAGE | 48 | 13 |
| Defaults | PLOT SCALE = 20.0000' / in. | CHECKED - ECS | REVISED - | | CONTRACT NO. | | | | | | | | | |
| | PLOT DATE = 5/16/2017 | DATE - 5/8/2017 | REVISED - | | ILLINOIS FED. AID PROJECT | | | | | | | | | |

SIGN SCHEDULE

| SIGN NO. | ADDRESS | MUTCD SIGN CODE | SIGN DESCRIPTION | SIGN TEXT | SIGN PANEL TYPE 1 (SQ FT) | TELESCOPING STEEL SIGN SUPPORT (FOOT) | REMOVE SIGN PANEL TYPE 1 (SQ FT) |
|----------|----------------------|-----------------|----------------------|---|---------------------------|---------------------------------------|----------------------------------|
| 807 | 1755 WIESBROOK RD | D1-3c | BICYCLE DESTINATIONS | LEFT ARROW - Wheaton Warrenville South HS 3/8 RIGHT ARROW - Illinois Prairie Path 0 RIGHT ARROW - Cantigny Golf Course 3/4 | 4.50 | | 0 |
| 808 | 1755 WIESBROOK RD | D1-2c | BICYCLE DESTINATIONS | LEFT ARROW - Wheaton Warrenville South HS 3/8 RIGHT ARROW - Cantigny Golf Course 3/4 | 3.00 | 13 | 0 |
| 809 | 1755 WIESBROOK RD | D11-1c | BIKE ROUTE | TO Cantigny Golf Course | 3.00 | 13 | 0 |
| 810 | 1741 WIESBROOK RD | D1-3c | BICYCLE DESTINATIONS | LEFT ARROW - Cantigny Golf Course 3/4 LEFT ARROW - Atten Park 0 STRAIGHT ARROW - Downtown Wheaton 3 1/4 | 4.50 | 13 | 0 |
| 811 | 1720 WIESBROOK RD S | D1-2c | BICYCLE DESTINATIONS | RIGHT ARROW - Cantigny Golf Course 3/4 RIGHT ARROW - Atten Park 0 | 3.00 | 13 | 0 |
| 816 | 2046 W WIESBROOK RD | D1-2c | BICYCLE DESTINATIONS | LEFT ARROW - Atten Park Trail 1/2 STRAIGHT ARROW - Downtown Wheaton 2 3/4 | 3.00 | 13 | 0 |
| 817 | 26W220 WIESBROOK RD | D11-1c | BIKE ROUTE | TO Wheaton Warrenville South HS | 3.00 | 13 | 0 |
| 818 | 26W220 WIESBROOK RD | D1-2c | BICYCLE DESTINATIONS | ARROW - Wheaton Warrenville South HS 1 RIGHT ARROW - Downtown Wheaton 2 3/4 | 3.00 | 13 | 0 |
| 819 | 1671 STONEBRIDGE TR | D11-1 | BIKE ROUTE | | 3.00 | 13 | 0 |
| 820 | 1673 STONEBRIDGE TR | D1-3c | BICYCLE DESTINATIONS | RIGHT ARROW - Atten Park Trail 1/2 STRAIGHT ARROW - Illinois Prairie Path 5/8 STRAIGHT ARROW - Wheaton Warrenville South HS 1 | 4.50 | 13 | 0 |
| 821 | 1691 STONEBRIDGE CT | D11-1c | BIKE ROUTE | TO Downtown Wheaton | 3.00 | 13 | 0 |
| 822 | 1324 ST FRANCIS CT | D11-1 | BIKE ROUTE | | 3.00 | 13 | 0 |
| 822A | 1324 ST FRANCIS CT | M6-1 | BICYCLE ROUTE ARROW | LEFT ARROW | 0.75 | | 0 |
| 823 | 1426 STONEBRIDGE CIR | D11-1 | BIKE ROUTE | | 3.00 | | 0 |
| 823A | 1426 STONEBRIDGE CIR | M6-1 | BICYCLE ROUTE ARROW | RIGHT ARROW | 0.75 | | 0 |
| 824 | 1541 SANDHURST CT | D11-1 | BIKE ROUTE | | 3.00 | 13 | 0 |
| 824A | 1541 SANDHURST CT | I-2 | MODIFIED I-2 | Entering Wheaton Bike Route Network | 3.00 | | 0 |
| 825 | 1542 CANTIGNY WAY | D11-1 | BIKE ROUTE | | 3.00 | 13 | 0 |
| 825A | 1542 CANTIGNY WAY | I-2 | MODIFIED I-2 | Leaving Wheaton Bike Route Network | 3.00 | | 0 |
| 826 | 1540 WIESBROOK RD | D1-2c | BICYCLE DESTINATIONS | LEFT ARROW - Downtown Wheaton 2 STRAIGHT ARROW - Illinois Prairie Path 1/8 | 3.00 | 13 | 0 |
| 827 | 1576 ORCHARD RD | D11-1c | BIKE ROUTE | TO Wheaton Warrenville South HS | 3.00 | | 0 |
| 828 | 1594 ORCHARD RD | D11-1c | BIKE ROUTE | TO Illinois Prairie Path | 3.00 | | 0 |
| 829 | 1594 ORCHARD RD | D1-1b | BICYCLE DESTINATION | RIGHT ARROW - Illinois Prairie Path | 1.25 | 13 | 0 |
| 830 | 1575 ORCHARD RD | D1-2c | BICYCLE DESTINATIONS | RIGHT ARROW - Downtown Wheaton 2 STRAIGHT ARROW - Wheaton Warrenville South HS 1 1/2 | 3.00 | 13 | 0 |
| 831 | 1575 ORCHARD RD | D11-1c | BIKE ROUTE | TO Downtown Wheaton | 3.00 | 13 | 0 |
| 832 | 1576 ORCHARD RD | D1-2c | BICYCLE DESTINATIONS | LEFT ARROW - Illinois Prairie Path 1/8 RIGHT ARROW - Wheaton Warrenville South HS 1 1/2 | 3.00 | 13 | 0 |
| 833 | 1509 FOOTHILL DR | D11-1 | BIKE ROUTE | | 3.00 | 13 | 0 |
| 833A | 1509 FOOTHILL DR | M6-1 | BICYCLE ROUTE ARROW | LEFT ARROW | 0.75 | | 0 |
| 834 | 1500 AURORA WAY | D11-1 | BIKE ROUTE | | 3.00 | 13 | 0 |
| 834A | 1500 AURORA WAY | M6-1 | BICYCLE ROUTE ARROW | RIGHT ARROW | 0.75 | | 0 |
| 835 | 1203 AURORA WAY | D1-2c | BICYCLE DESTINATIONS | LEFT ARROW - Downtown Wheaton 1 3/8 RIGHT ARROW - Illinois Prairie Path 1/4 | 3.00 | 13 | 0 |
| 836 | 1222 GABLES BLVD | D11-1c | BIKE ROUTE | TO Wheaton Warrenville South HS | 3.00 | 13 | 0 |

| | | | | | | | | | | | |
|--|--|-----------------|-----------|---|----------------------|---------------------------|----------------|--------|--------------|-----------|--|
| FILE NAME = | USER NAME = kmurphy | DESIGNED - KEM | REVISED - | STATE OF ILLINOIS DEPARTMENT OF TRANSPORTATION | SIGN SCHEDULE | F.A. RTE. | SECTION | COUNTY | TOTAL SHEETS | SHEET NO. | |
| M:\CHICAGO PROJECTS\13-03-2560 Wheaton | Bike Signage Plan\Design\Sheets\SignSchedule | DRAWN - KEM | REVISED - | | | | 12-00106-00-SG | DUPAGE | 48 | 14 | |
| Default | PLOT SCALE = 20.0000' / 1" = | CHECKED - ECS | REVISED - | | | CONTRACT NO. | | | | | |
| | PLOT DATE = 5/16/2017 | DATE - 5/8/2017 | REVISED - | | | ILLINOIS FED. AID PROJECT | | | | | |

SIGN SCHEDULE

| SIGN NO. | ADDRESS | MUTCD SIGN CODE | SIGN DESCRIPTION | SIGN TEXT | SIGN PANEL TYPE 1 (SQ FT) | TELESCOPING STEEL SIGN SUPPORT (FOOT) | REMOVE SIGN PANEL TYPE 1 (SQ FT) |
|----------|---------------------|-----------------|----------------------|--|---------------------------|---------------------------------------|----------------------------------|
| 839 | 1221 S GABLES BLVD | D11-1c | BIKE ROUTE | TO Downtown Wheaton | 3.00 | 13 | 0 |
| 840 | 1222 GABLES BLVD | D1-2c | BICYCLE DESTINATIONS | STRAIGHT ARROW - Illinois Prairie Path 1/4 RIGHT ARROW - Wheaton Warrenville South HS 2 | 3.00 | 13 | 0 |
| 841 | 1021 ARBOR AVE | D11-1 | BIKE ROUTE | | 3.00 | 13 | 0 |
| 841A | 1021 ARBOR AVE | M6-1 | BICYCLE ROUTE ARROW | RIGHT ARROW | 0.75 | | 0 |
| 842 | 812 LYFORD LN | D11-1 | BIKE ROUTE | | 3.00 | 13 | 0 |
| 842A | 812 LYFORD LN | M6-1 | BICYCLE ROUTE ARROW | LEFT ARROW | 0.75 | | 0 |
| 843 | 809 S GABLES BLVD | D1-2c | BICYCLE DESTINATIONS | STRAIGHT ARROW - Downtown Wheaton 1 RIGHT ARROW - Illinois Prairie Path 3/8 | 3.00 | 13 | 0 |
| 844 | 810 S GABLES BLVD | D11-1c | BIKE ROUTE | TO Wheaton Warrenville South HS | 3.00 | 13 | 0 |
| 845 | 808 LYFORD LN | D11-1c | BIKE ROUTE | TO Illinois Prairie Path | 3.00 | 13 | 0 |
| 846 | 719 S GABLES BLVD | D1-2c | BICYCLE DESTINATIONS | RIGHT ARROW - Downtown Wheaton 1 LEFT ARROW - Wheaton Warrenville South HS 2 3/8 | 3.00 | 13 | 0 |
| 847 | 719 S GABLES BLVD | D11-1c | BIKE ROUTE | TO Downtown Wheaton | 3.00 | 13 | 0 |
| 848 | 716 S GABLES BLVD | D1-2c | BICYCLE DESTINATIONS | STRAIGHT ARROW - Wheaton Warrenville South HS 2 3/8 LEFT ARROW - Illinois Prairie Path 1/2 | 3.00 | 13 | 0 |
| 849 | 705 S GABLES BLVD | D11-1 | BIKE ROUTE | | 3.00 | | 0 |
| 849A | 705 S GABLES BLVD | M6-3 | BICYCLE ROUTE ARROW | STRAIGHT ARROW | 0.75 | | 0 |
| 850 | 1103 W ROOSEVELT RD | D11-1 | BIKE ROUTE | | 3.00 | | 0 |
| 850A | 1103 W ROOSEVELT RD | M6-3 | BICYCLE ROUTE ARROW | STRAIGHT ARROW | 0.75 | | 0 |
| 851 | 1565 STONEBRIDGE TR | D1-2c | BICYCLE DESTINATIONS | LEFT ARROW - Atten Park Trail 1/4 STRAIGHT ARROW - Roosevelt and County Farm Shopping District 1 3/4 | 3.00 | | 0 |
| 912 | 1365 JANSEN CT | D1-2c | BICYCLE DESTINATIONS | LEFT ARROW - Wheaton Warrenville South HS 1 3/8 LEFT ARROW - Illinois Prairie Path 1 | 3.00 | 13 | 0 |
| 913 | 25W611 DURFEE RD | D11-1c | BIKE ROUTE | TO Seven Gables Park | 3.00 | 13 | 0 |
| 914 | 1900 ORCHARD RD | D1-2c | BICYCLE DESTINATIONS | LEFT ARROW - Seven Gables Park 3/4 LEFT ARROW - Danada Shopping Dist. via Butterfield Road 1 5/8 | 3.00 | 13 | 0 |
| 915 | 1367 BRIGHTON DR | D11-1c | BIKE ROUTE | TO Wheaton Warrenville South HS | 3.00 | | 0 |
| 916 | 1367 BRIGHTON DR | D1-2c | BICYCLE DESTINATIONS | RIGHT ARROW - Toohey Park 0 RIGHT ARROW - Wheaton Warrenville South HS 1 5/8 | 3.00 | 13 | 0 |
| 917 | 1366 BRIGHTON DR | D11-1c | BIKE ROUTE | TO Seven Gables Park | 3.00 | | 0 |
| 918 | 733 BRIGHTON DR | D11-1c | BIKE ROUTE | TO Toohey Park | 3.00 | 13 | 0 |
| 919 | 716 BRIGHTON DR | D1-2c | BICYCLE DESTINATIONS | STRAIGHT ARROW - Seven Gables Park 1/4 RIGHT ARROW - Butterfield Road 1/2 | 3.00 | 13 | 0 |
| 920 | 716 BRIGHTON DR | D11-1c | BIKE ROUTE | TO Butterfield Road | 3.00 | | 0 |
| 921 | 640 BRIGHTON DR | D1-3c | BICYCLE DESTINATIONS | RIGHT ARROW - Seven Gables Park 1/4 LEFT ARROW - Toohey Park 1/2 LEFT ARROW - Wheaton Warrenville South HS 2 1/4 | 4.50 | 13 | 0 |
| 922 | 640 BRIGHTON DR | D11-1c | BIKE ROUTE | TO Seven Gables Park | 3.00 | | 0 |
| 923 | 659 BRIGHTON DR | D1-3c | BICYCLE DESTINATIONS | STRAIGHT ARROW - Toohey Park 1/2 STRAIGHT ARROW - Wheaton Warrenville South HS 2 1/4 LEFT ARROW - Butterfield Road 1/2 | 4.50 | 13 | 0 |
| 924 | 501 BRIGHTON DR | D11-1c | BIKE ROUTE | TO Butterfield Road | 3.00 | | 0 |
| 925 | 502 BRIGHTON DR | D1-2c | BICYCLE DESTINATIONS | LEFT ARROW - Downtown Wheaton 2 3/8 LEFT ARROW - Seven Gables Park 0 | 3.00 | 13 | 0 |

| | | | | | | | | | | | | |
|--|--|-----------------|-----------|---|----------------------|--|--|----------------|---------|--------|--------------|-----------|
| FILE NAME = | USER NAME = kmurphy | DESIGNED - KEM | REVISED - | STATE OF ILLINOIS DEPARTMENT OF TRANSPORTATION | SIGN SCHEDULE | | | F.A. RTE. | SECTION | COUNTY | TOTAL SHEETS | SHEET NO. |
| M:\CHICAGO PROJECTS\13-03-2560 Wheaton | Bike Signage Plan\Design\Sheets\SignSchedule | DRAWN - KEM | REVISED - | | | | | 12-00106-00-SG | DUPAGE | 48 | 15 | |
| Default | PLOT SCALE = 20.0000' / 1" | CHECKED - ECS | REVISED - | | | | | CONTRACT NO. | | | | |
| | PLOT DATE = 5/16/2017 | DATE - 5/8/2017 | REVISED - | | | | | SCALE: NTS | SHEET | OF | SHEETS | STA. |

SIGN SCHEDULE

| SIGN NO. | ADDRESS | MUTCD SIGN CODE | SIGN DESCRIPTION | SIGN TEXT | SIGN PANEL TYPE 1 (SQ FT) | TELESCOPING STEEL SIGN SUPPORT (FOOT) | REMOVE SIGN PANEL TYPE 1 (SQ FT) |
|----------|---------------------|-----------------|-------------------------|--|---------------------------|---------------------------------------|----------------------------------|
| 926 | 501 BRIGHTON DR | D1-3c | BICYCLE DESTINATIONS | RIGHT ARROW - Butterfield Road 3/4 RIGHT ARROW - Wheaton Warrenville South HS 2 3/8 RIGHT ARROW - Toohey Park 3/4 | 4.50 | 13 | 0 |
| 927 | 453 BRIGHTON DR | D11-1c | BIKE ROUTE | TO Downtown Wheaton | 3.00 | 13 | 0 |
| 928 | 660 DORSET DR | D11-1 | BIKE ROUTE | | 3.00 | 13 | 0 |
| 928A | 660 DORSET DR | M4-14 | BICYCLE ROUTE AUXILIARY | BEGIN | 0.50 | | 0 |
| 929 | 2070 CROMWELL DR | D1-2c | BICYCLE DESTINATIONS | LEFT ARROW - Danada Shopping Dist. 3/4 RIGHT ARROW - Herrick Lake Forest Preserve 1 3/8 | 3.00 | | 0 |
| 929A | 2070 CROMWELL DR | D3-1 | STREET NAME | USE SIDEWALK | 1.67 | | 0 |
| 1000 | 1041 GOLF LN | D11-1c | BIKE ROUTE | TO Illinois Prairie Path | 3.00 | 13 | 0 |
| 1001 | 1041 GOLF LN | D1-1c | BICYCLE DESTINATION | LEFT ARROW - Downtown Wheaton 3/4 | 1.50 | 13 | 0 |
| 1002 | 1041 GOLF LN | D1-1c | BICYCLE DESTINATION | RIGHT ARROW - Illinois Prairie Path 1/8 | 1.50 | 13 | 0 |
| 1003 | 426 W ELM ST | D1-1c | BICYCLE DESTINATION | RIGHT ARROW - Downtown Wheaton 3/4 | 1.50 | 13 | 0 |
| 1004 | 426 W ELM ST | D11-1c | BIKE ROUTE | TO Downtown Wheaton | 3.00 | | 0 |
| 1005 | 1033 WARRENVILLE RD | D1-1c | BICYCLE DESTINATION | LEFT ARROW - Illinois Prairie Path 1/4 | 1.50 | | 0 |
| 1006 | 1100 S MAIN ST | D1-3c | BICYCLE DESTINATIONS | STRAIGHT ARROW - Village Green Park 1 1/2 RIGHT ARROW - Danada Shopping Dist. 2 LEFT ARROW - Downtown Wheaton 3/4 | 4.50 | 13 | 0 |
| 1007 | 105 W ELM ST | D11-1c | BIKE ROUTE | TO Illinois Prairie Path | 3.00 | | 0 |
| 1008 | 105 W ELM ST | D1-3c | BICYCLE DESTINATIONS | STRAIGHT ARROW - Danada Shopping Dist. 2 RIGHT ARROW - Illinois Prairie Path 5/8 LEFT ARROW - Village Green Park 1 1/2 | 4.50 | 13 | 0 |
| 1009 | 1019 S MAIN ST | D11-1c | BIKE ROUTE | TO Downtown Wheaton | 3.00 | 13 | 0 |
| 1010 | 1019 S MAIN ST | D1-3c | BICYCLE DESTINATIONS | RIGHT ARROW - Downtown Wheaton 3/4 STRAIGHT ARROW - Illinois Prairie Path 5/8 LEFT ARROW - Danada Shopping Dist. 2 | 4.50 | 13 | 0 |
| 1011 | 104 E ELM ST | D11-1c | BIKE ROUTE | TO Village Green Park | 3.00 | 13 | 0 |
| 1012 | 104 E ELM ST | D1-3c | BICYCLE DESTINATIONS | STRAIGHT ARROW - Downtown Wheaton 3/4 RIGHT ARROW - Village Green Park 1 1/2 LEFT ARROW - Illinois Prairie Path 5/8 | 4.50 | 13 | 0 |
| 1013 | 1100 S MAIN ST | D11-1c | BIKE ROUTE | TO Danada Shopping Dist. | 3.00 | | 0 |
| 1014 | 923 ELM ST | D11-1c | BIKE ROUTE | TO Illinois Prairie Path | 3.00 | 13 | 0 |
| 1015 | 1103 S PRESIDENT ST | D11-1c | BIKE ROUTE | TO Village Green Park | 3.00 | 13 | 0 |
| 1016 | 1000 S LORRAINE RD | D11-1c | BIKE ROUTE | TO Illinois Prairie Path | 3.00 | 13 | 0 |
| 1017 | 1140 LORRAINE RD | D1-3c | BICYCLE DESTINATIONS | RIGHT ARROW - College of DuPage 1 RIGHT ARROW - Village Green Park 1/2 LEFT ARROW - Downtown Wheaton 2 | 4.50 | 13 | 0 |
| 1018 | 1000 S LORRAINE RD | D1-2c | BICYCLE DESTINATIONS | STRAIGHT ARROW - College of DuPage 1 RIGHT ARROW - Illinois Prairie Path 1 3/4 | 3.00 | 13 | 0 |
| 1019 | 1099 S LORRAINE RD | D11-1c | BIKE ROUTE | TO Downtown Wheaton | 3.00 | 13 | 0 |
| 1020 | 1225 LORRAINE RD | D1-2c | BICYCLE DESTINATIONS | LEFT ARROW - Illinois Prairie Path 1 3/4 STRAIGHT ARROW - Downtown Wheaton 2 | 3.00 | 13 | 0 |
| 1021 | 1140 LORRAINE RD | D11-1c | BIKE ROUTE | TO College of DuPage | 3.00 | | 0 |
| 1022 | 104 E ROOSEVELT RD | D11-1 | BIKE ROUTE | | 3.00 | | 0 |
| 1022A | 104 E ROOSEVELT RD | M6-3 | BICYCLE ROUTE ARROW | STRAIGHT ARROW | 0.75 | | 0 |
| 1023 | 666 S MAIN ST | D11-1 | BIKE ROUTE | | 3.00 | | 0 |

| | | | | | | | | | | | | |
|--|--|-----------------|-----------|---|---------------------------|-------|----|----------------|---------|---------|--------------|-----------|
| FILE NAME = | USER NAME = kmurphy | DESIGNED - KEM | REVISED - | STATE OF ILLINOIS DEPARTMENT OF TRANSPORTATION | SIGN SCHEDULE | | | F.A. RTE. | SECTION | COUNTY | TOTAL SHEETS | SHEET NO. |
| M:\CHICAGO PROJECTS\13-03-2560 Wheaton | Bike Signage Plan\Design\Sheets_SignSchedule | DRAWN - KEM | REVISED - | | | | | 12-00106-00-SG | DUPAGE | 48 | 16 | |
| Default | PLOT SCALE = 20.0000 / in. | CHECKED - ECS | REVISED - | | SCALE: NTS | SHEET | OF | SHEETS | STA. | TO STA. | CONTRACT NO. | |
| | PLOT DATE = 5/16/2017 | DATE - 5/8/2017 | REVISED - | | ILLINOIS FED. AID PROJECT | | | | | | | |

SIGN SCHEDULE

| SIGN NO. | ADDRESS | MUTCD SIGN CODE | SIGN DESCRIPTION | SIGN TEXT | SIGN PANEL TYPE 1 (SQ FT) | TELESCOPING STEEL SIGN SUPPORT (FOOT) | REMOVE SIGN PANEL TYPE 1 (SQ FT) |
|----------|-----------------------|-----------------|----------------------|---|---------------------------|---------------------------------------|----------------------------------|
| 1023A | 666 S MAIN ST | M6-3 | BICYCLE ROUTE ARROW | STRAIGHT ARROW | 0.75 | | 0 |
| 1024 | 1301 E ELM ST | D11-1c | BIKE ROUTE | TO Illinois Prairie Path | 3.00 | | 0 |
| 1025 | 1403 E ELM ST | D1-3c | BICYCLE DESTINATIONS | RIGHT ARROW - College Avenue Business District 1 STRAIGHT ARROW - Illinois Prairie Path 1 1/2 LEFT ARROW - Briar Knoll Park 1 1/4 | 4.50 | 13 | 0 |
| 1026 | 1402 E ELM ST | D11-1c | BIKE ROUTE | TO Village Green Park | 3.00 | | 0 |
| 1100 | 101 W FARNHAM LN | D11-1c | BIKE ROUTE | TO Danada Shopping Dist. | 3.00 | 13 | 0 |
| 1101 | 110 W FARNHAM LN | D1-3c | BICYCLE DESTINATIONS | LEFT ARROW - Downtown Wheaton 1 1/8 STRAIGHT ARROW - College of DuPage 1 3/4 LEFT ARROW - Illinois Prairie Path 1 | 4.50 | 13 | 0 |
| 1102 | 101 W FARNHAM LN | D1-2c | BICYCLE DESTINATIONS | RIGHT ARROW - Danada Shopping Dist. 1 3/4 LEFT ARROW - College of DuPage 1 3/4 | 3.00 | 13 | 0 |
| 1103 | 101 FARNHAM LN | D11-1c | BIKE ROUTE | TO Downtown Wheaton | 3.00 | 13 | 0 |
| 1104 | 101 FARNHAM LN | D1-3c | BICYCLE DESTINATIONS | RIGHT ARROW - Downtown Wheaton 1 1/8 STRAIGHT ARROW - Danada Shopping Dist. 1 3/4 RIGHT ARROW - Illinois Prairie Path 1 | 4.50 | 13 | 0 |
| 1105 | 102 E FARNHAM LN | D11-1c | BIKE ROUTE | TO College of DuPage | 3.00 | 13 | 0 |
| 1106 | 865B SHELDON CT | D11-1c | BIKE ROUTE | TO Illinois Prairie Path | 3.00 | 13 | 0 |
| 1107 | 1038 BRIARCLIFFE BLVD | D11-1c | BIKE ROUTE | TO College of DuPage | 3.00 | | 0 |
| 1108 | 1649 BRIARCLIFFE BLVD | D1-3c | BICYCLE DESTINATIONS | LEFT ARROW - College of DuPage 3/8 STRAIGHT ARROW - Community Center and Rice Pool 1 RIGHT ARROW - Briar Knoll Park 7/8 | 4.50 | 13 | 0 |
| 1109 | 1649 BRIARCLIFFE BLVD | D11-1c | BIKE ROUTE | TO Edison Middle School | 3.00 | 13 | 0 |
| 1110 | 1646 BRIARCLIFFE BLVD | D11-1c | BIKE ROUTE | TO Briar Knoll Park | 3.00 | 13 | 0 |
| 1112 | 1646 BRIARCLIFFE BLVD | D1-3c | BICYCLE DESTINATIONS | STRAIGHT ARROW - College of DuPage 3/8 RIGHT ARROW - Community Center and Rice Pool 1 LEFT ARROW - Edison Middle School 1 3/4 | 4.50 | | 0 |
| 1113 | 1649 BRIARCLIFFE BLVD | D1-3c | BICYCLE DESTINATIONS | RIGHT ARROW - Edison Middle School 1 3/4 STRAIGHT ARROW - Briar Knoll Park 7/8 LEFT ARROW - Community Center and Rice Pool 1 | 4.50 | 13 | 0 |
| 1114 | 1750 22ND ST | D11-1c | BIKE ROUTE | TO College of DuPage | 3.00 | | 0 |
| 1115 | 1750 22ND ST | D1-3c | BICYCLE DESTINATIONS | RIGHT ARROW - College of DuPage 3/8 STRAIGHT ARROW - Edison Middle School 1 3/4 LEFT ARROW - Briar Knoll Park 7/8 | 4.50 | | 0 |
| 1116 | 1750 22ND ST | D11-1c | BIKE ROUTE | TO Community Center and Rice Pool | 3.00 | | 0 |
| 1117 | 1787 EATON CT | D1-2c | BICYCLE DESTINATIONS | LEFT ARROW - Village Green Park 1/4 STRAIGHT ARROW - College of DuPage 5/8 | 3.00 | 13 | 0 |
| 1118 | 1704 EATON CT | D1-2c | BICYCLE DESTINATIONS | RIGHT ARROW - Village Green Park 1/4 STRAIGHT ARROW - Downtown Wheaton 2 1/4 | 3.00 | 13 | 0 |
| 1119 | 1625 S LORRAINE RD | D11-1c | BIKE ROUTE | TO Village Green Park | 3.00 | 13 | 0 |
| 1119A | 1625 S LORRAINE RD | I-2 | MODIFIED I-2 | Entering Wheaton Bike Route Network | 3.00 | | 0 |
| 1120 | 1644 S LORRAINE RD | D1-2c | BICYCLE DESTINATIONS | RIGHT ARROW - Community Center and Rice Pool 1 1/8 LEFT ARROW - College of DuPage 1/4 | 3.00 | | 0 |
| 1121 | 1648 S LORRAINE RD | D11-1c | BIKE ROUTE | TO Community Center and Rice Pool | 3.00 | 13 | 0 |
| 1121A | 1648 S LORRAINE RD | I-2 | MODIFIED I-2 | Entering Wheaton Bike Route Network | 3.00 | | 0 |

| | | | | | | | | | | | | |
|--|--|-----------------|-----------|---|----------------------|--|--|---|---------|--------|-----------------|--------------|
| FILE NAME = | USER NAME = kmurphy | DESIGNED - KEM | REVISED - | STATE OF ILLINOIS DEPARTMENT OF TRANSPORTATION | SIGN SCHEDULE | | | F.A. RTE. | SECTION | COUNTY | TOTAL SHEETS | SHEET NO. |
| M:\CHICAGO PROJECTS\13-03-2560 Wheaton | Bike Signage Plan\Design\Sheets\SignSchedule | DRAWN - KEM | REVISED - | | | | | 12-00106-00-SG | DUPAGE | 48 | 17 | |
| Default | PLOT SCALE = 20.0000' / in. | CHECKED - ECS | REVISED - | | | | | SCALE: NTS SHEET OF SHEETS STA. TO STA. | | | CONTRACT NO. | |
| | PLOT DATE = 5/16/2017 | DATE - 5/8/2017 | REVISED - | | | | | ILLINOIS FED. AID PROJECT | | | | |

SIGN SCHEDULE

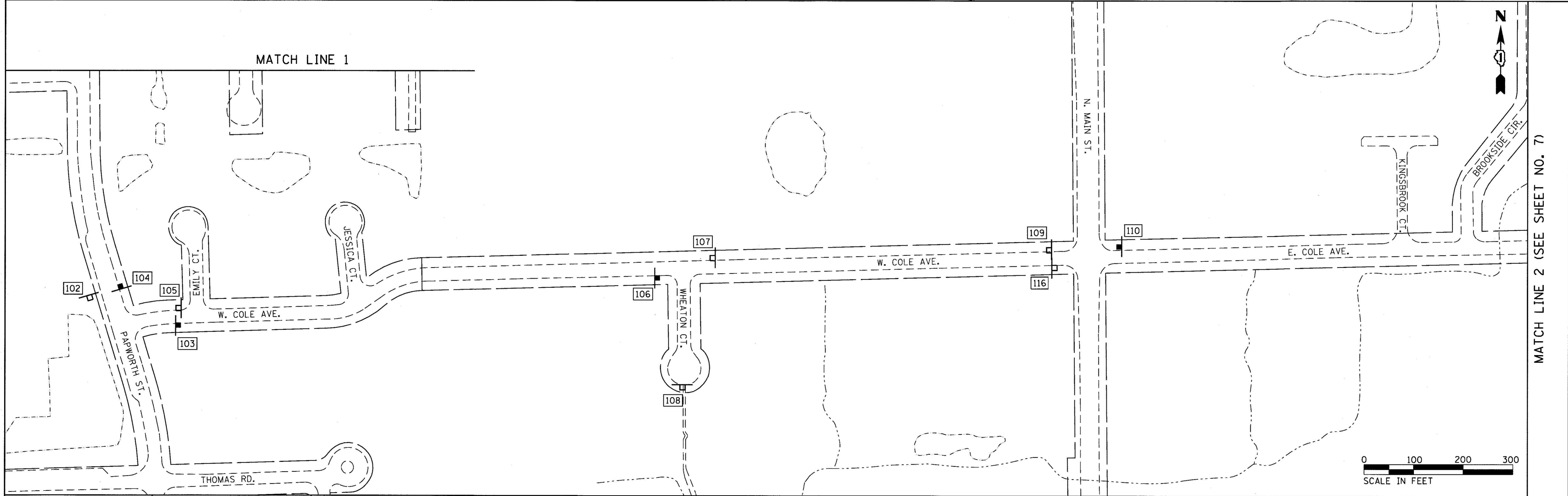
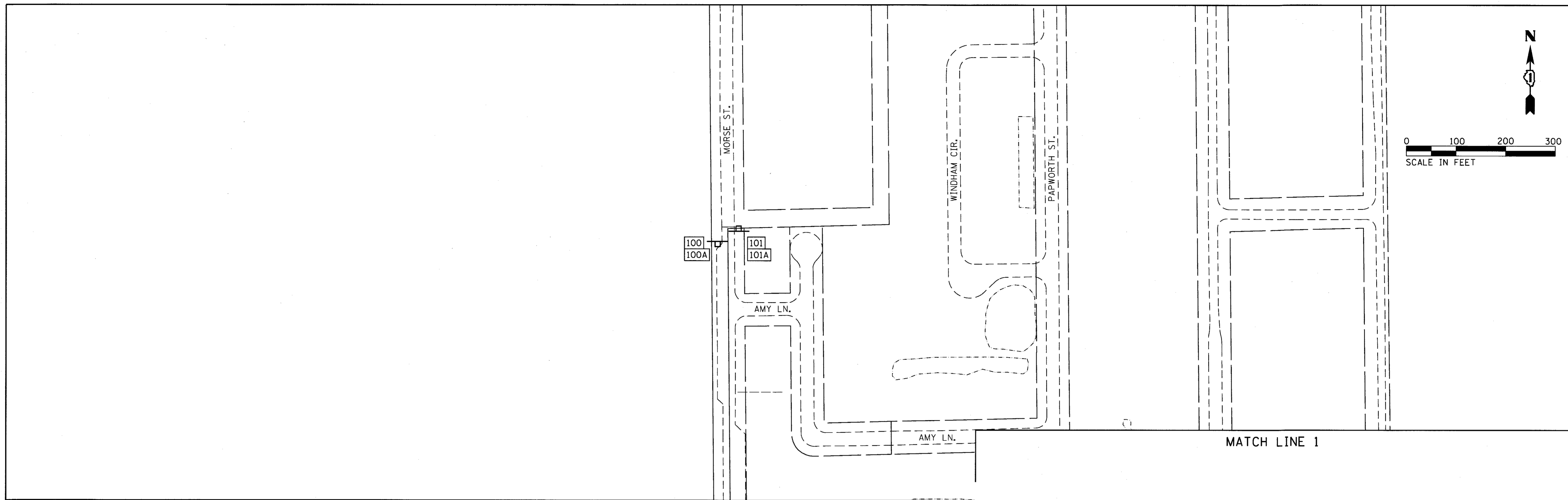
| SIGN NO. | ADDRESS | MUTCD SIGN CODE | SIGN DESCRIPTION | SIGN TEXT | SIGN PANEL TYPE 1 (SQ FT) | TELESCOPING STEEL SIGN SUPPORT (FOOT) | REMOVE SIGN PANEL TYPE 1 (SQ FT) |
|----------|-----------------------|-----------------|----------------------|---|---------------------------|---------------------------------------|----------------------------------|
| 1122 | 1648 S LORRAINE RD | D1-3c | BICYCLE DESTINATIONS | STRAIGHT ARROW - College of DuPage 1/4 LEFT ARROW - Downtown Wheaton 2 5/8 LEFT ARROW - Village Green Park 3/4 | 4.50 | | 0 |
| 1123 | 1700 BRIARCLIFFE BLVD | D1-1b | BICYCLE DESTINATION | RIGHT ARROW - Briar Patch Park | 1.25 | | 0 |
| 1125 | 1585 BRENTWOOD LN | D11-1c | BIKE ROUTE | TO College of DuPage | 3.00 | | 0 |
| 1126 | 1525 BRENTWOOD LN | D1-2c | BICYCLE DESTINATIONS | RIGHT ARROW - Community Center and Rice Pool 3/4 STRAIGHT ARROW - Scottsdale Park 1 1/2 | 3.00 | | 0 |
| 1127 | 1525 BRENTWOOD LN | D11-1c | BIKE ROUTE | TO Community Center and Rice Pool | 3.00 | | 0 |
| 1128 | 1872 BRIARCLIFFE BLVD | D1-2c | BICYCLE DESTINATIONS | LEFT ARROW - College of DuPage 1 RIGHT ARROW - Scottsdale Park 1 1/2 | 3.00 | | 0 |
| 1129 | 1872 BRIARCLIFFE BLVD | D11-1c | BIKE ROUTE | TO Scottsdale Park | 3.00 | | 0 |
| 1130 | 1590 BRENTWOOD LN | D1-2c | BICYCLE DESTINATIONS | STRAIGHT ARROW - College of DuPage 1 LEFT ARROW - Community Center and Rice Pool 3/4 | 3.00 | | 0 |
| 1135 | 1152 BRIARCLIFFE BLVD | D1-3c | BICYCLE DESTINATIONS | RIGHT ARROW - Briar Knoll Park 3/4 LEFT ARROW - College Avenue Business District 1 1/2 STRAIGHT ARROW - College of DuPage 3/4 | 4.50 | 13 | 0 |
| 1136 | 1546 PEMBROKE LN | D1-3c | BICYCLE DESTINATIONS | LEFT ARROW - Briar Knoll Park 3/4 RIGHT ARROW - College Avenue Business District 1 1/2 STRAIGHT ARROW - Illinois Prairie Path 1 7/8 | 4.50 | | 0 |
| 1137 | 1552 ASHFORD CT | D11-1c | BIKE ROUTE | TO Illinois Prairie Path | 3.00 | 13 | 0 |
| 1200 | 1636 WADSWORTH RD | D1-2c | BICYCLE DESTINATIONS | RIGHT ARROW - Danada Shopping Dist. 1 1/4 STRAIGHT ARROW - College of DuPage 1 5/8 | 3.00 | 13 | 0 |
| 1201 | 1633 WADSWORTH RD | D11-1c | BIKE ROUTE | TO Downtown Wheaton | 3.00 | 13 | 0 |
| 1202 | 169 E LONGFELLOW DR | D1-2c | BICYCLE DESTINATIONS | LEFT ARROW - Danada Shopping Dist. 1 5/8 LEFT ARROW - Downtown Wheaton 1 3/4 | 3.00 | 13 | 0 |
| 1203 | 123 LONGFELLOW DR | D1-2c | BICYCLE DESTINATIONS | LEFT ARROW - Danada Shopping Dist. 1 5/8 STRAIGHT ARROW - Downtown Wheaton 1 3/4 | 3.00 | 13 | 0 |
| 1204 | 160 LONGFELLOW DR | D11-1c | BIKE ROUTE | TO College of DuPage | 3.00 | | 0 |
| 1205 | 93 VENETIAN WAY CIR | D11-1c | BIKE ROUTE | TO Briar Knoll Park | 3.00 | | 0 |
| 1206 | 810 LONGFELLOW DR | D1-1c | BICYCLE DESTINATION | LEFT ARROW - College of DuPage 1 | 1.50 | | 0 |
| 1206A | 810 LONGFELLOW DR | D3-1 | STREET NAME | USE SIDEWALK | 1.67 | | 0 |
| 1207 | 87 VENETIAN WAY CIR | D1-2c | BICYCLE DESTINATIONS | RIGHT ARROW - Briar Knoll Park 1/4 STRAIGHT ARROW - Community Center and Rice Pool 5/8 | 3.00 | | 0 |
| 1208 | 87 VENETIAN WAY CIR | D11-1c | BIKE ROUTE | TO College of DuPage | 3.00 | | 0 |
| 1209 | 73 VENETIAN WAY CIR | D1-1c | BICYCLE DESTINATION | RIGHT ARROW - College of DuPage 3/4 | 1.50 | 13 | 0 |
| 1210 | 73 VENETIAN WAY CIR | D11-1 | BIKE ROUTE | TO Briar Knoll Park | 3.00 | | 0 |
| 1211 | 975 E 22ND ST | D1-2c | BICYCLE DESTINATIONS | LEFT ARROW - Briar Knoll Park 3/8 RIGHT ARROW - Downtown Wheaton 2 1/4 | 3.00 | 13 | 0 |
| 1211A | 975 E 22ND ST | D3-1 | STREET NAME | USE SIDEWALK | 1.67 | | 0 |
| 1212 | 1101 BUNKER HILL CT | D11-1c | BIKE ROUTE | TO College of DuPage | 3.00 | 13 | 0 |
| 1213 | 1649 WADSWORTH RD | D1-2c | BICYCLE DESTINATIONS | LEFT ARROW - Downtown Wheaton 1 1/2 RIGHT ARROW - College of DuPage 1 1/2 | 3.00 | 13 | 0 |
| 1214 | 1640 WADSWORTH RD | D11-1c | BIKE ROUTE | TO Danada Shopping Dist. | 3.00 | 13 | 0 |
| 1215 | 108 THOMPSON DR | D1-1c | BICYCLE DESTINATION | LEFT ARROW - Downtown Wheaton 1 1/2 | 1.50 | 13 | 0 |
| 1216 | 107 E THOMPSON DR | D11-1c | BIKE ROUTE | TO Danada Shopping Dist. | 3.00 | 13 | 0 |
| 1217 | 1712 S THOMPSON DR | D1-1c | BICYCLE DESTINATION | RIGHT ARROW - Danada Shopping Dist. 1 3/8 | 1.50 | 13 | 0 |

| | | | | | | | | | | | | |
|--|--|-----------------|-----------|---|----------------------|--|--|---|---------|--------|--------------|-----------|
| FILE NAME = | USER NAME = kmurphy | DESIGNED - KEM | REVISED - | STATE OF ILLINOIS DEPARTMENT OF TRANSPORTATION | SIGN SCHEDULE | | | F.A. RTE. | SECTION | COUNTY | TOTAL SHEETS | SHEET NO. |
| M:\CHICAGO PROJECTS\13-03-2560 Wheaton | Bike Signage Plan\Design\Sheets_SignSchedule | DRAWN - KEM | REVISED - | | | | | 12-00106-00-SG | DUPAGE | 48 | 18 | |
| Default | PLDT SCALE = 20,0000' / 1" | CHECKED - ECS | REVISED - | | | | | SCALE: NTS SHEET OF SHEETS STA. TO STA. | | | CONTRACT NO. | |
| | PLDT DATE = 5/16/2017 | DATE - 5/8/2017 | REVISED - | | | | | ILLINOIS FED. AID PROJECT | | | | |

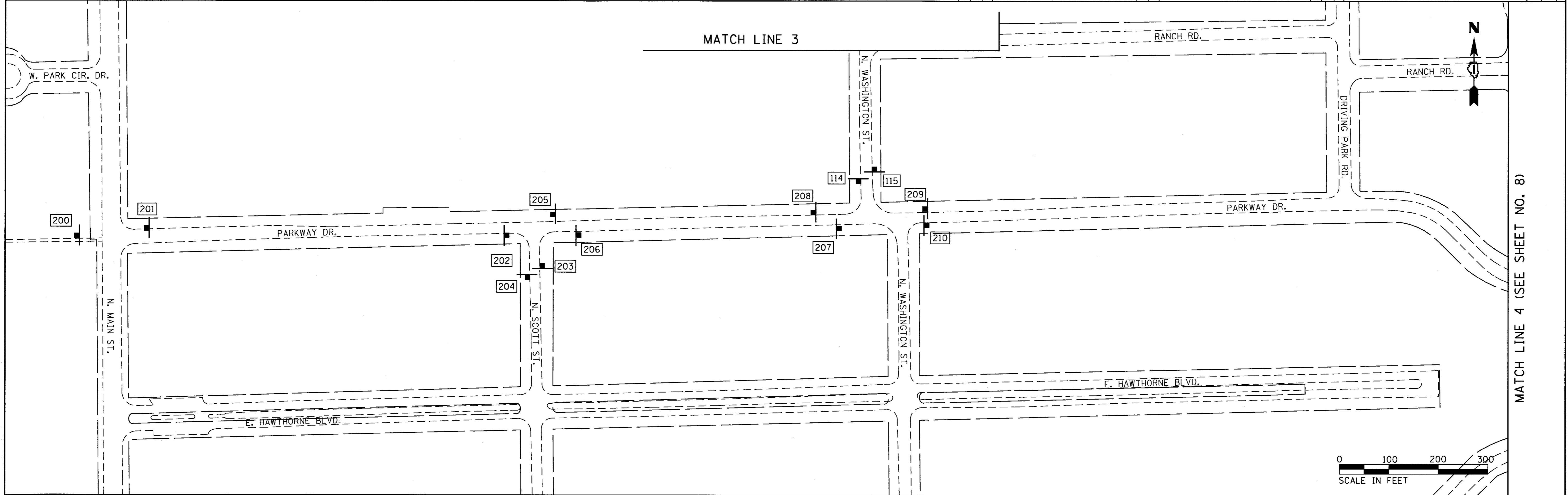
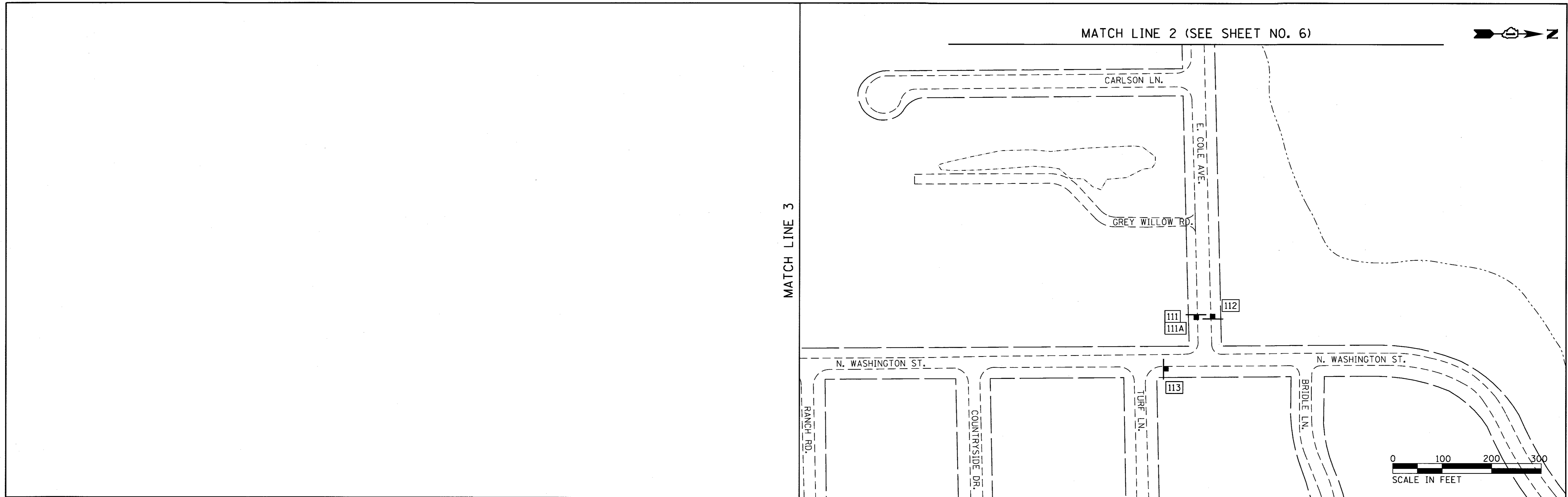
SIGN SCHEDULE

| SIGN NO. | ADDRESS | MUTCD SIGN CODE | SIGN DESCRIPTION | SIGN TEXT | SIGN PANEL TYPE 1 (SQ FT) | TELESCOPING STEEL SIGN SUPPORT (FOOT) | REMOVE SIGN PANEL TYPE 1 (SQ FT) |
|----------|------------------------|-----------------|----------------------|--|---------------------------|---------------------------------------|----------------------------------|
| 1218 | 108 DICKINSON DR | D1-1c | BICYCLE DESTINATION | LEFT ARROW - Downtown Wheaton 1 5/8 | 1.50 | 13 | 0 |
| 1219 | 102 LEWIS LN | D1-2c | BICYCLE DESTINATIONS | RIGHT ARROW - Danada Shopping Dist. via Butterfield Road 2 LEFT ARROW - Danada Shopping Dist. via Naperville Road 1 | 3.00 | 13 | 0 |
| 1225 | 107 E THOMPSON DR | D1-1c | BICYCLE DESTINATION | RIGHT ARROW - Danada Shopping Dist. 1 1/4 | 1.50 | 13 | 0 |
| 1226 | 148 LONGFELLOW DR | D11-1 | BIKE ROUTE | | 3.00 | 13 | 0 |
| 1226A | 148 LONGFELLOW DR | M6-1 | BICYCLE ROUTE ARROW | RIGHT ARROW | 0.75 | | 0 |
| 1300 | 2 HAWKINS CIR | D11-1c | BIKE ROUTE | TO Community Center and Rice Pool | 3.00 | 13 | 0 |
| 1301 | 8 HAWKINS CIR | D11-1 | BIKE ROUTE | | 3.00 | 13 | 0 |
| 1301A | 8 HAWKINS CIR | M6-1 | BICYCLE ROUTE ARROW | RIGHT ARROW | 0.75 | | 0 |
| 1302 | 172 HAWKINS CIR | D1-1c | BICYCLE DESTINATION | LEFT ARROW - Community Center and Rice Pool 1/8 | 1.50 | 13 | 0 |
| 1303 | 148 HAWKINS CIR | D11-1c | BIKE ROUTE | TO Community Center and Rice Pool | 3.00 | 13 | 0 |
| 1304 | 1854 JAHNS DR | D1-2c | BICYCLE DESTINATIONS | RIGHT ARROW - College of DuPage 1 3/8 RIGHT ARROW - Danada Shopping Dist. 1 | 3.00 | 13 | 0 |
| 1305 | 1860 JAHNS DR | D1-2c | BICYCLE DESTINATIONS | LEFT ARROW - College of DuPage 1 3/8 STRAIGHT ARROW - Danada Shopping Dist. 1 | 3.00 | 13 | 0 |
| 1306 | 141 HAWKINS CIR | D1-1c | BICYCLE DESTINATION | LEFT ARROW - Community Center and Rice Pool 1/4 | 1.50 | 13 | 0 |
| 1307 | 1865 JAHNS DR | D1-2c | BICYCLE DESTINATIONS | RIGHT ARROW - Community Center and Rice Pool 3/8 LEFT ARROW - Danada Shopping Dist. 1 | 3.00 | 13 | 0 |
| 1308 | 1869 JAHNS DR | D11-1c | BIKE ROUTE | TO College of DuPage | 3.00 | 13 | 0 |
| 1309 | 1869 JAHNS DR | D1-2c | BICYCLE DESTINATIONS | RIGHT ARROW - College of DuPage 1 3/8 STRAIGHT ARROW - Community Center and Rice Pool 3/8 | 3.00 | 13 | 0 |
| 1310 | 1868 JAHNS DR | D11-1c | BIKE ROUTE | TO Danada Shopping Dist. | 3.00 | 13 | 0 |
| 1311 | 2-84 STERLING CT | D1-2c | BICYCLE DESTINATIONS | RIGHT ARROW - Danada Shopping Dist. 1/2 LEFT ARROW - Danada Forest Preserve 1/2 | 3.00 | | 0 |
| 1312 | 201 EAST LOOP RD | D11-1c | BIKE ROUTE | TO College of DuPage | 3.00 | | 0 |
| 1313 | 2-84 STERLING CT | D11-1c | BIKE ROUTE | TO Danada Shopping Dist. | 3.00 | | 0 |
| 1314 | 140 EAST LOOP RD | D1-2c | BICYCLE DESTINATIONS | STRAIGHT ARROW - Danada Forest Preserve 1/2 LEFT ARROW - College of DuPage 1 3/4 | 3.00 | | 0 |
| 1315 | 201 EAST LOOP RD | D1-2c | BICYCLE DESTINATIONS | RIGHT ARROW - College of DuPage 1 3/4 STRAIGHT ARROW - Danada Shopping Dist. 1/2 | 3.00 | 13 | 0 |
| 1316 | 1 RICE LAKE SQ | D11-1c | BIKE ROUTE | TO Danada Forest Preserve | 3.00 | | 0 |
| 1317 | 1 RICE LAKE SQ | D1-1c | BICYCLE DESTINATION | LEFT ARROW - Danada Forest Preserve 1/8 | 1.50 | | 0 |
| 1317A | 1 RICE LAKE SQ | D3-1 | STREET NAME | USE SIDEWALK | 1.67 | | 0 |
| 1318 | 301 EAST LOOP RD | D11-1c | BIKE ROUTE | TO Danada Shopping Dist. | 3.00 | | 0 |
| 1323 | 35580 NAPERVILLE RD | D1-1b | BICYCLE DESTINATION | RIGHT ARROW - Danada Forest Preserve | 1.25 | 13 | 0 |
| 1325 | 175 HAWKINS CIR | D1-1c | BICYCLE DESTINATION | RIGHT ARROW - Community Center and Rice Pool 1/8 | 1.50 | 13 | 0 |
| 1326 | 801-811 BUTTERFIELD RD | D1-1b | BICYCLE DESTINATION | RIGHT ARROW - Danada Forest Preserve | 1.25 | 13 | 0 |
| 1400 | 1903 HAMPTON DR | D1-3c | BICYCLE DESTINATIONS | RIGHT ARROW - Seven Gables Park 1/8 LEFT ARROW - Toohey Park 3/4 LEFT ARROW - Wheaton Warrenville South HS 2 1/2 | 4.50 | | 0 |
| 1401 | 1902 HAMPTON DR | D11-1c | BIKE ROUTE | TO Butterfield Road | 3.00 | | 0 |
| 1402 | 1346 BRIGHTON DR | D1-3c | BICYCLE DESTINATIONS | RIGHT ARROW - Seven Gables Park 3/4 LEFT ARROW - Toohey Park 1/8 LEFT ARROW - Wheaton Warrenville South HS 1 3/4 | 4.50 | 13 | 0 |
| 1403 | 1366 BRIGHTON DR | D11-1c | BIKE ROUTE | TO Butterfield Road | 3.00 | | 0 |
| 1500 | 975 E 22ND ST | D11-1c | BIKE ROUTE | TO Downtown Wheaton | 3.00 | | 0 |

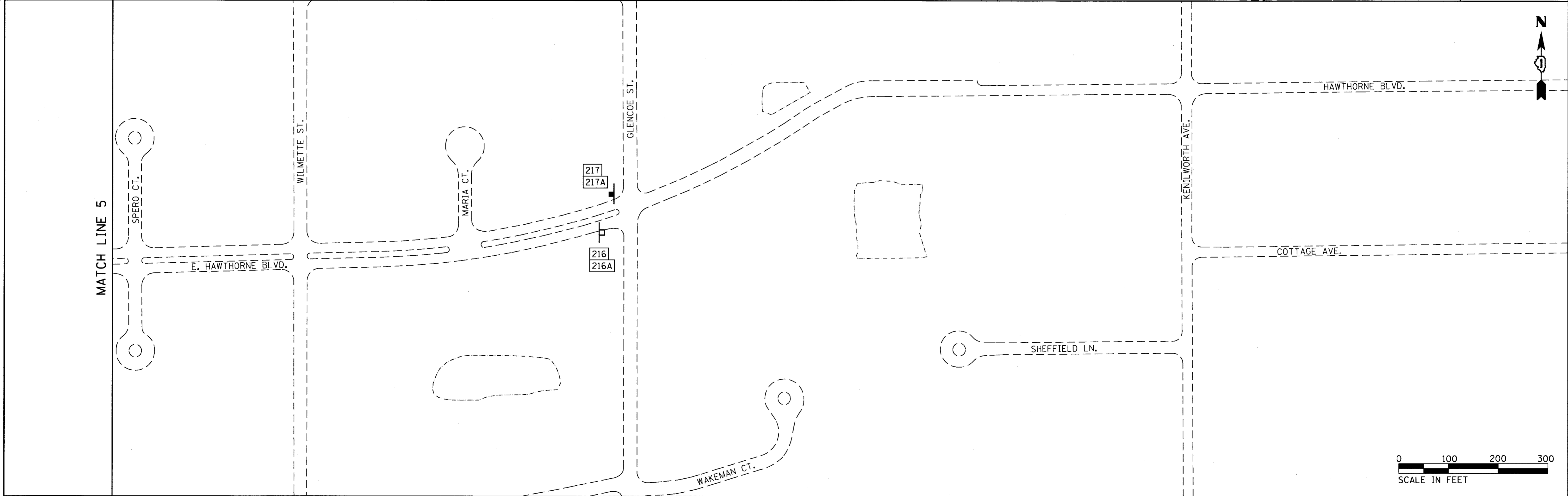
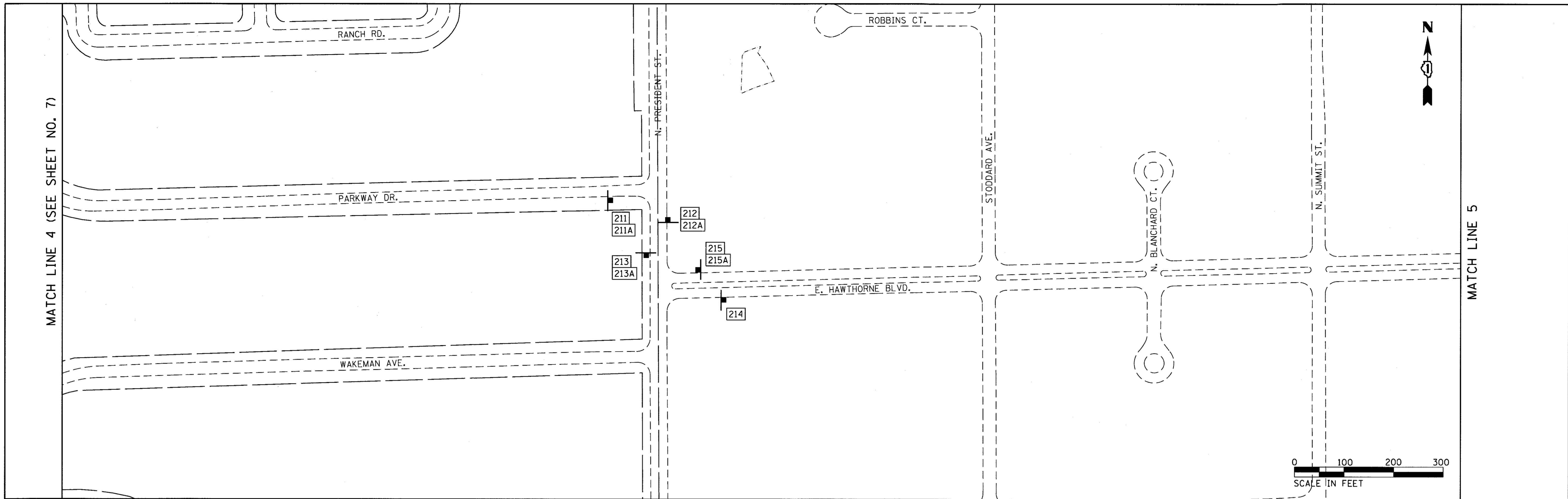
| | | | | | | | | | | | | |
|--|--|-----------------|-----------|---|----------------------|--|--|----------------|-----------------|--------------|-----------------------------|-----------|
| FILE NAME = | USER NAME = kmurphy | DESIGNED - KEM | REVISED - | STATE OF ILLINOIS DEPARTMENT OF TRANSPORTATION | SIGN SCHEDULE | | | F.A. RTE. | SECTION | COUNTY | TOTAL SHEETS | SHEET NO. |
| M:\CHICAGO PROJECTS\13-03-2568 Wheaton | Bike Signage Plan\Design\Sheets\SignSchedule | DRAWN - KEM | REVISED - | | | | | 12-00106-00-SG | DUPAGE | 48 | 19 | |
| Default | PLOT SCALE = 20,0000' / 1" | CHECKED - ECS | REVISED - | | | | | CONTRACT NO. | | | | |
| | PLOT DATE = 5/16/2017 | DATE - 5/8/2017 | REVISED - | | | | | SCALE: NTS | SHEET OF SHEETS | STA. TO STA. | [ILLINOIS] FED. AID PROJECT | |



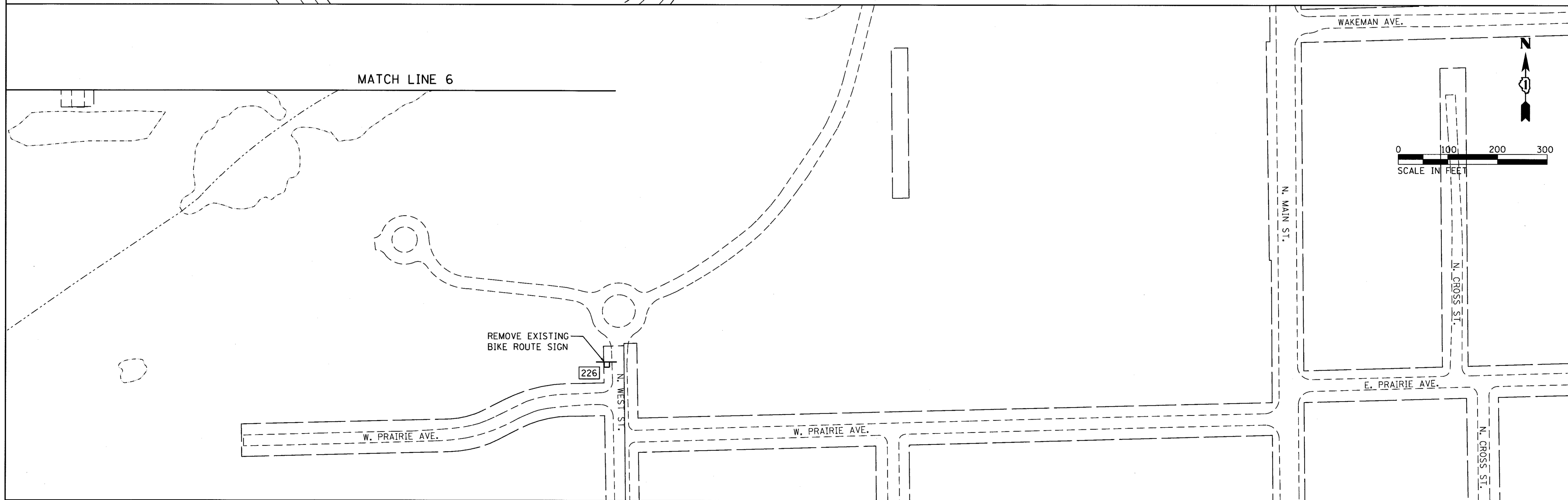
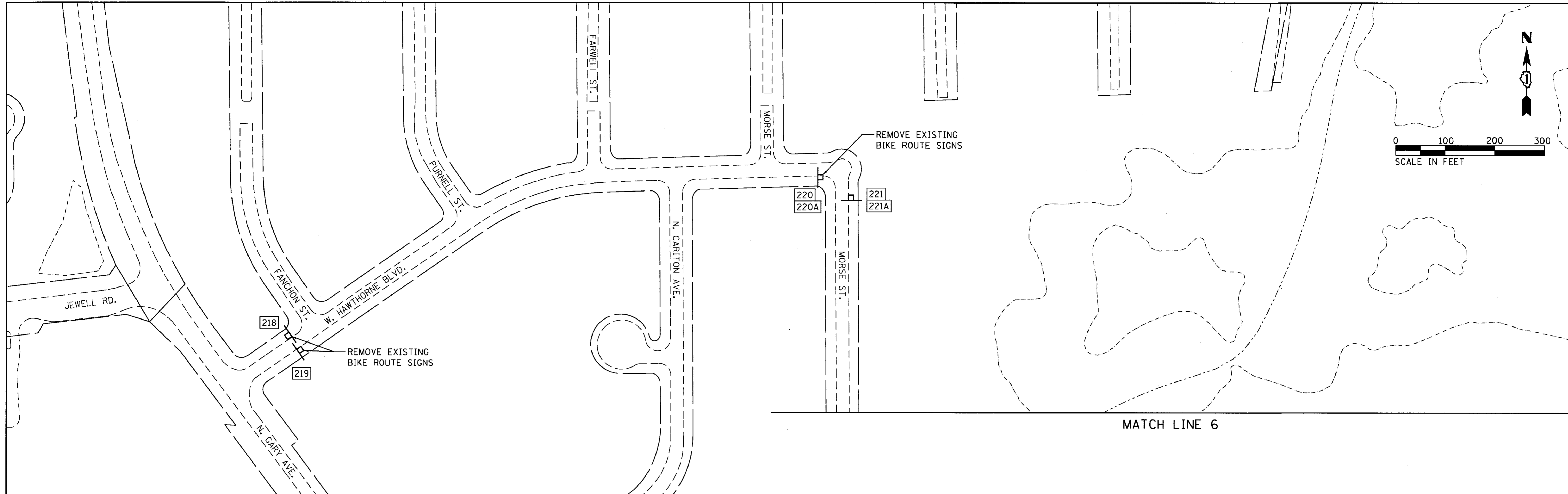
| | | | | | | | | | | |
|---|--------------------------|------------------|---------------------------|---|--|--------------------|---------------------------|------------------|-----------------------|--------------------|
| FILE NAME = M:\CHICAGO PROJECTS\13-03-2560 Wheaton | USER NAME = kmurphy | DESIGNED - KEM | REVISED - | STATE OF ILLINOIS DEPARTMENT OF TRANSPORTATION | WHEATON BIKE SIGNAGE PROPOSED PLAN SHEETS | F.A. RTE. | SECTION 12-00106-00-SG | COUNTY DUPAGE | TOTAL SHEETS 48 | SHEET NO. 21 |
| | PLOT SCALE = 1/8" = 100' | DRAWN - KEM | REVISED - | | | CONTRACT NO. 61E02 | | | | |
| PLOT DATE = 5/16/2017 | CHECKED - ECS | REVISED - | ILLINOIS FED. AID PROJECT | | | | | | | |
| DATE - 5/8/2017 | REVISIONS - | SCALE: 1" = 100' | SHEET 21 OF 48 SHEETS | | | STA. TO STA. | | | | |



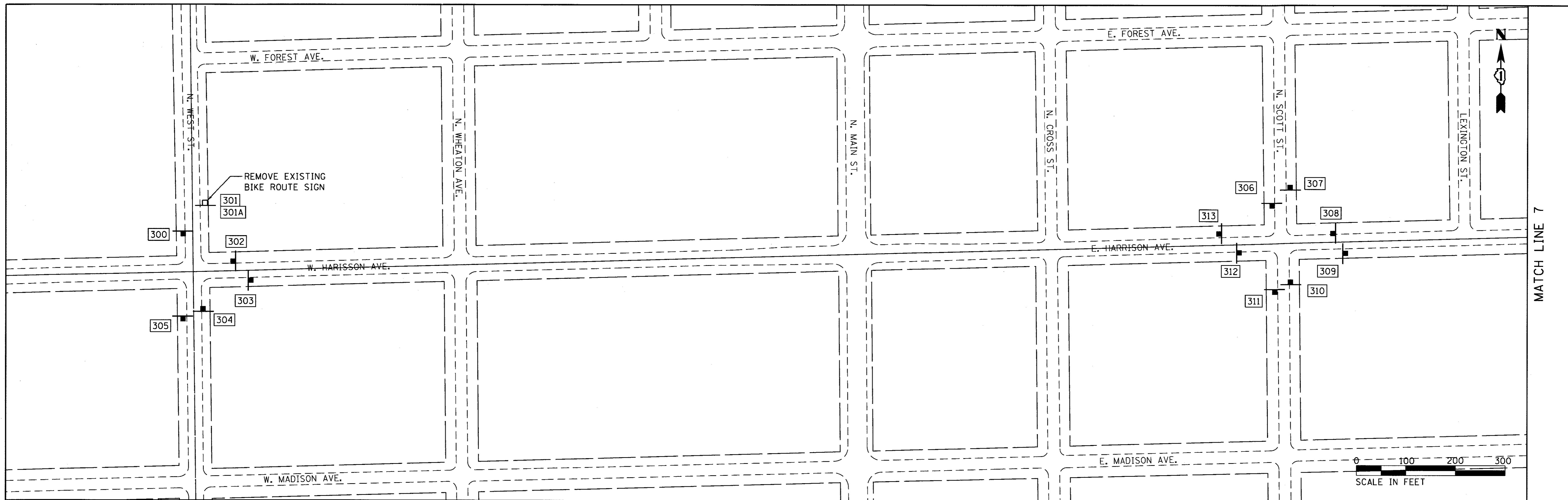
| | | | | | | | | | | | | |
|---|---|-----------------|-----------|---|--|----------|--------------|---------------------------|------------------|-----------------------|--------------------|--|
| FILE NAME = M:\CHICAGO PROJECTS\13-03-2560 Wheaton | USER NAME = kmurphy Bike Signage Plan\Design\Sheets\10.dgn | DESIGNED - KEM | REVISED - | STATE OF ILLINOIS DEPARTMENT OF TRANSPORTATION | WHEATON BIKE SIGNAGE PROPOSED PLAN SHEETS | | F.A. RTE. | SECTION 12-00106-00-SG | COUNTY DUPAGE | TOTAL SHEETS 48 | SHEET NO. 22 | |
| PLOT SCALE = 1/8" = 100' | CHECKED - ECS | DATE - 5/8/2017 | REVISED - | | SCALE: 1" = 100' | SHEET 22 | OF 48 SHEETS | STA. | TO STA. | CONTRACT NO. 61E02 | | |
| PLOT DATE = 5/16/2017 | | | | | ILLINOIS FED. AID PROJECT | | | | | | | |
| | | | | | | | | | | | | |



| | | | | | | | | | | | |
|---|---------------------------------------|----------------|-----------|---|--|-----------------------|--------------------|---------|--------|---------------------------|-----------|
| FILE NAME = M:\CHICAGO PROJECTS\13-03-2568 Wheaton | USER NAME = kmurphy | DESIGNED - KEM | REVISED - | STATE OF ILLINOIS DEPARTMENT OF TRANSPORTATION | WHEATON BIKE SIGNAGE PROPOSED PLAN SHEETS | | F.A. RTE. | SECTION | COUNTY | TOTAL SHEETS | SHEET NO. |
| | Bike Signage Plan\Design\Sheets\1.dgn | DRAWN - KEM | REVISED - | | | | 12-00106-00-SG | DUPAGE | 48 | 23 | |
| | PLOT SCALE = 100,0000' / in. | CHECKED - ECS | REVISED - | | | | CONTRACT NO. 61E02 | | | | |
| PLOT DATE = 5/16/2017 | DATE - 5/8/2017 | REVISED - | | SCALE: 1" = 100' | | SHEET 23 OF 48 SHEETS | STA. | | | ILLINOIS FED. AID PROJECT | |



| | | | | | | | | | | | | |
|---|--|-----------------|-----------|---|--|----------|-------|--------------|---------------------------|------------------|-----------------------|--------------------|
| FILE NAME = M:\CHICAGO PROJECTS\13-03-2560 Wheaton | USER NAME = kmurphy Bike Signage Plan\Design\Sheets\1.dgn | DESIGNED - KEM | REVISED - | STATE OF ILLINOIS DEPARTMENT OF TRANSPORTATION | WHEATON BIKE SIGNAGE PROPOSED PLAN SHEETS | | | F.A. RTE. | SECTION 12-00106-00-SG | COUNTY DUPAGE | TOTAL SHEETS 48 | SHEET NO. 24 |
| | PLOT SCALE = 100.0000 ' / in. | CHECKED - ECS | REVISED - | | SCALE: 1" = 100' | SHEET 24 | OF 48 | SHEETS | STA. | TO STA. | CONTRACT NO. 61E02 | |
| | PLOT DATE = 5/16/2017 | DATE - 5/8/2017 | REVISED - | | ILLINOIS FED. AID PROJECT | | | | | | | |
| | | | | | | | | | | | | |



| | | | | | | | | | | | | |
|---|--|----------------------------------|------------------------|---|--|----------|--------------|---------------------------|------------------|-----------------------|--------------------|--|
| FILE NAME = M:\CHICAGO PROJECTS\13-03-2560 Wheaton | USER NAME = kmurphy Bike Signage Plan\Design\Sheets1.10.dgn | DESIGNED - KEM DRAWN - KEM | REVISED - REVISED - | STATE OF ILLINOIS DEPARTMENT OF TRANSPORTATION | WHEATON BIKE SIGNAGE PROPOSED PLAN SHEETS | | F.A. RTE. | SECTION 12-00106-00-SG | COUNTY DUPAGE | TOTAL SHEETS 48 | SHEET NO. 25 | |
| | PLOT SCALE = 100.0000' / 1" = | CHECKED - ECS DATE - 5/8/2017 | REVISED - REVISED - | | SCALE: 1" = 100' | SHEET 25 | OF 48 SHEETS | STA. | TO STA. | CONTRACT NO. 61E02 | | |
| | PLOT DATE = 5/16/2017 | | | | [ILLINOIS] FED. AID PROJECT | | | | | | | |
| | | | | | | | | | | | | |



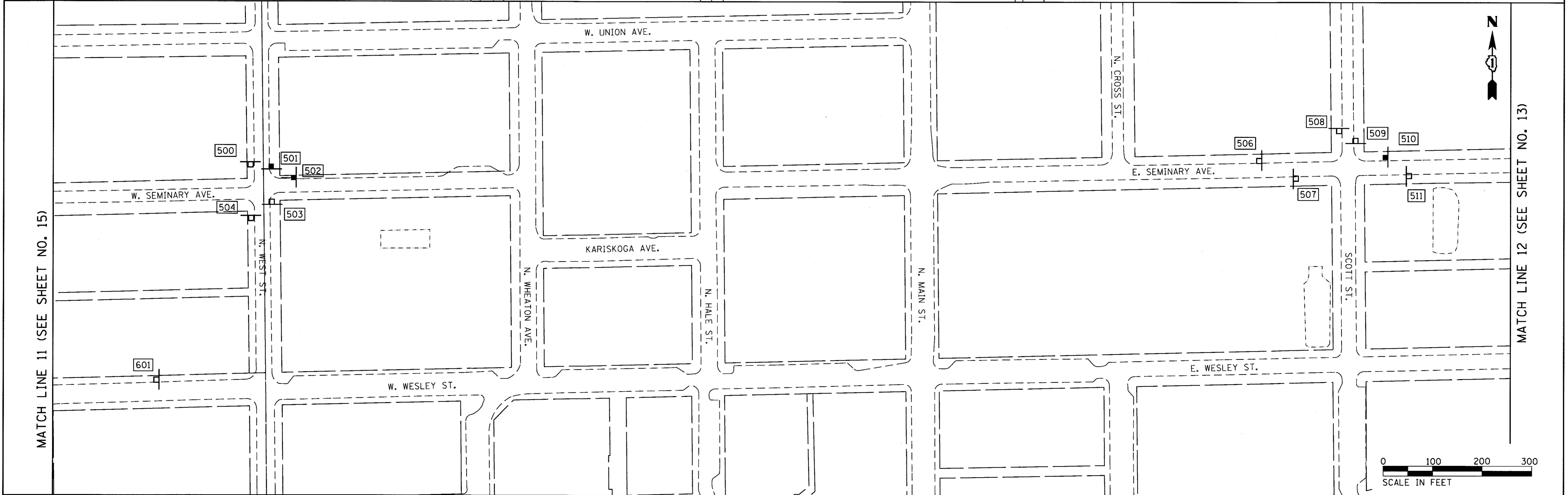
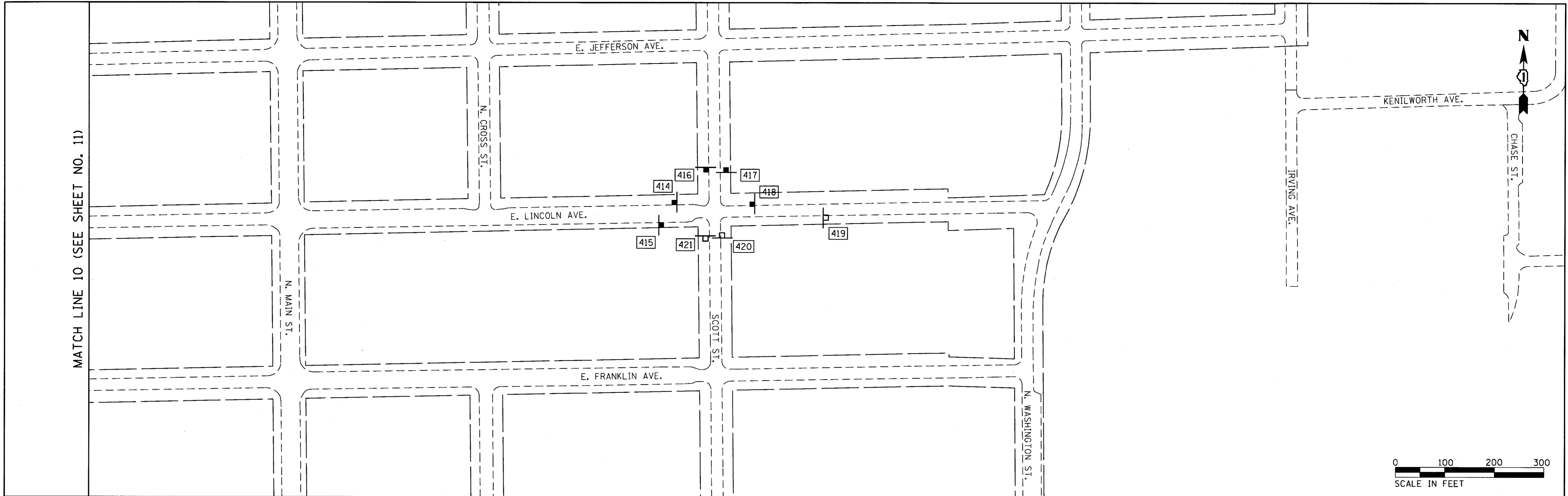
| | | | |
|---|---|-----------------|-----------|
| FILE NAME = M:\CHICAGO PROJECTS\13-03-2560 Wheaton | USER NAME = kmurphy Bike Signage Plan\Design\Sheets\10.dgn | DESIGNED - KEM | REVISED - |
| PLOT SCALE = 100.0000' / 1" = | DATE = 5/8/2017 | DRAWN - KEM | REVISED - |
| PLOT DATE = 5/16/2017 | | CHECKED - ECS | REVISED - |
| | | DATE - 5/8/2017 | REVISED - |

**STATE OF ILLINOIS
DEPARTMENT OF TRANSPORTATION**

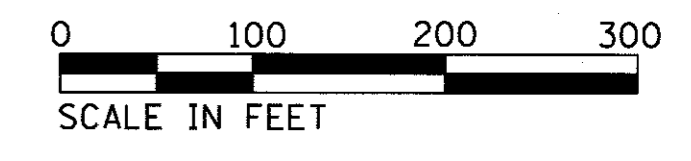
**WHEATON BIKE SIGNAGE
PROPOSED PLAN SHEETS**

SCALE: 1" = 100' SHEET 26 OF 48 SHEETS STA. TO STA.

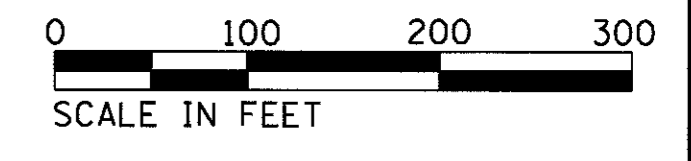
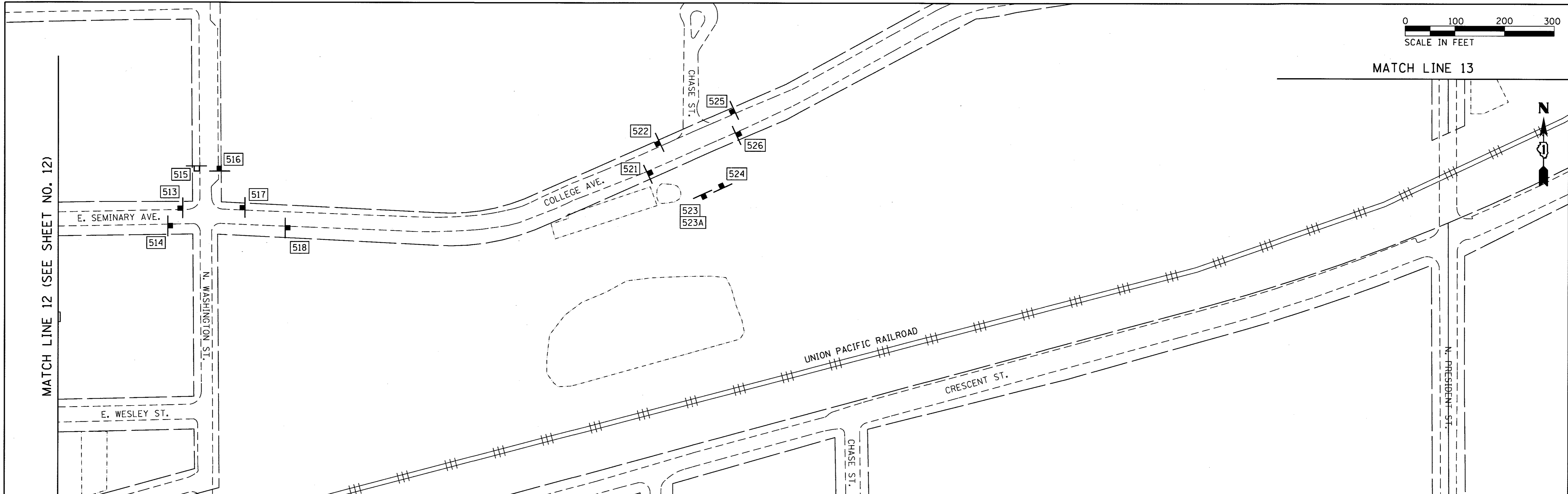
| | | | | |
|---------------------------|----------------|--------|--------------|-----------|
| F.A. RTE. | SECTION | COUNTY | TOTAL SHEETS | SHEET NO. |
| | 12-00106-00-SG | DUPAGE | 48 | 26 |
| CONTRACT NO. 61E02 | | | | |
| ILLINOIS FED. AID PROJECT | | | | |



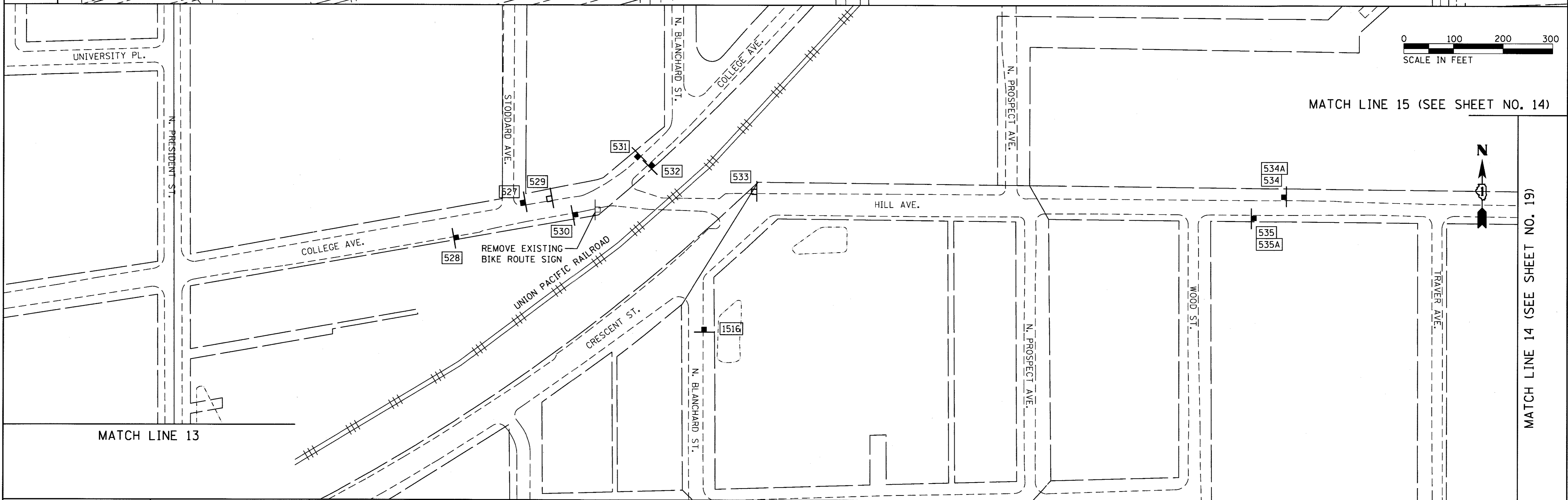
| | | | | | | | | | | |
|---|---|--|---|--|--|--|--|---------------------------|--------------------|-----------------|
| FILE NAME = M:\CHICAGO PROJECTS\13-03-2560 Wheaton USER NAME = kmurphy Bike Signage Plan\Design\Sheets\1.10.dgn PLOT SCALE = 100.0000' / 1" / 1" / 1" PLOT DATE = 5/16/2017 | DESIGNED - KEM DRAWN - KEM CHECKED - ECS DATE - 5/8/2017 | REVISED - REVISED - REVISED - REVISED - | STATE OF ILLINOIS DEPARTMENT OF TRANSPORTATION | | WHEATON BIKE SIGNAGE PROPOSED PLAN SHEETS | | F.A. RTE. SECTION 12-00106-00-SG | COUNTY DUPAGE | TOTAL SHEETS 48 | SHEET NO. 27 |
| | | | | SCALE: 1" = 100' SHEET 27 OF 48 SHEETS STA. TO STA. | | | | CONTRACT NO. 61E02 | | |
| | | | | | | | | ILLINOIS FED. AID PROJECT | | |




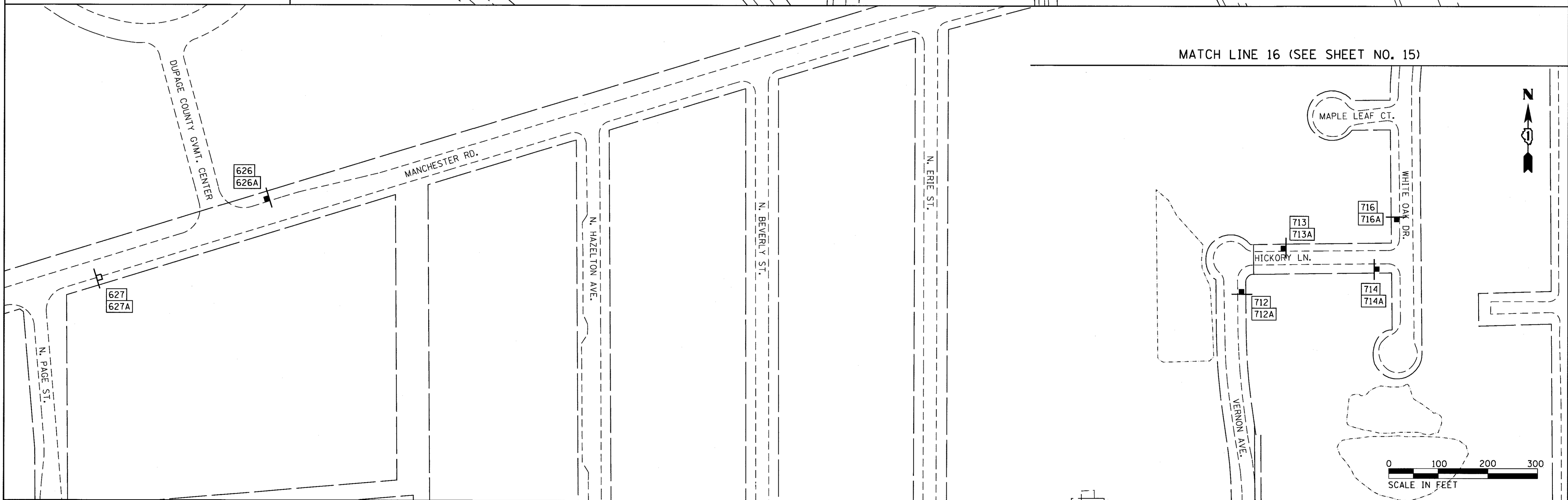
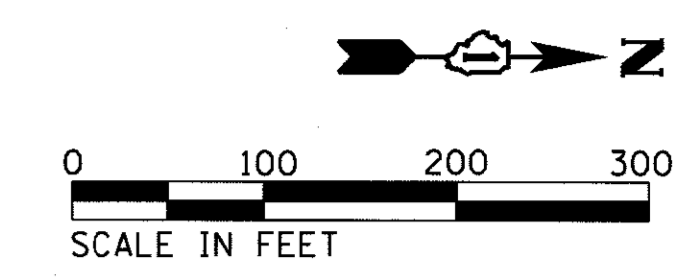
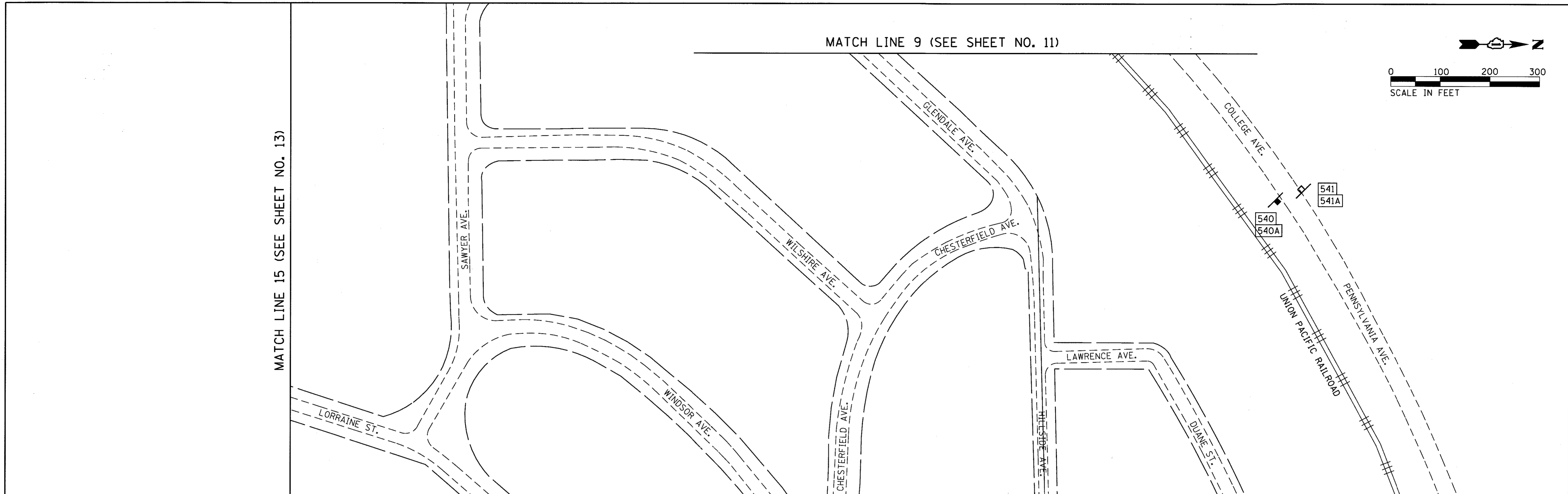
MATCH LINE 13



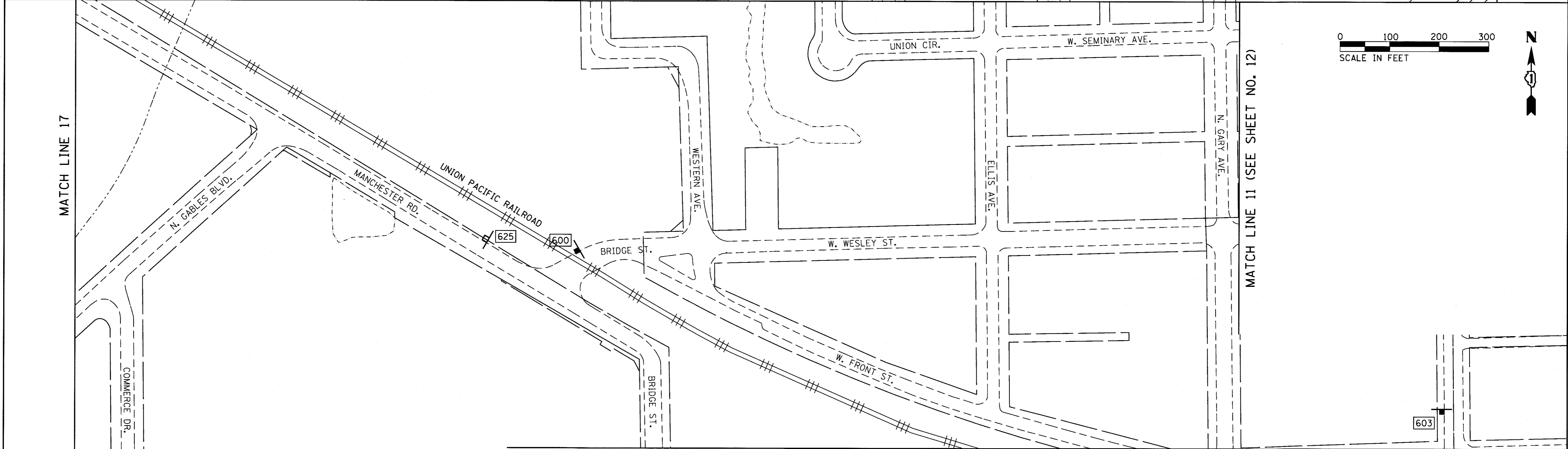
MATCH LINE 15 (SEE SHEET NO. 14)



| | | | | | | | | | | |
|---|---|---|--|---|--|------------------|---------------------------|------------------|---|-----------------|
| FILE NAME = M:\CHICAGO PROJECTS\13-03-2560 Wheaton | USER NAME = kmurphy Bike Signage Plan\Design\Sheets1.dgn | DESIGNED - KEM DRAWN - KEM CHECKED - ECS DATE - 5/8/2017 | REVISED - REVISED - REVISED - REVISED - | STATE OF ILLINOIS DEPARTMENT OF TRANSPORTATION | WHEATON BIKE SIGNAGE PROPOSED PLAN SHEETS | F.A. RTE. | SECTION 12-00106-00-SG | COUNTY DUPAGE | TOTAL SHEETS 48 | SHEET NO. 28 |
| PLOT SCALE = 1/8" = 100' | | | | | | SCALE: 1" = 100' | SHEET 28 OF 48 SHEETS | STA. TO STA. | CONTRACT NO. 61E02 ILLINOIS FED. AID PROJECT | |



| | | | | | | | | | | | | |
|---|--|-------------------------------|------------------------|---|--|----------|--------------|---------|---------|--------------|-----------|----|
| FILE NAME = M:\CHICAGO PROJECTS\13-03-2560 Wheaton | USER NAME = kmurphy Bike Signage Plan\Design\Sheets1.10.dgn | DESIGNED - KEM DRAWN - KEM | REVISED - REVISED - | STATE OF ILLINOIS DEPARTMENT OF TRANSPORTATION | WHEATON BIKE SIGNAGE PROPOSED PLAN SHEETS | | F.A. RTE. | SECTION | COUNTY | TOTAL SHEETS | SHEET NO. | |
| PLOT SCALE = 100,0000' / 1" = 100' | | CHECKED - ECS | REVISED - | | SCALE: 1" = 100' | SHEET 29 | OF 48 SHEETS | STA. | TO STA. | DUPAGE | 48 | 29 |
| PLOT DATE = 5/16/2017 | | DATE - 5/8/2017 | REVISED - | | CONTRACT NO. 61E02 | | | | | | | |
| ILLINOIS FED. AID PROJECT | | | | | | | | | | | | |



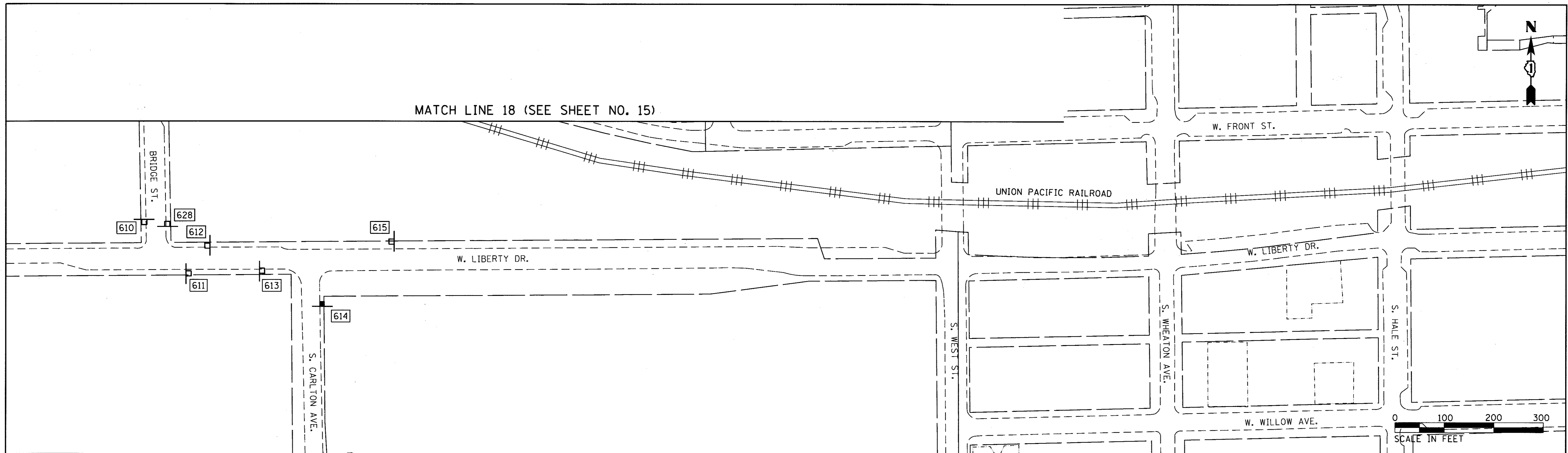
| | | | |
|--|---------------------------------------|-----------------|-----------|
| FILE NAME = M:\CHICAGO PROJECTS\13-03-2560 Wheaton | USER NAME = kmurphy | DESIGNED - KEM | REVISED - |
| | Bike Signage Plan\Design\Sheets\1.dgn | DRAWN - KEM | REVISED - |
| | PLOT SCALE = 100.0000' / 1" = | CHECKED - ECS | REVISED - |
| | PLOT DATE = 5/16/2017 | DATE - 5/8/2017 | REVISED - |

**STATE OF ILLINOIS
DEPARTMENT OF TRANSPORTATION**

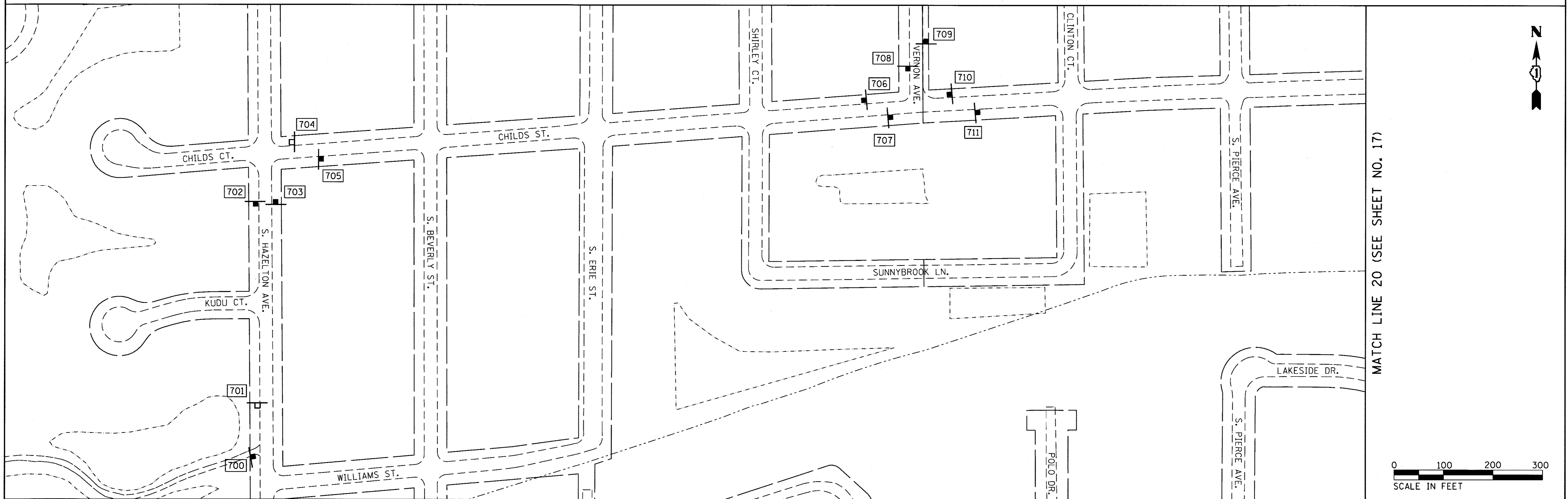
**WHEATON BIKE SIGNAGE
PROPOSED PLAN SHEETS**

SCALE: 1" = 100' SHEET 30 OF 48 SHEETS STA. TO STA.

| | | | | |
|--------------------|----------------|--------|---------------------------|-----------|
| F.A. RTE. | SECTION | COUNTY | TOTAL SHEETS | SHEET NO. |
| | 12-00106-00-SG | DUPAGE | 48 | 30 |
| CONTRACT NO. 61E02 | | | ILLINOIS FED. AID PROJECT | |



MATCH LINE 19 (SEE SHEET NOS. 17, 18)

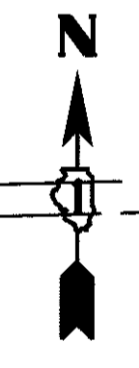

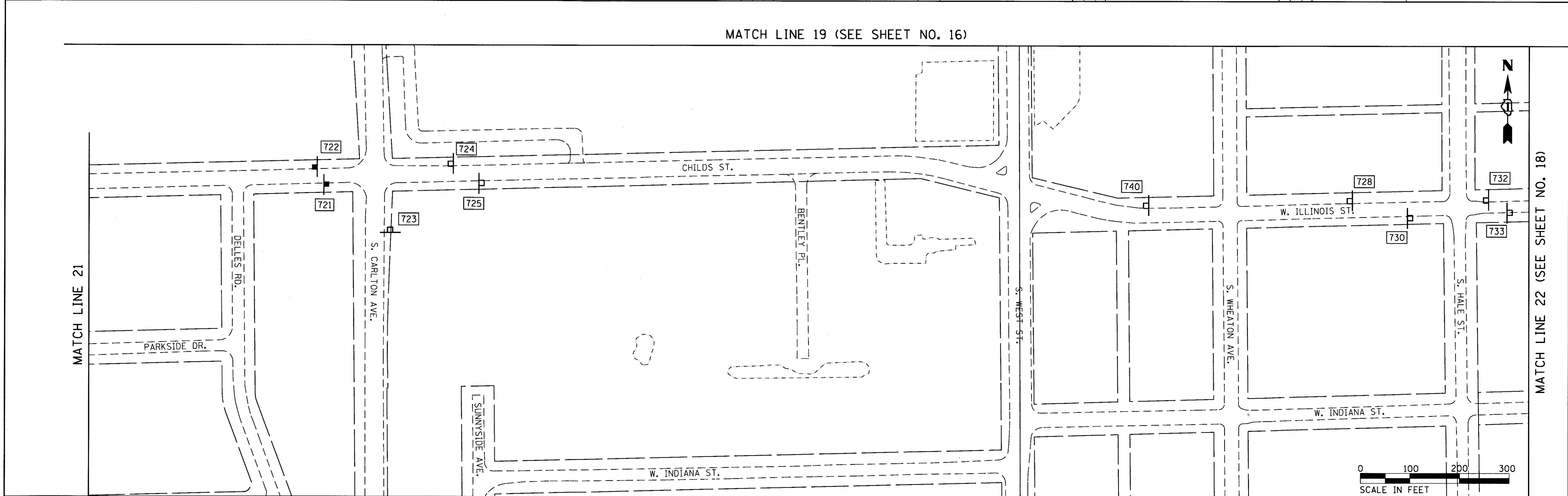
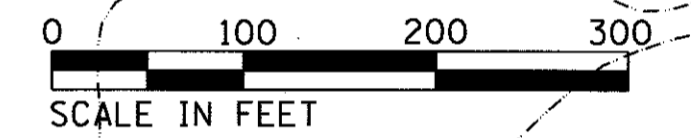
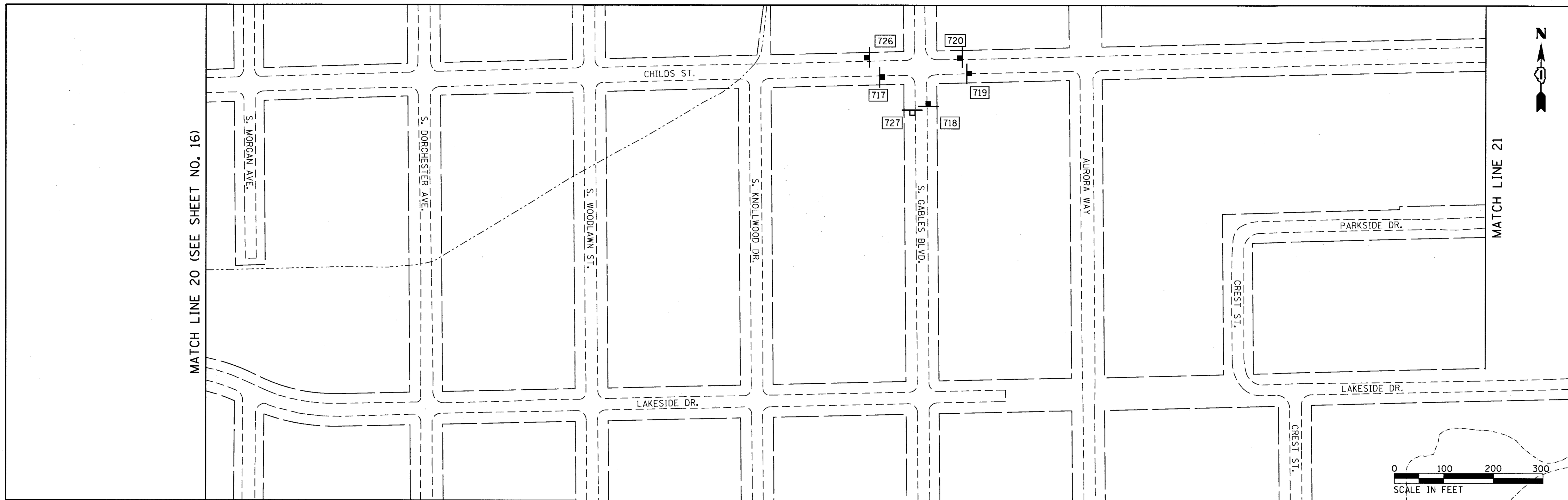


| | | | |
|--|---|----------------|-----------|
| FILE NAME = | USER NAME = kmurphy | DESIGNED - KEM | REVISED - |
| M:\CHICAGO PROJECTS\13-03-2560 Wheaton | Bike Signage Plan\Design\Sheets\11.20.dgn | DRAWN - KEM | REVISED - |
| PLOT SCALE = 100.0000' / 1" = | CHECKED - ECS | REVISOR - | REVISED - |
| PLOT DATE = 5/16/2017 | DATE - 5/8/2017 | REVISOR - | REVISED - |

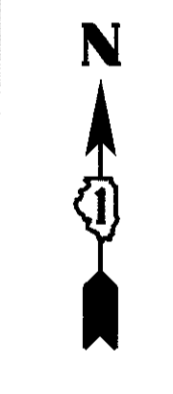
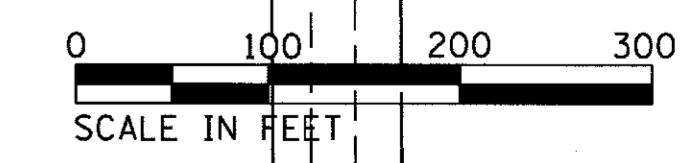
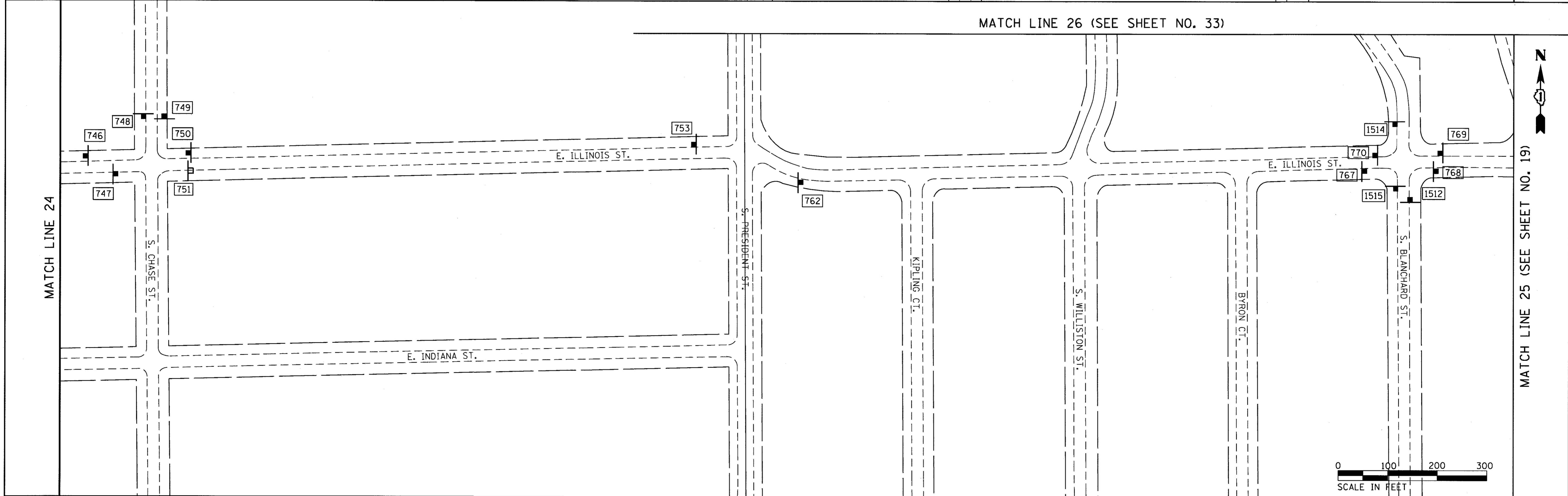

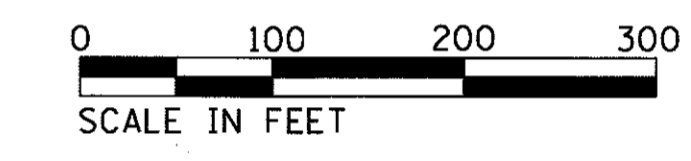
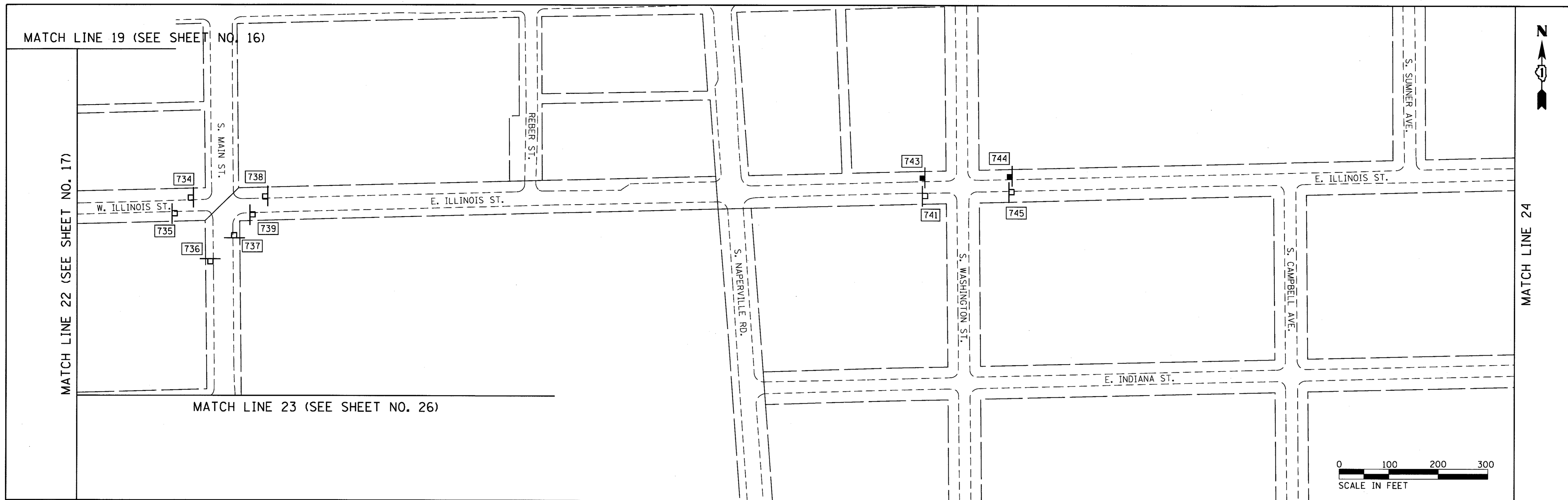
**STATE OF ILLINOIS
DEPARTMENT OF TRANSPORTATION**

| | | | |
|--|----------|--------------|--------------|
| WHEATON BIKE SIGNAGE PROPOSED PLAN SHEETS | | | |
| SCALE: 1" = 100' | SHEET 31 | OF 48 SHEETS | STA. TO STA. |

| | | | | |
|---------------------------|----------------|--------|--------------|-----------|
| F.A. RTE. | SECTION | COUNTY | TOTAL SHEETS | SHEET NO. |
| | 12-00106-00-SG | DUPAGE | 48 | 31 |
| CONTRACT NO. 61E02 | | | | |
| ILLINOIS FED. AID PROJECT | | | | |

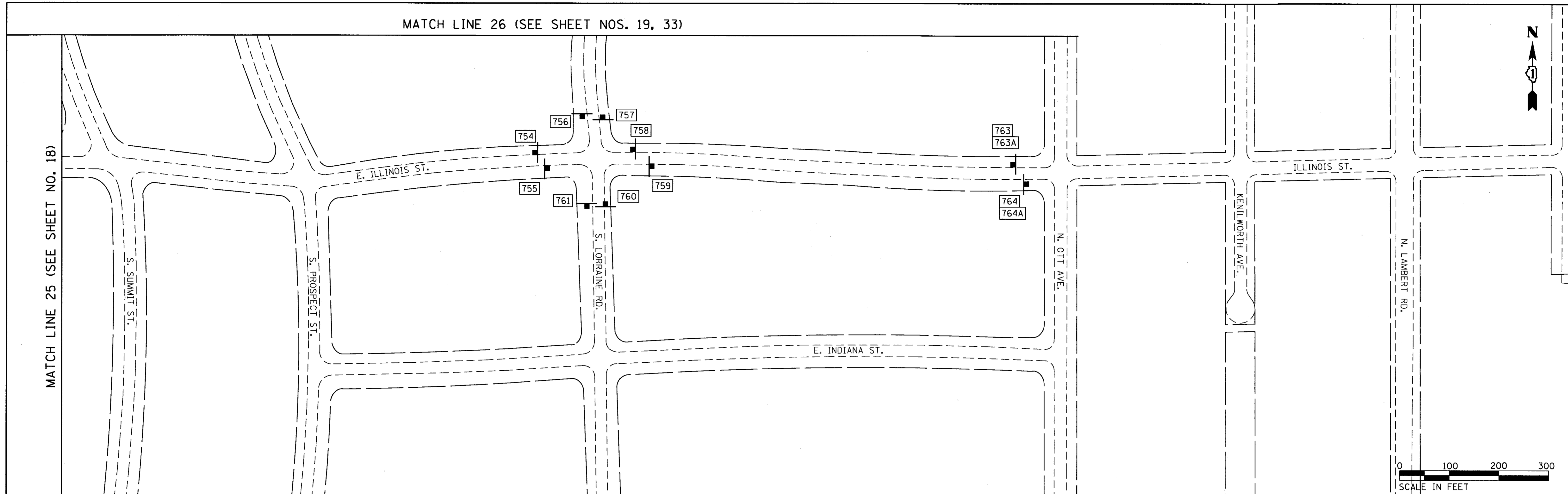


| | | | | | | | | | | | | |
|---|--|----------------------------------|------------------------|---|--|-----------------------|--------------|---------------------------|------------------|-----------------------|--------------------|--|
| FILE NAME = M:\CHICAGO PROJECTS\13-03-2560 Wheaton | USER NAME = kmurphy Bike Signage Plan\Design\Sheets\11.20.dgn | DESIGNED - KEM DRAWN - KEM | REVISER - REVISER - | STATE OF ILLINOIS DEPARTMENT OF TRANSPORTATION | WHEATON BIKE SIGNAGE PROPOSED PLAN SHEETS | | F.A. RTE. | SECTION 12-00106-00-SG | COUNTY DUPAGE | TOTAL SHEETS 48 | SHEET NO. 32 | |
| | PLOT SCALE = 100,0000 ' / in. | CHECKED - ECS DATE - 5/8/2017 | REVISER - REVISER - | | SCALE: 1" = 100' | SHEET 32 OF 48 SHEETS | STA. TO STA. | CONTRACT NO. 61E02 | | | | |
| | PLOT DATE = 5/16/2017 | | | | ILLINOIS FED. AID PROJECT | | | | | | | |
| | | | | | | | | | | | | |

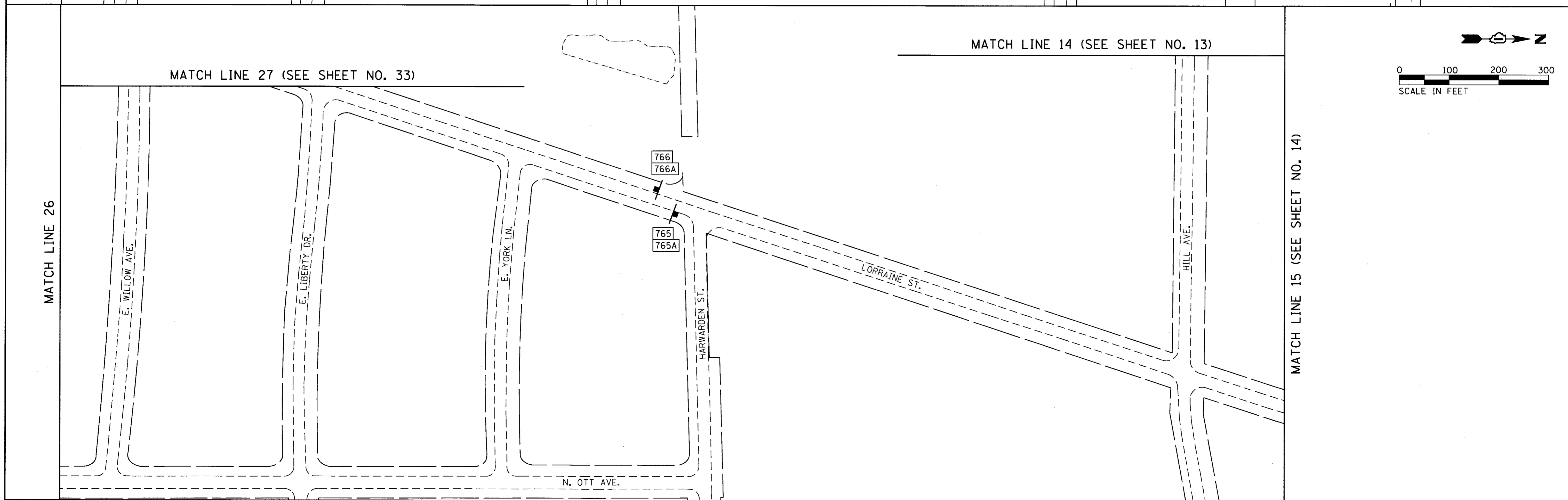


| | | | | | | | | | | | | |
|---|--|-----------------|-----------|---|--|----------|--------------|-----------|---------|--------|--------------|-----------|
| FILE NAME = M:\CHICAGO PROJECTS\13-03-2560 Wheaton | USER NAME = kmurphy Bike Signage Plan\Design\Sheets\11.20.dgn | DESIGNED - KEM | REVISED - | STATE OF ILLINOIS DEPARTMENT OF TRANSPORTATION | WHEATON BIKE SIGNAGE PROPOSED PLAN SHEETS | | | F.A. RTE. | SECTION | COUNTY | TOTAL SHEETS | SHEET NO. |
| | PLOT SCALE = 100,0000' / 1" = | DRAWN - KEM | REVISED - | | SCALE: 1" = 100' | SHEET 33 | OF 48 SHEETS | STA. | TO STA. | DUPAGE | 48 | 33 |
| | PLOT DATE = 5/16/2017 | CHECKED - ECS | REVISED - | | CONTRACT NO. 61E02 | | | | | | | |
| | | DATE - 5/8/2017 | REVISED - | | ILLINOIS FED. AID PROJECT | | | | | | | |

MATCH LINE 26 (SEE SHEET NOS. 19, 33)



MATCH LINE 14 (SEE SHEET NO. 13)



FILE NAME =
M:\CHICAGO PROJECTS\13-03-2560 Wheaton

USER NAME = kmurphy
Bike Signage Plan\Design\Sheets\11.20.dgn
PLOT SCALE = 100.0000' / in.
PLOT DATE = 5/16/2017

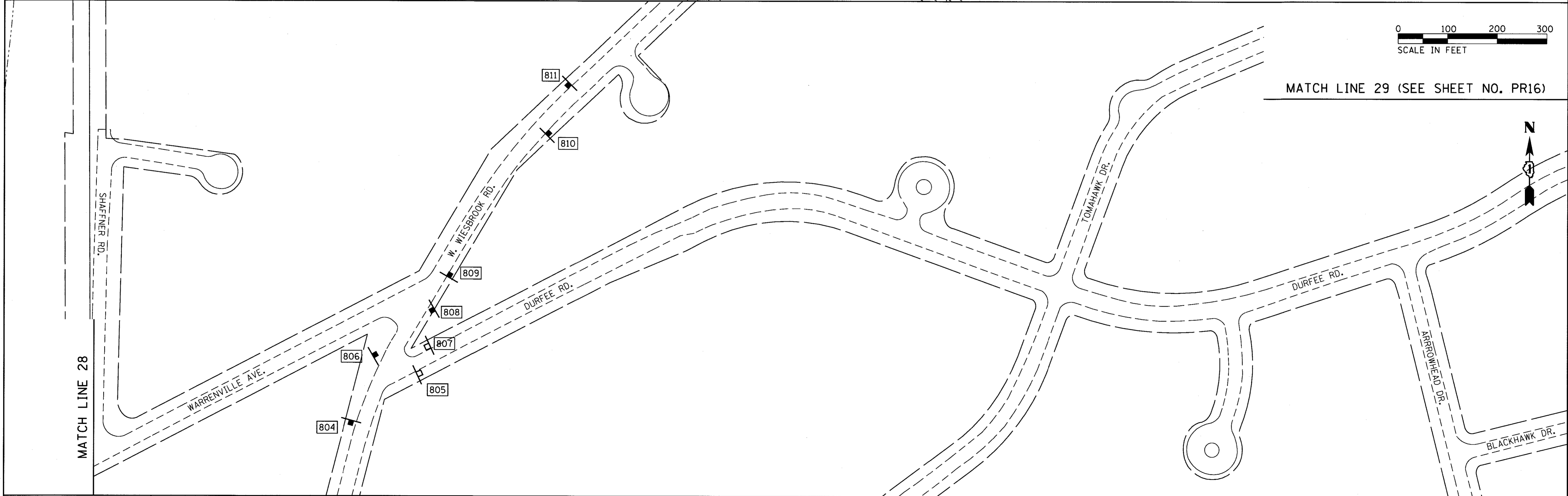
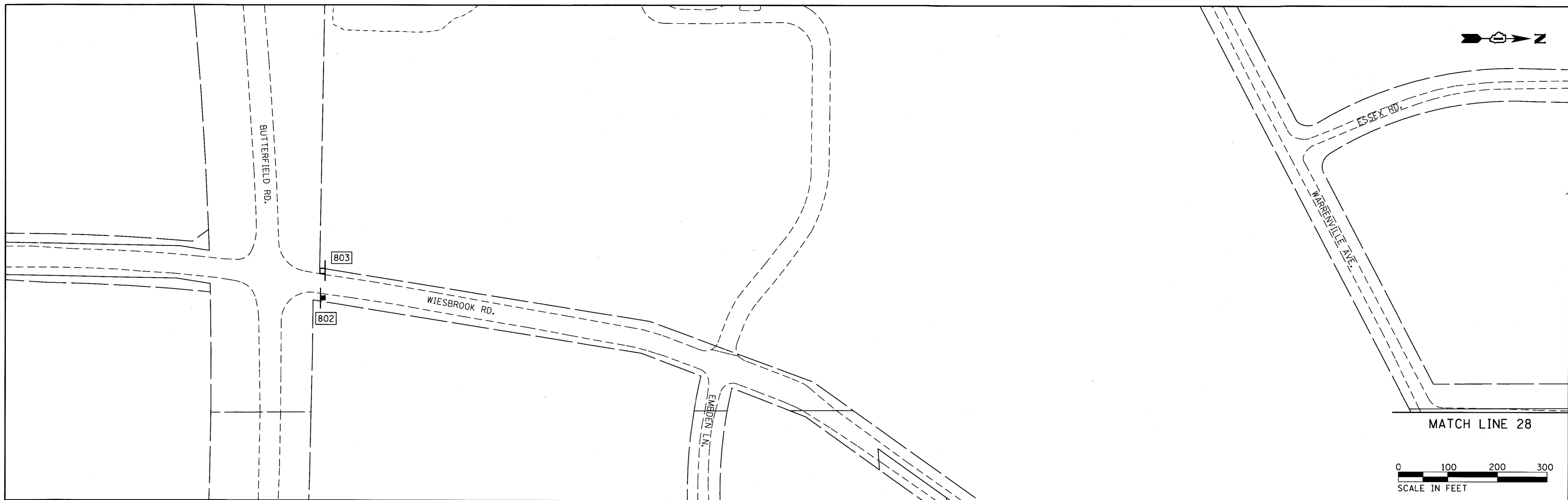
DESIGNED - KEM
DRAWN - KEM
CHECKED - ECS
DATE - 5/8/2017

REVISED -
REVISED -
REVISED -
REVISED -

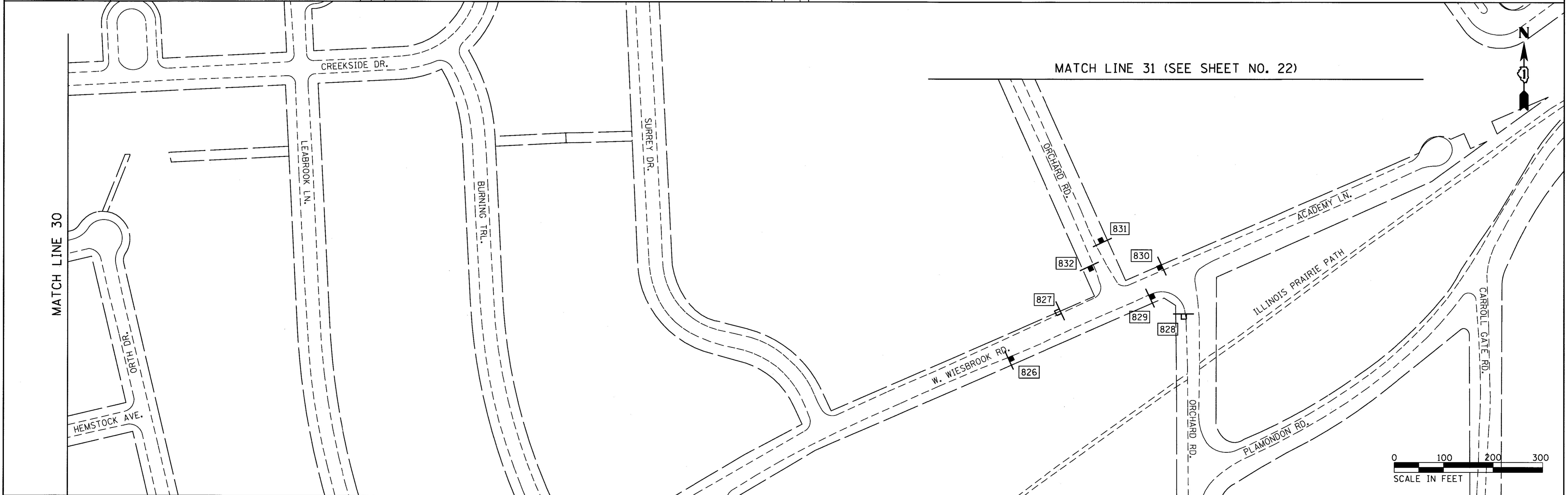
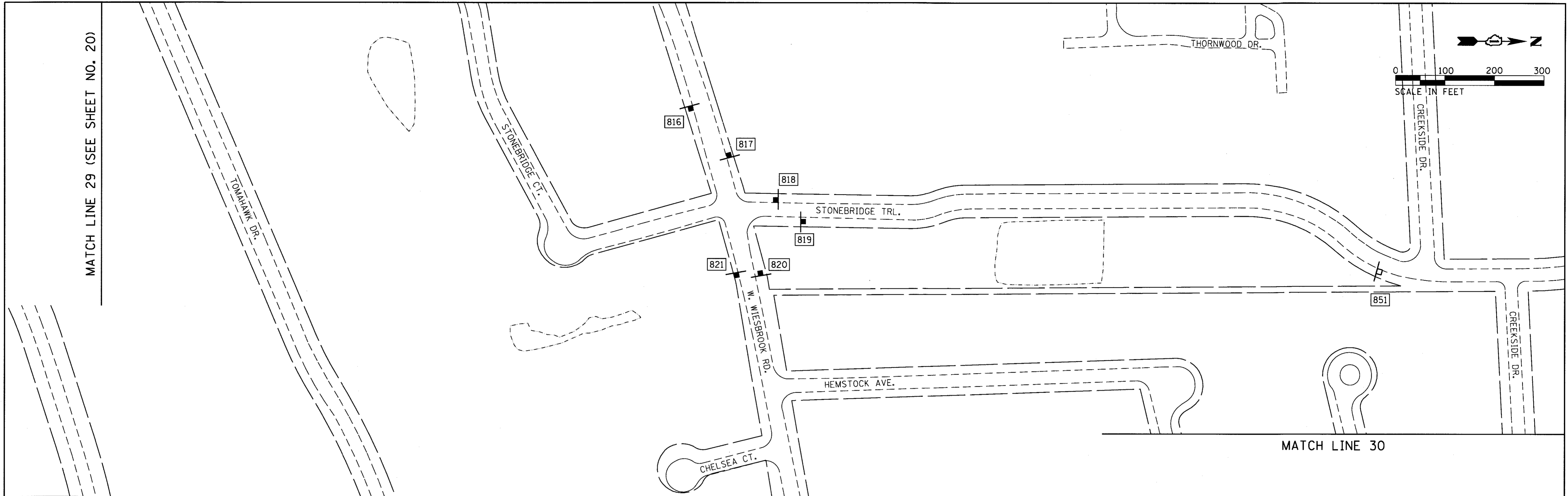
**STATE OF ILLINOIS
DEPARTMENT OF TRANSPORTATION**

**WHEATON BIKE SIGNAGE
PROPOSED PLAN SHEETS**
SCALE: 1" = 100' SHEET 34 OF 48 SHEETS STA. TO STA.

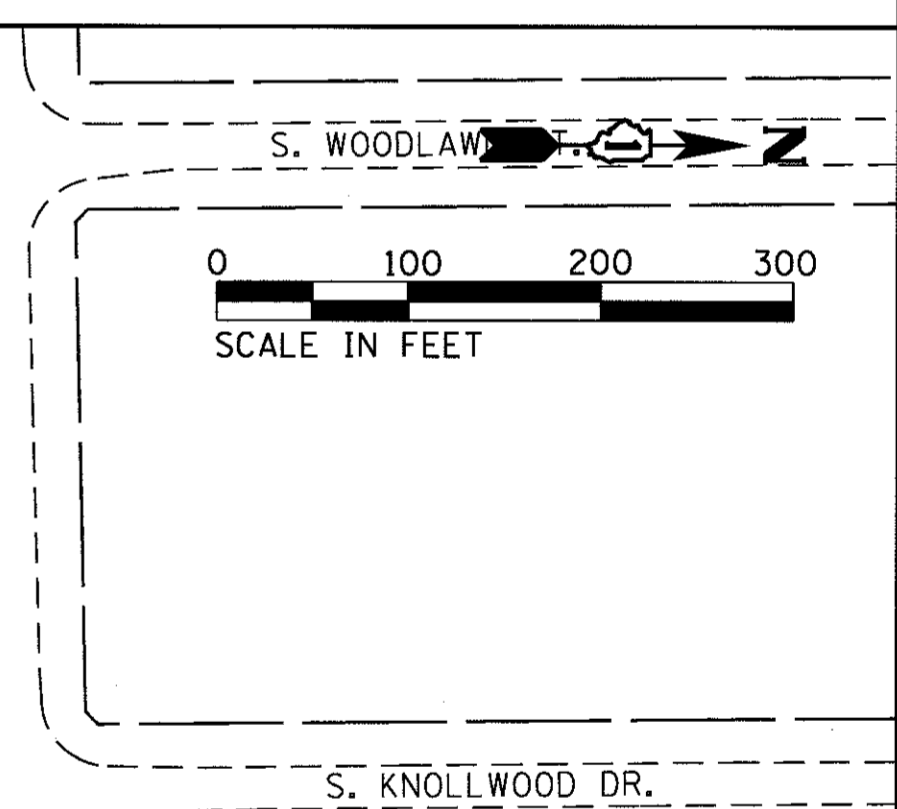
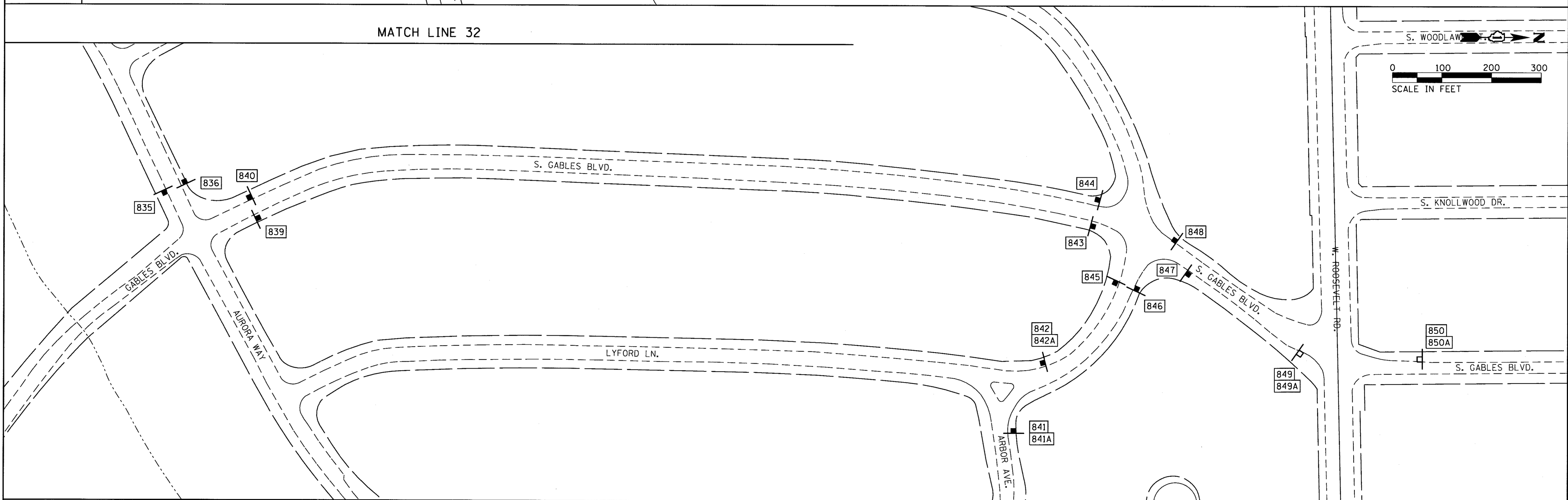
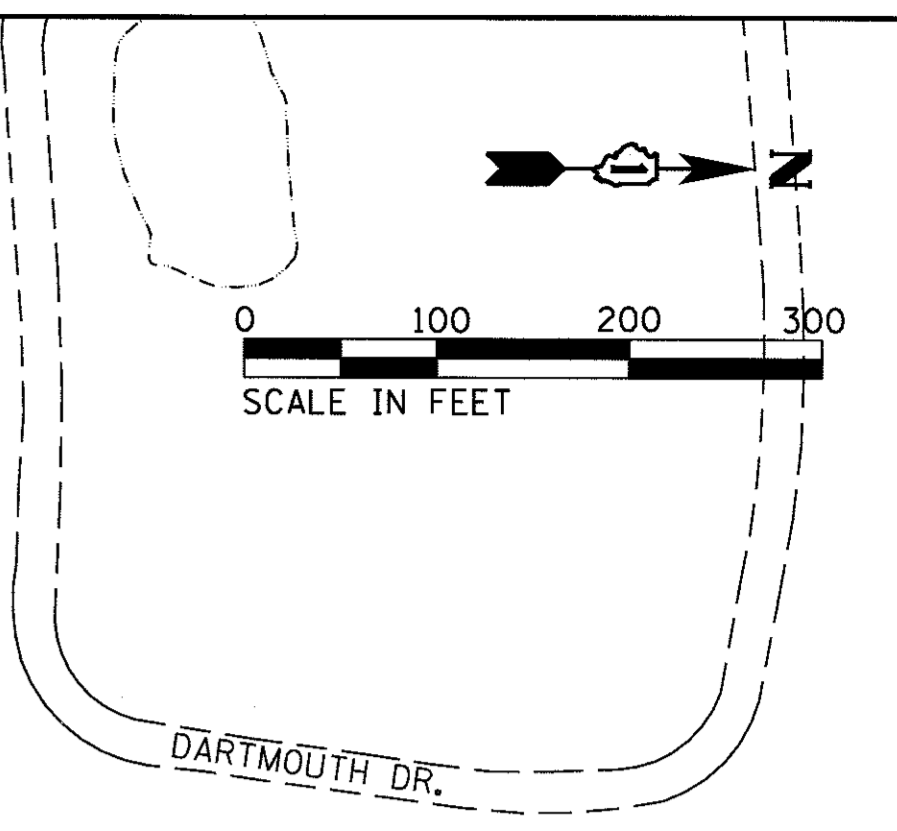
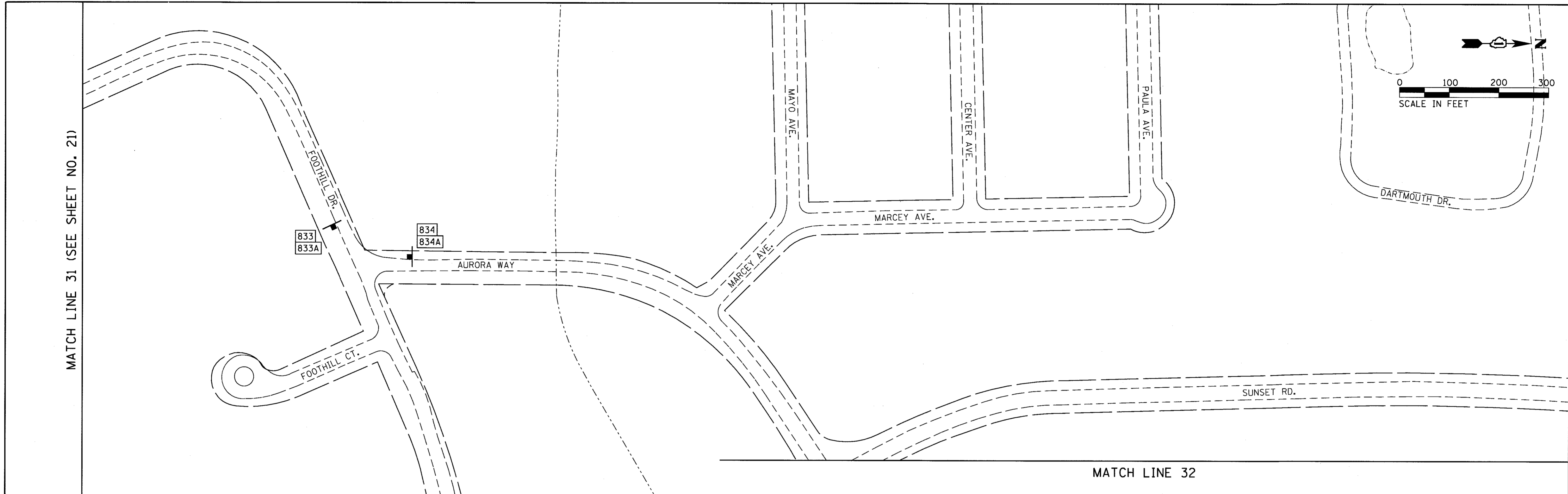
| | | | | |
|---------------------------|----------------|--------|--------------|-----------|
| F.A. RTE. | SECTION | COUNTY | TOTAL SHEETS | SHEET NO. |
| | 12-00106-00-SG | DUPAGE | 48 | 34 |
| CONTRACT NO. 61E02 | | | | |
| ILLINOIS FED. AID PROJECT | | | | |



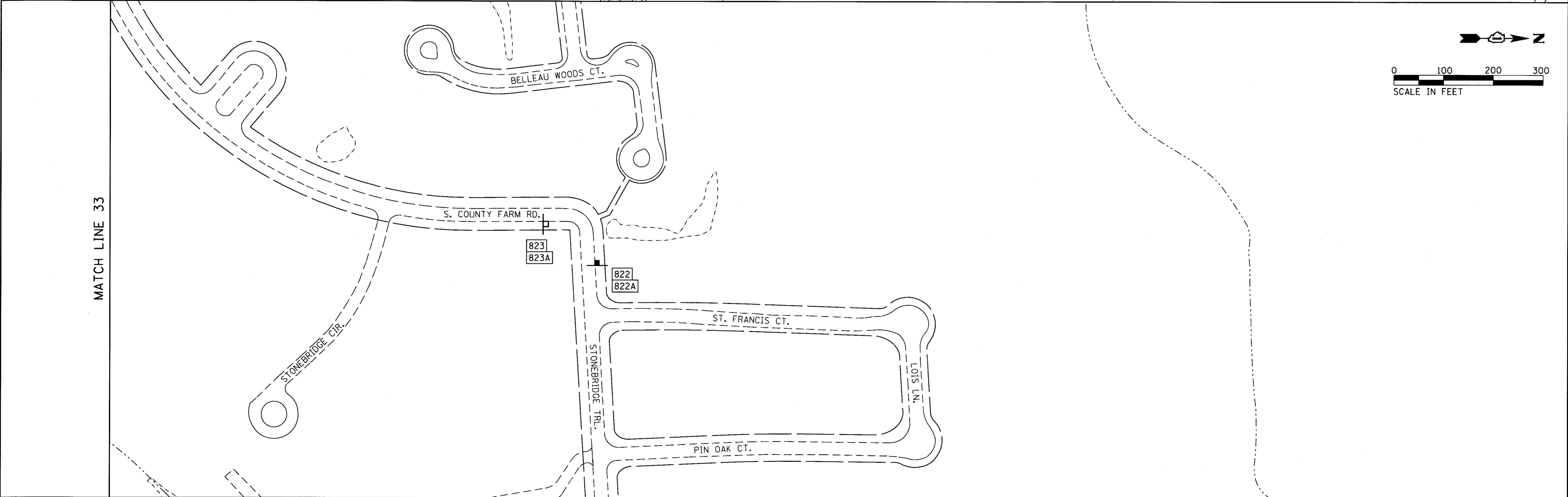
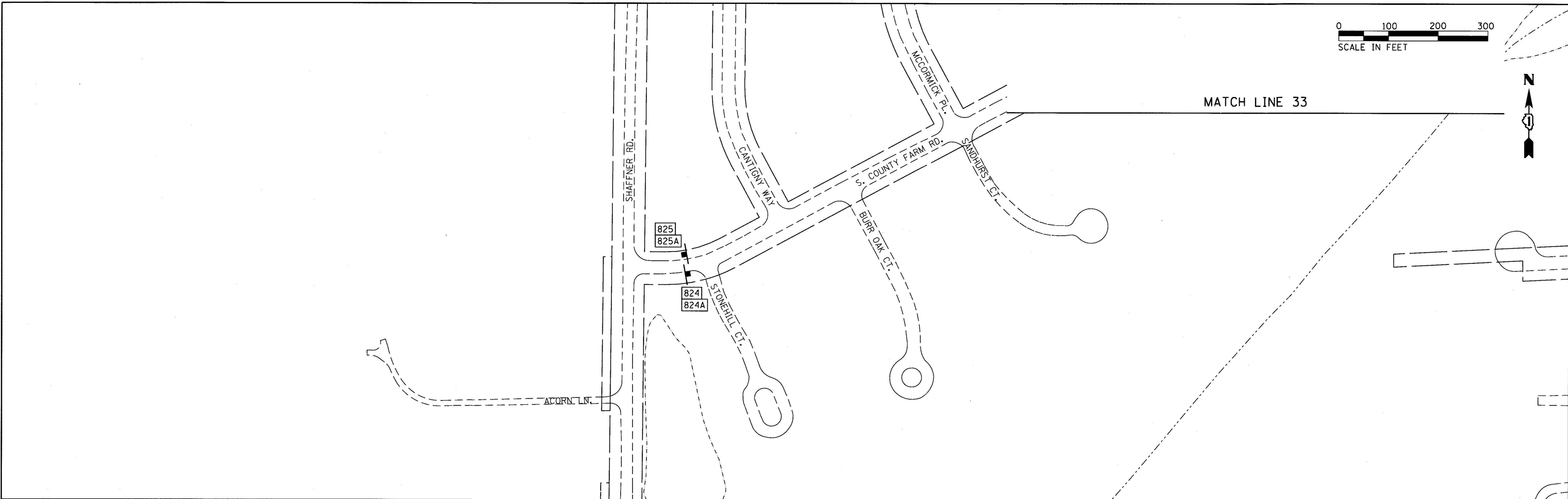
| | | | | | | | | | | | | |
|---|---|-----------------|-----------|---|--|--|--|---------------------------|---------|--------|--------------|-----------|
| FILE NAME = M:\CHICAGO PROJECTS\13-03-2560 Wheaton | USER NAME = kmurphy | DESIGNED - KEM | REVISED - | STATE OF ILLINOIS DEPARTMENT OF TRANSPORTATION | WHEATON BIKE SIGNAGE PROPOSED PLAN SHEETS | | | F.A. RTE. | SECTION | COUNTY | TOTAL SHEETS | SHEET NO. |
| | Bike Signage Plan\Design\Sheets\11.20.dgn | DRAWN - KEM | REVISED - | | | | | 12-00106-00-SG | DUPAGE | 48 | 35 | |
| | PLOT SCALE = 1/8" = 100' | CHECKED - ECS | REVISED - | | | | | CONTRACT NO. 61E02 | | | | |
| | PLOT DATE = 5/16/2017 | DATE - 5/8/2017 | REVISED - | | | | | ILLINOIS FED. AID PROJECT | | | | |
| | | | | SCALE: 1" = 100' SHEET 35 OF 48 SHEETS STA. TO STA. | | | | | | | | |



| | | | | | | | | | | |
|---|-----------------|-----------|---|--|-----------------------|-----------|---------|--------|--------------|-----------|
| FILE NAME = M:\CHICAGO PROJECTS\13-03-2560 Wheaton USER NAME = kmurphy Bike Signage Plan\Design\Sheets\1.20.dgn PLOT SCALE = 100.0000' / 1" / in. PLOT DATE = 5/16/2017 | DESIGNED - KEM | REVISED - | STATE OF ILLINOIS DEPARTMENT OF TRANSPORTATION | WHEATON BIKE SIGNAGE PROPOSED PLAN SHEETS | | F.A. RTE. | SECTION | COUNTY | TOTAL SHEETS | SHEET NO. |
| | DRAWN - KEM | REVISED - | | 12-00106-00-SG | DUPAGE | 48 | 36 | | | |
| | CHECKED - ECS | REVISED - | | CONTRACT NO. 61E02 | | | | | | |
| | DATE - 5/8/2017 | REVISED - | | ILLINOIS FED. AID PROJECT | | | | | | |
| | | | | SCALE: 1" = 100' | SHEET 36 OF 48 SHEETS | STA. | TO STA. | | | |



| | | | | | | | | | | |
|---|--|-------------------------------|------------------------|---|--|---------------------------|---------|--------|--------------|-----------|
| FILE NAME = M:\CHICAGO PROJECTS\13-03-2560 Wheaton | USER NAME = kmurphy Bike Signage Plan\Design\Sheets\11.20.dgn | DESIGNED - KEM DRAWN - KEM | REVISED - REVISED - | STATE OF ILLINOIS DEPARTMENT OF TRANSPORTATION | WHEATON BIKE SIGNAGE PROPOSED PLAN SHEETS | F.A. RTE. | SECTION | COUNTY | TOTAL SHEETS | SHEET NO. |
| PLOT SCALE = 1/8" = 100' | CHECKED - ECS | REVISED - | 12-00106-00-SG | | | DUPAGE | 48 | 37 | | |
| PLOT DATE = 5/16/2017 | DATE - 5/8/2017 | REVISED - | CONTRACT NO. 61E02 | | | | | | | |
| SCALE: 1" = 100' SHEET 37 OF 48 SHEETS STA. TO STA. | | | | | | ILLINOIS FED. AID PROJECT | | | | |



FILE NAME = M:\CHICAGO PROJECTS\13-03-2560 Wheaton
 USER NAME = kmurphy
 Bike Signage Plan\Design\Sheets\1.20.dgn
 PLOT SCALE = 100.0000' / 1" = 100'
 PLOT DATE = 5/16/2017

DESIGNED - KEM
 DRAWN - KEM
 CHECKED - ECS
 DATE - 5/8/2017

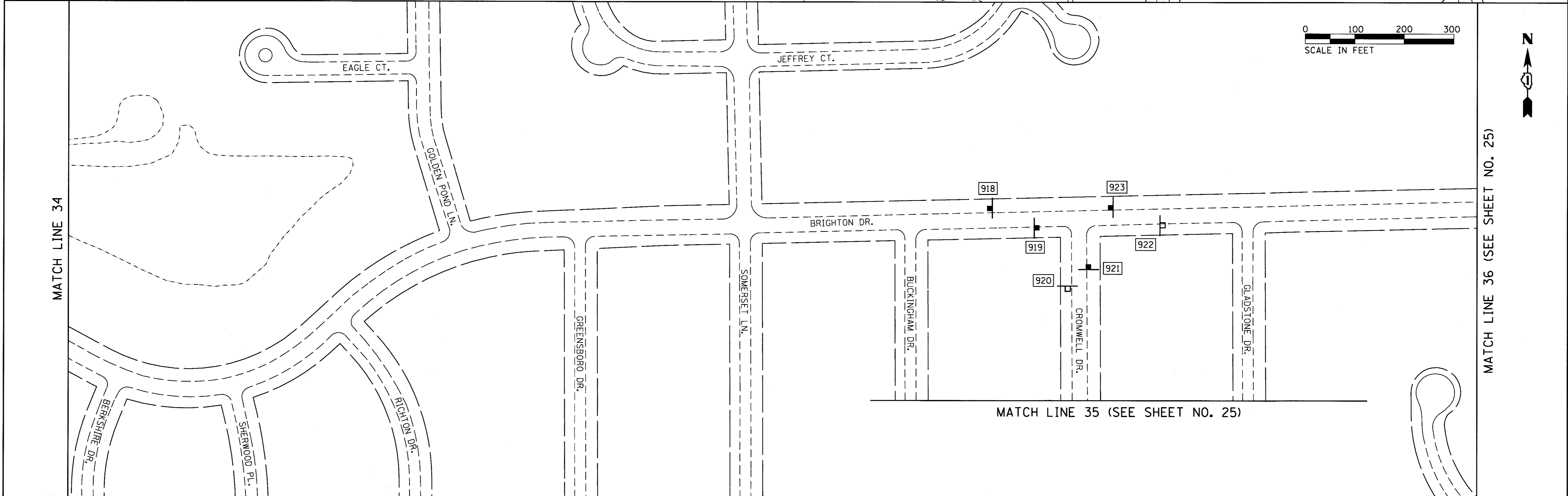
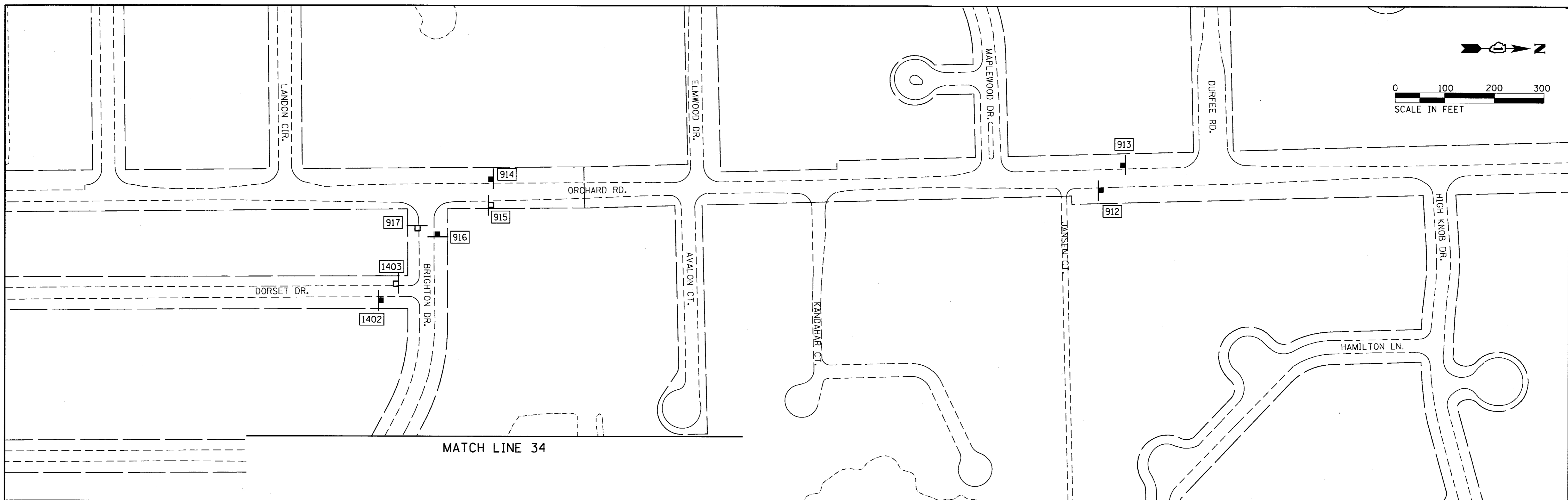
REVISED -
 REVISED -
 REVISED -
 REVISED -

**STATE OF ILLINOIS
 DEPARTMENT OF TRANSPORTATION**

**WHEATON BIKE SIGNAGE
 PROPOSED PLAN SHEETS**

SCALE: 1" = 100' SHEET 38 OF 48 SHEETS STA. TO STA.

| F.A. RTE. | SECTION | COUNTY | TOTAL SHEETS | SHEET NO. |
|---------------------------|----------------|--------|--------------|-----------|
| | 12-00106-00-SG | DUPAGE | 48 | 38 |
| CONTRACT NO. 61E02 | | | | |
| ILLINOIS FED. AID PROJECT | | | | |



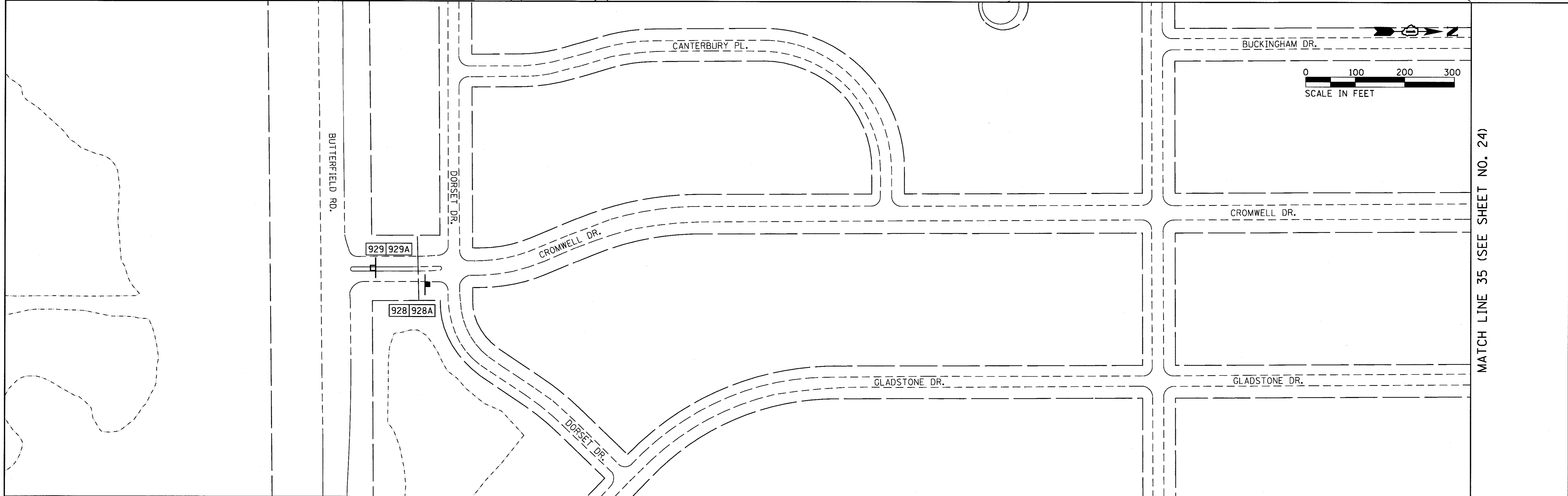
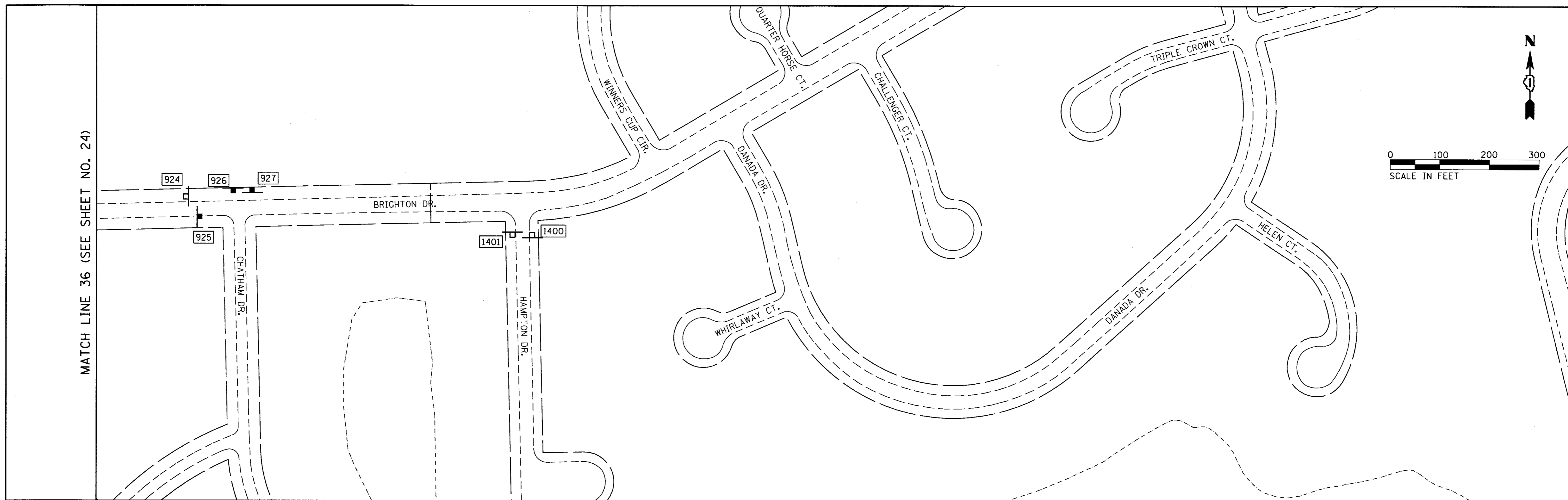
| | | | | | | | | | | | | |
|---|--|-------------------------------|------------------------|---|--|-----------------------|-----------------------------|---------------------------|------------------|--------------------|-----------------|--|
| FILE NAME = M:\CHICAGO PROJECTS\13-03-2568 Wheaton | USER NAME = kmurphy Bike Signage Plan\Design\Sheets\11.20.dgn | DESIGNED - KEM DRAWN - KEM | REVISED - REVISED - | STATE OF ILLINOIS DEPARTMENT OF TRANSPORTATION | WHEATON BIKE SIGNAGE PROPOSED PLAN SHEETS | | F.A. RTE. 12-00106-00-SG | SECTION DUPAGE | COUNTY DUPAGE | TOTAL SHEETS 48 | SHEET NO. 39 | |
| | PLOT SCALE = 100.0000' / 1in. | CHECKED - ECS | REVISED - | | SCALE: 1" = 100' | SHEET 39 OF 48 SHEETS | STA. TO STA. | CONTRACT NO. 61E02 | | | | |
| | PLOT DATE = 5/16/2017 | DATE - 5/8/2017 | REVISED - | | | | | ILLINOIS FED. AID PROJECT | | | | |
| | | | | | | | | | | | | |

MATCH LINE 34

MATCH LINE 34

MATCH LINE 35 (SEE SHEET NO. 25)

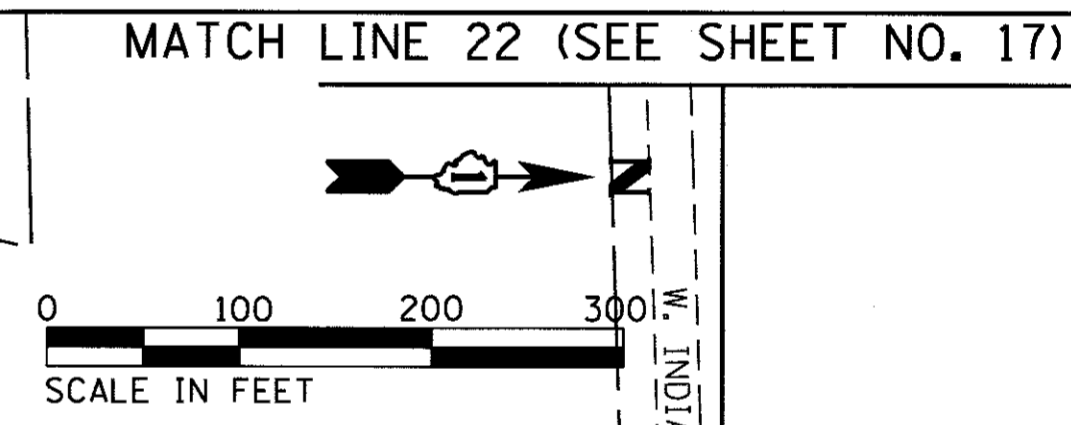
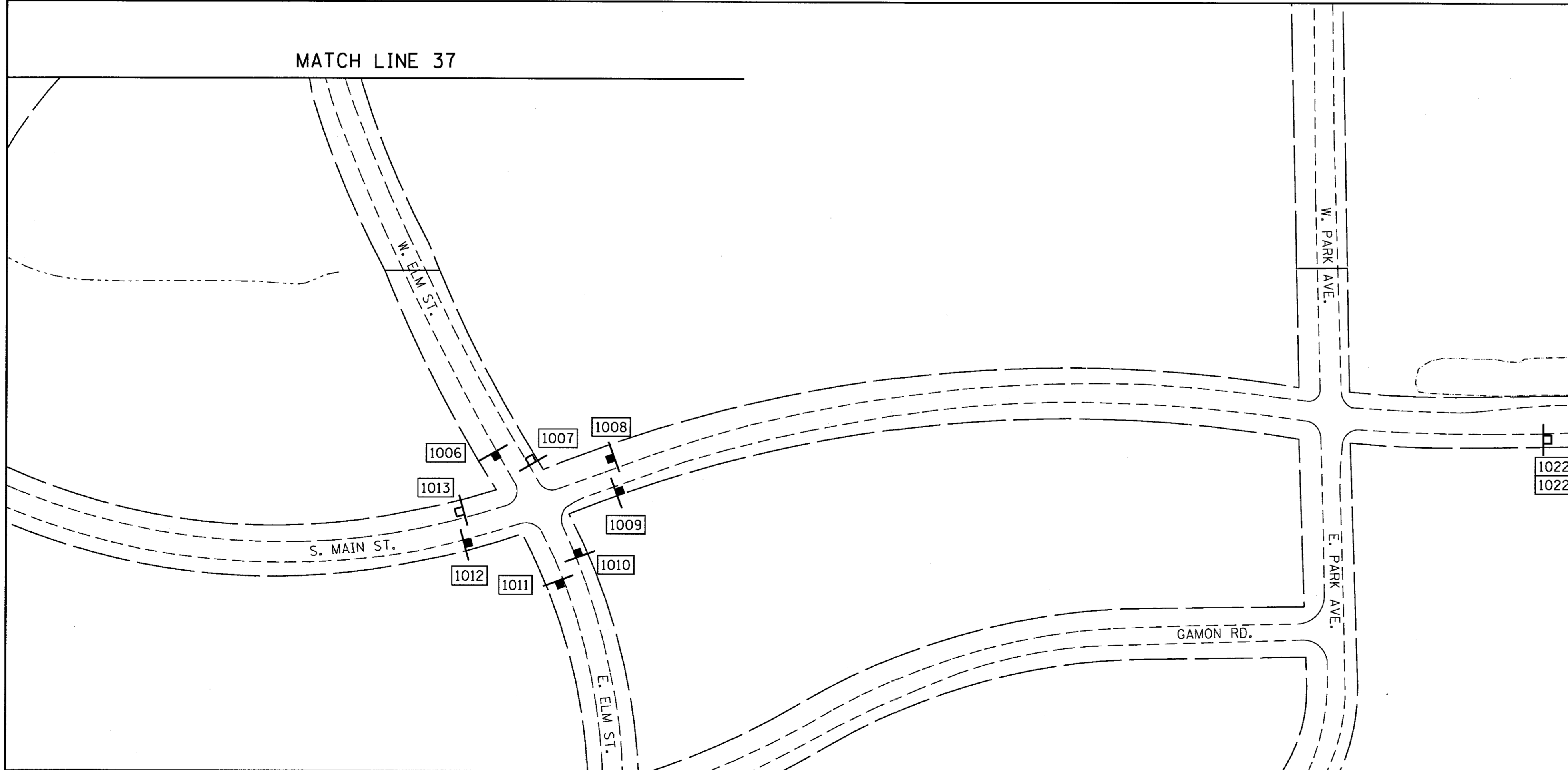
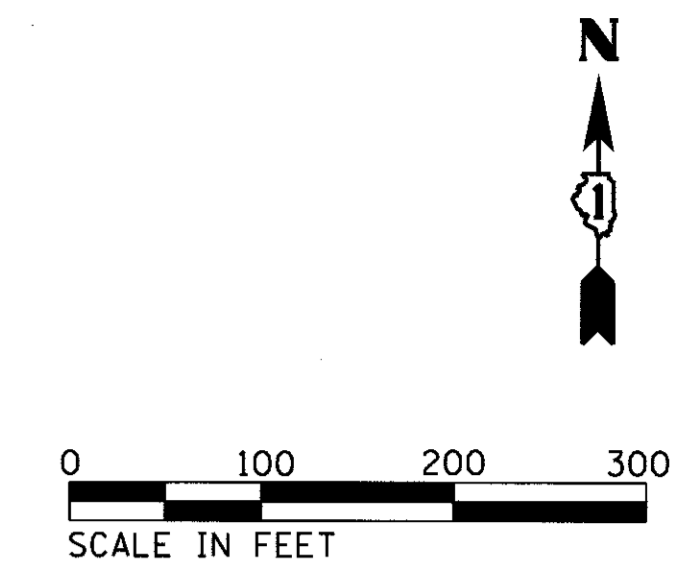
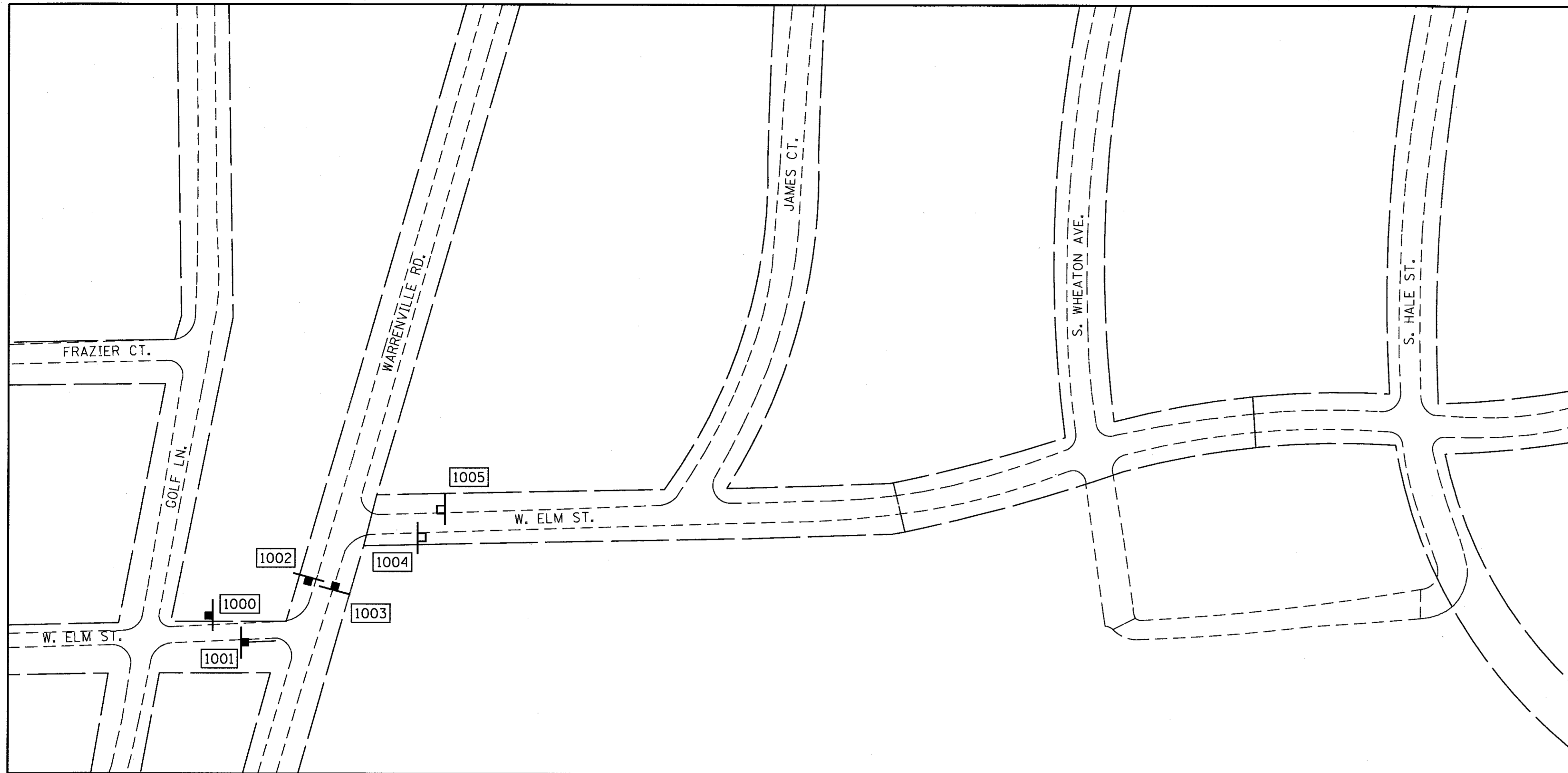
MATCH LINE 36 (SEE SHEET NO. 25)



MATCH LINE 36 (SEE SHEET NO. 24)

MATCH LINE 35 (SEE SHEET NO. 24)

| | | | | | | | | | | | |
|---|---|----------------|-----------|---|--|-----------------------|----------------|--------------------|--------|--------------|-----------|
| FILE NAME = M:\CHICAGO PROJECTS\13-03-2560 Wheaton | USER NAME = kmurphy | DESIGNED - KEM | REVISED - | STATE OF ILLINOIS DEPARTMENT OF TRANSPORTATION | WHEATON BIKE SIGNAGE PROPOSED PLAN SHEETS | | F.A. RTE. | SECTION | COUNTY | TOTAL SHEETS | SHEET NO. |
| | Bike Signage Plan\Design\Sheets\11.20.dgn | DRAWN - KEM | REVISED - | | | | 12-00106-00-SG | DUPAGE | 48 | 40 | |
| PLOT SCALE = 100.0000' / in. | CHECKED - ECS | REVISED - | | SCALE: 1" = 100' | | SHEET 40 OF 48 SHEETS | STA. TO STA. | CONTRACT NO. 61E02 | | | |
| PLOT DATE = 5/16/2017 | DATE - 5/8/2017 | REVISED - | | ILLINOIS FED. AID PROJECT | | | | | | | |




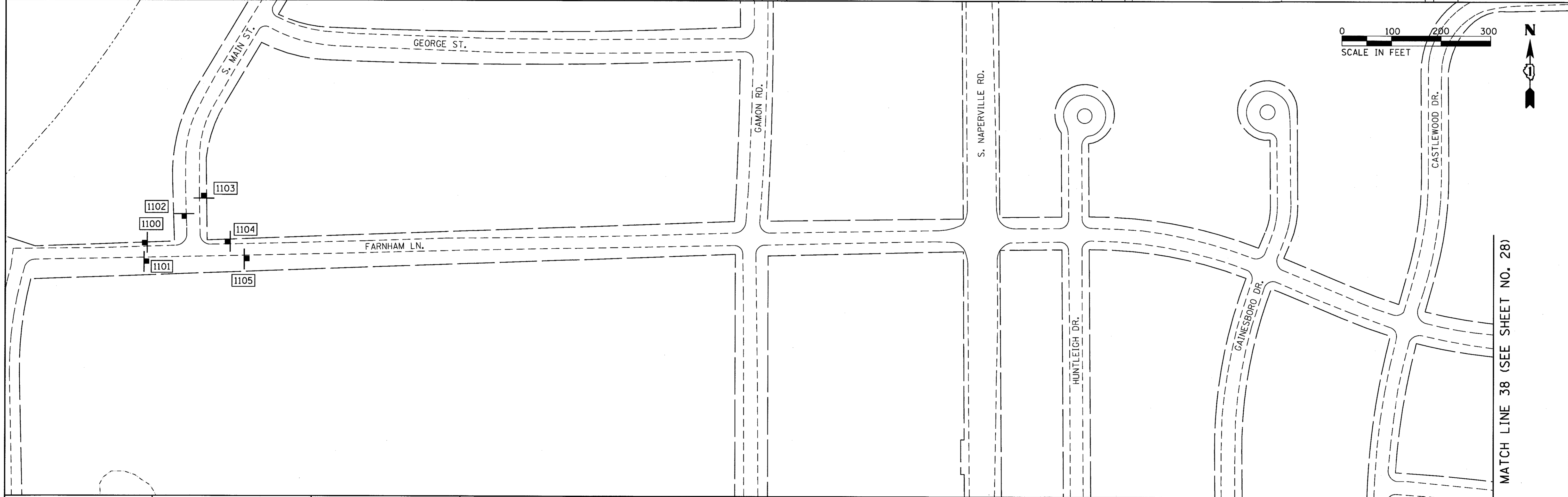
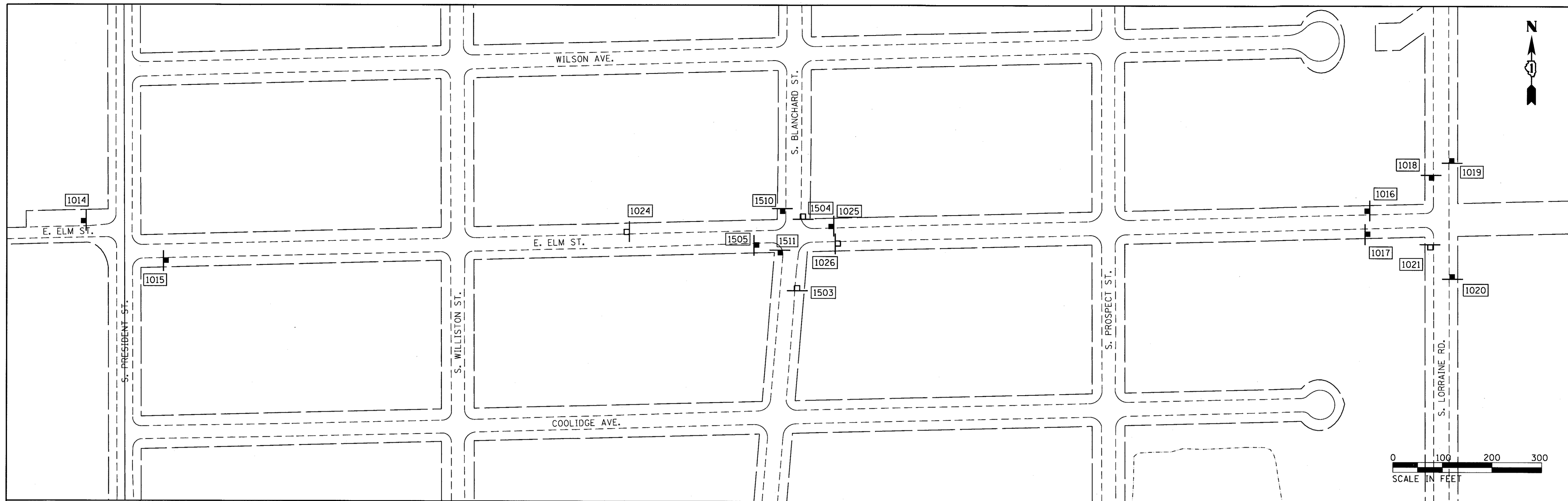
| | | | |
|--|---------------------------------------|-----------------|-----------|
| FILE NAME = | USER NAME = kmurphy | DESIGNED - KEM | REVISED - |
| M:\CHICAGO PROJECTS\13-03-2560 Wheaton | Bike Signage Plan\Design\Sheets21.dgn | DRAWN - KEM | REVISED - |
| | PLOT SCALE = 100.0000' / in. | CHECKED - ECS | REVISED - |
| | PLOT DATE = 5/16/2017 | DATE - 5/8/2017 | REVISED - |

**STATE OF ILLINOIS
DEPARTMENT OF TRANSPORTATION**

**WHEATON BIKE SIGNAGE
PROPOSED PLAN SHEETS**

SCALE: 1" = 100' SHEET 41 OF 48 SHEETS STA. TO STA.

| | | | | |
|---------------------------|----------------|--------|--------------|-----------|
| F.A. RTE. | SECTION | COUNTY | TOTAL SHEETS | SHEET NO. |
| | 12-00106-00-SG | DUPAGE | 48 | 41 |
| CONTRACT NO. 61E02 | | | | |
| ILLINOIS FED. AID PROJECT | | | | |



MATCH LINE 38 (SEE SHEET NO. 28)

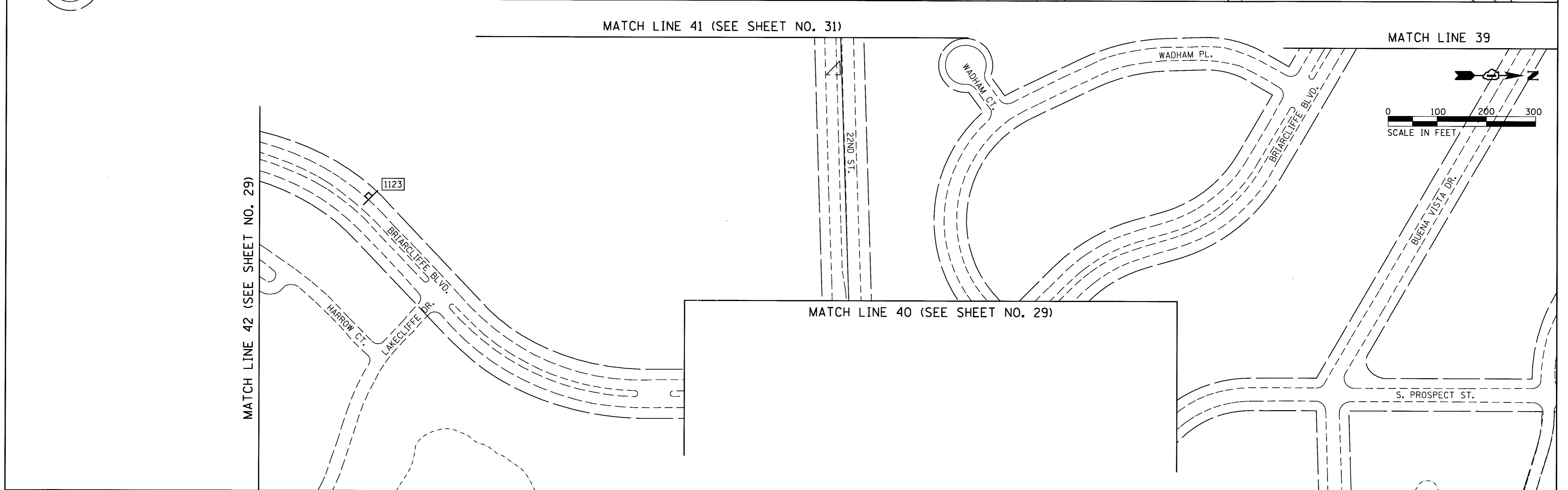
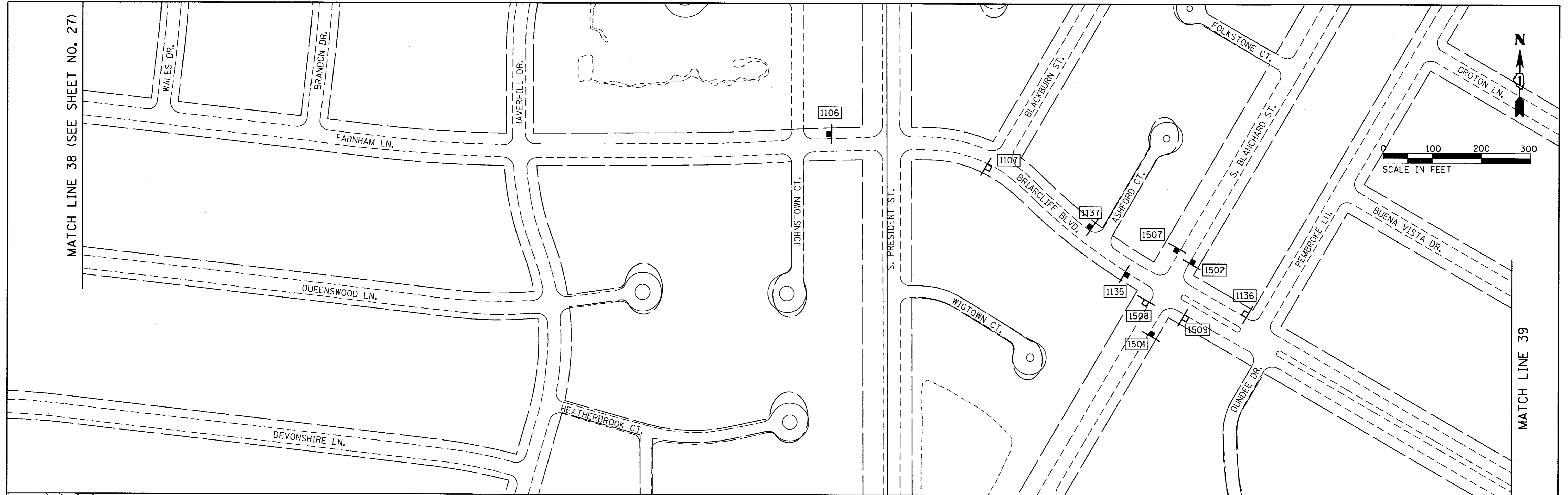
| | | | |
|---|--|----------------------------------|------------------------|
| FILE NAME = M:\CHICAGO PROJECTS\13-03-2560 Wheaton | USER NAME = kmurphy Bike Signage Plan\Design\Sheets21.dgn | DESIGNED - KEM DRAWN - KEM | REVISED - REVISED - |
| | PLOT SCALE = 1/8" = 1' / in. | CHECKED - ECS DATE - 5/8/2017 | REVISED - REVISED - |
| | PLOT DATE = 5/16/2017 | | |

**STATE OF ILLINOIS
DEPARTMENT OF TRANSPORTATION**

**WHEATON BIKE SIGNAGE
PROPOSED PLAN SHEETS**

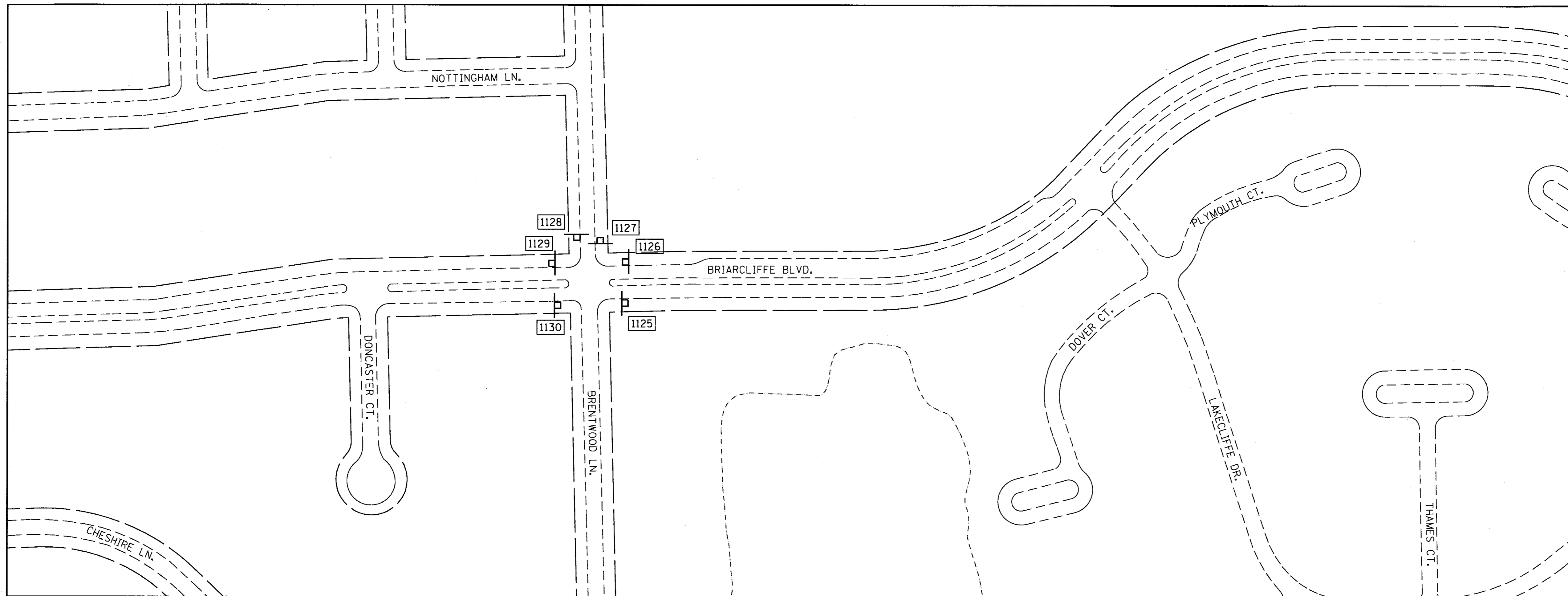
SCALE: 1" = 100' SHEET 42 OF 48 SHEETS STA. TO STA.

| | | | | |
|-----------------------------|---------------------------|------------------|-----------------------|--------------------|
| F.A. RTE. | SECTION 12-00106-00-SG | COUNTY DUPAGE | TOTAL SHEETS 48 | SHEET NO. 42 |
| CONTRACT NO. 61E02 | | | | |
| [ILLINOIS] FED. AID PROJECT | | | | |

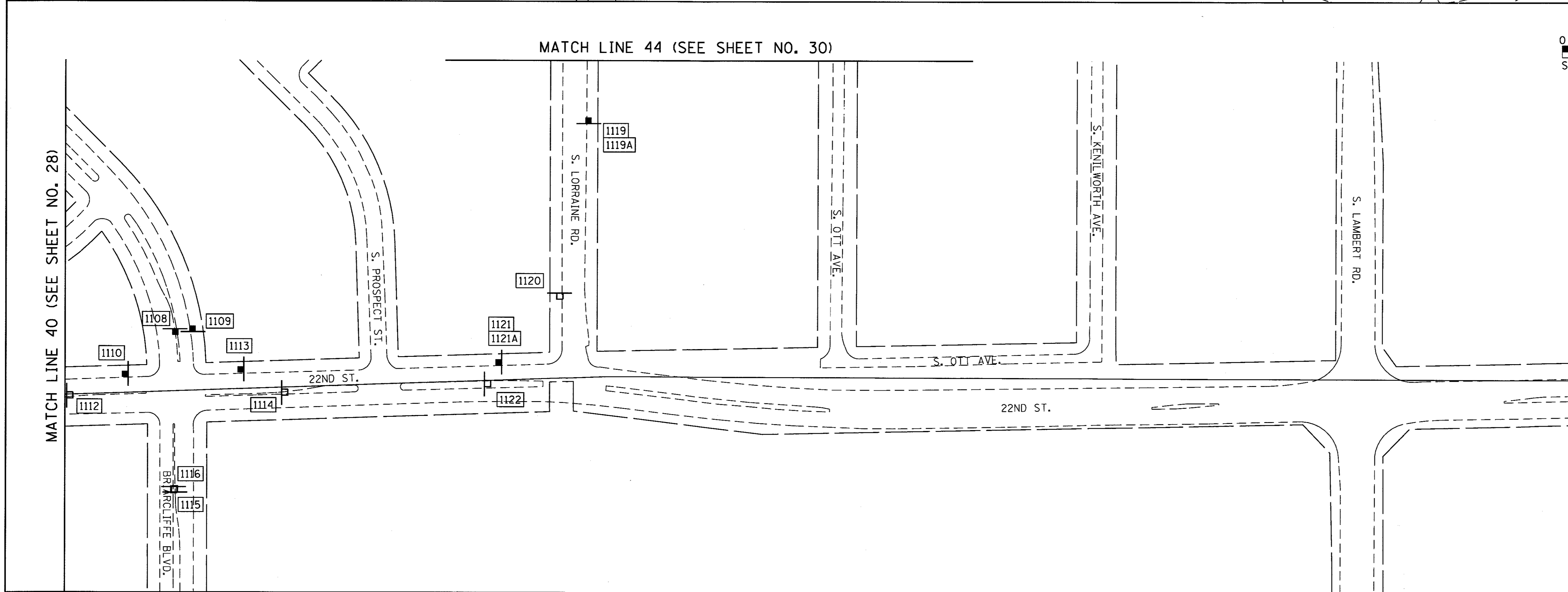
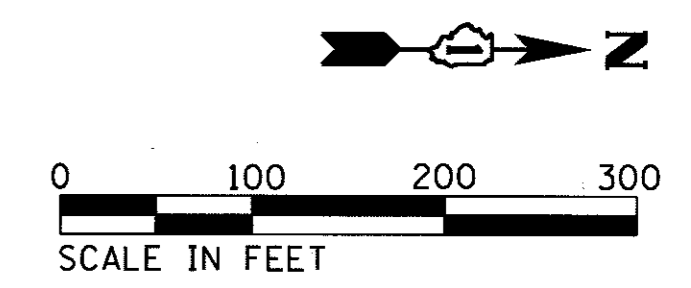


| | | | | | | | | | | | |
|--|--|-----------------|-----------|---|--|-----------------------|--------------|--------------------|--------|--------------|-----------|
| FILE NAME = | USER NAME = kmurphy | DESIGNED - KEM | REVISED - | STATE OF ILLINOIS DEPARTMENT OF TRANSPORTATION | WHEATON BIKE SIGNAGE PROPOSED PLAN SHEETS | | F.A. RTE. | SECTION | COUNTY | TOTAL SHEETS | SHEET NO. |
| M:\CHICAGO PROJECTS\13-03-2560 Wheaton | Bike Signage Plan\Design\Sheets\21.dgn | DRAWN - KEM | REVISED - | | SCALE: 1" = 100' | SHEET 43 OF 48 SHEETS | STA. TO STA. | 12-00106-00-SG | DUPAGE | 48 | 43 |
| | PLOT SCALE = 100.0000' / 1" = | CHECKED - ECS | REVISED - | | | | | | | | |
| | PLOT DATE = 5/16/2017 | DATE - 5/8/2017 | REVISED - | | | | | CONTRACT NO. 61E02 | | | |

ILLINOIS FED. AID PROJECT



MATCH LINE 42 (SEE SHEET NO. 28)



MATCH LINE 40 (SEE SHEET NO. 28)

MATCH LINE 44 (SEE SHEET NO. 30)



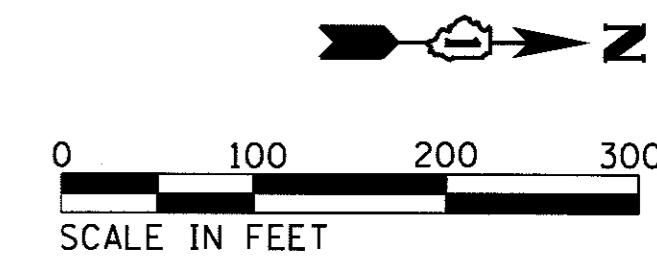
| | | | |
|--|--|-----------------|-----------|
| FILE NAME = | USER NAME = kmurphy | DESIGNED - KEM | REVISED - |
| M:\CHICAGO PROJECTS\13-03-2560 Wheaton | Bike Signage Plan\Design\Sheets\21.dgn | DRAWN - KEM | REVISED - |
| | PLOT SCALE = 100.0000' / in. | CHECKED - ECS | REVISED - |
| | PLOT DATE = 5/16/2017 | DATE - 5/8/2017 | REVISED - |

**STATE OF ILLINOIS
DEPARTMENT OF TRANSPORTATION**

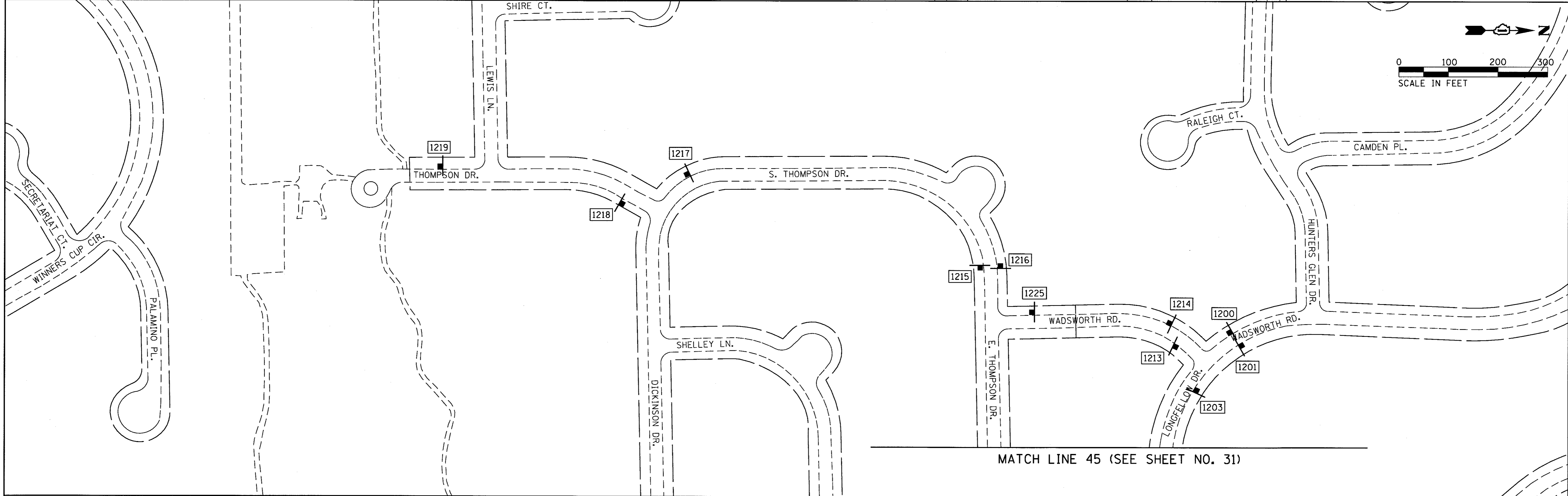
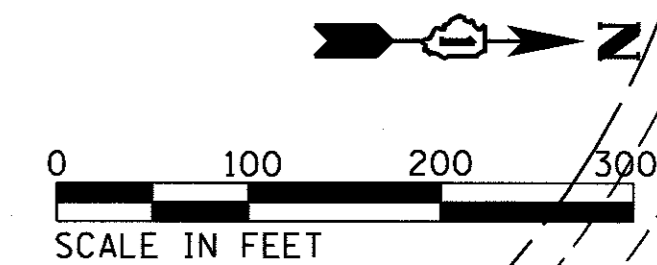
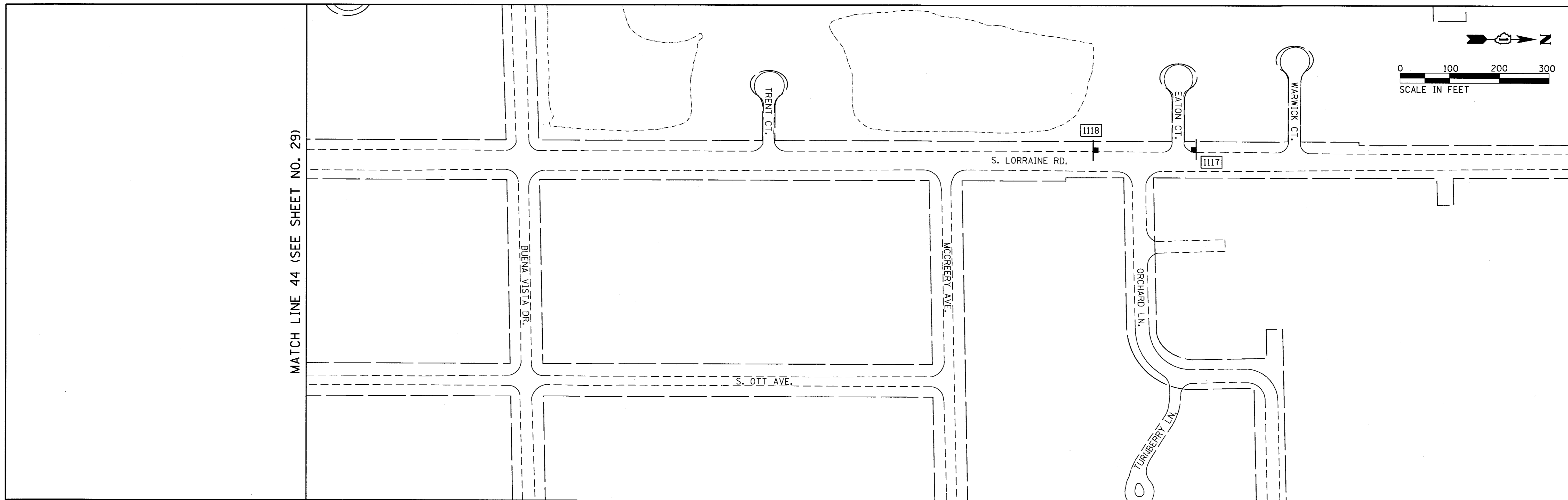
**WHEATON BIKE SIGNAGE
PROPOSED PLAN SHEETS**

SCALE: 1" = 100' SHEET 44 OF 48 SHEETS STA. TO STA.

| | | | | |
|---------------------------|----------------|--------|--------------|-----------|
| F.A. RTE. | SECTION | COUNTY | TOTAL SHEETS | SHEET NO. |
| | 12-00106-00-SG | DUPAGE | 48 | 44 |
| CONTRACT NO. 61E02 | | | | |
| ILLINOIS FED. AID PROJECT | | | | |



MATCH LINE 44 (SEE SHEET NO. 29)



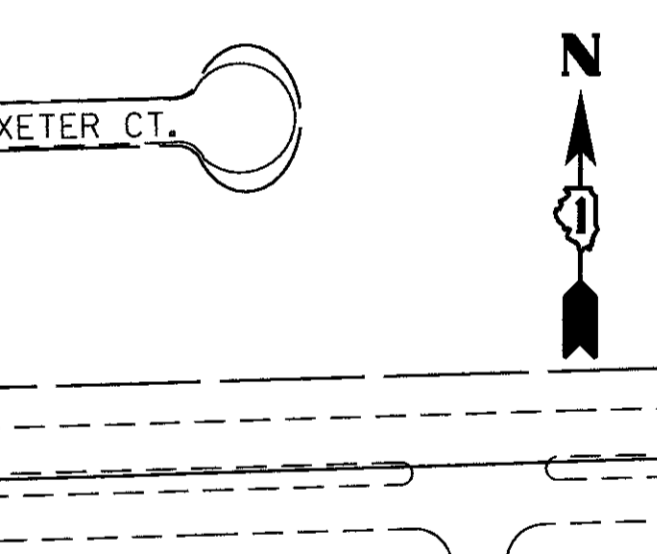
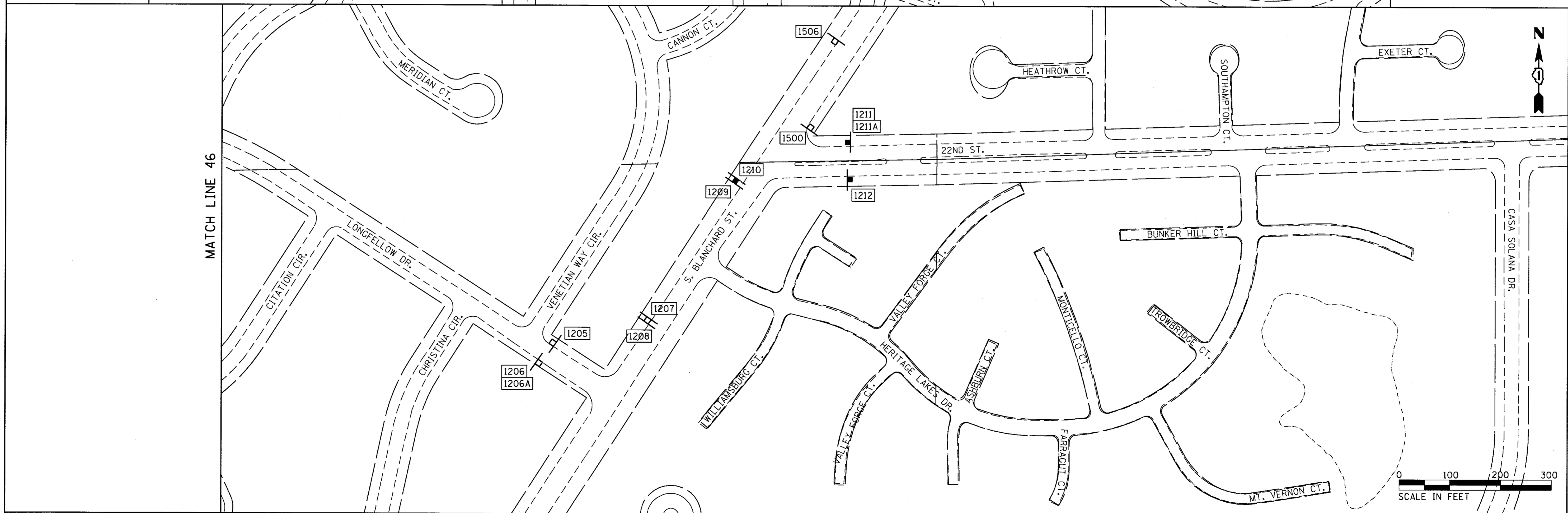
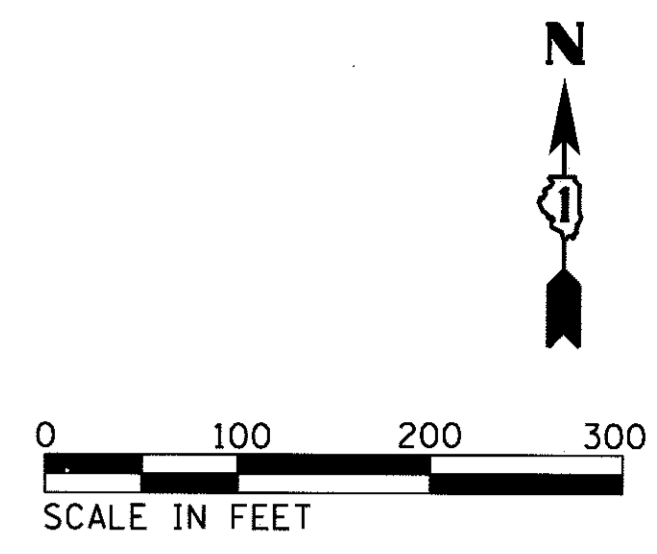
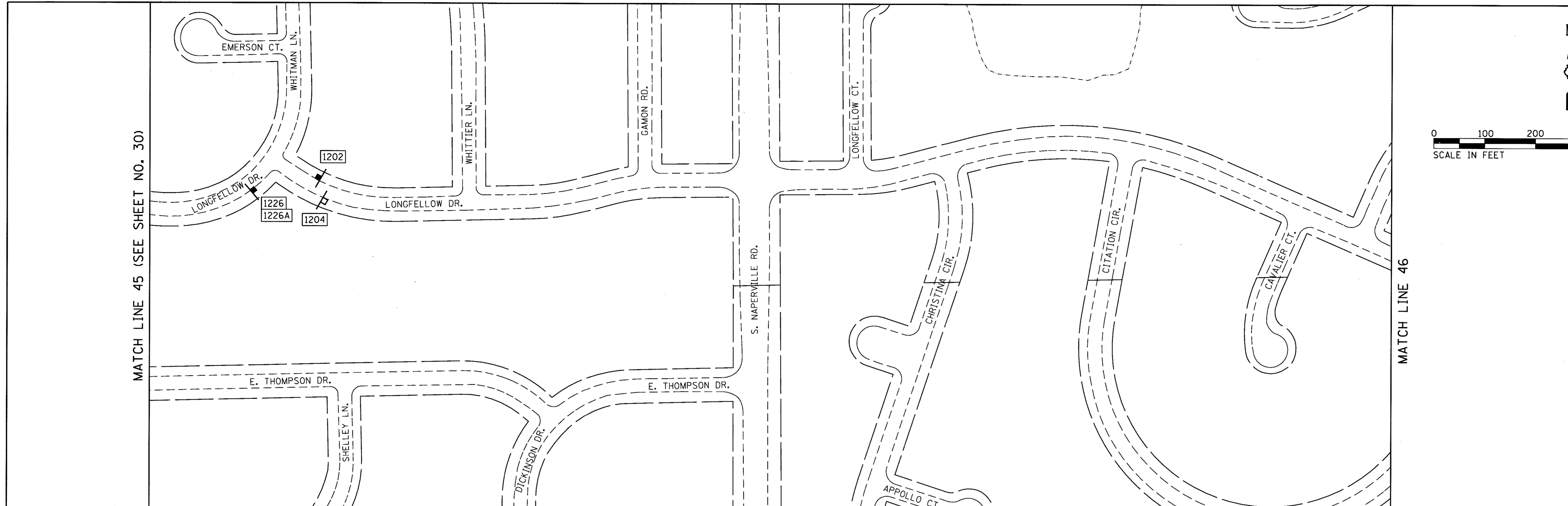
MATCH LINE 45 (SEE SHEET NO. 31)

| | | | |
|--|--|-----------------|-----------|
| FILE NAME = | USER NAME = kmurphy | DESIGNED - KEM | REVISED - |
| M:\CHICAGO PROJECTS\13-03-2560 Wheaton | Bike Signage Plan\Design\Sheets\21.dgn | DRAWN - KEM | REVISED - |
| | PLOT SCALE = 100.0000' / in. | CHECKED - ECS | REVISED - |
| | PLOT DATE = 5/16/2017 | DATE - 5/8/2017 | REVISED - |

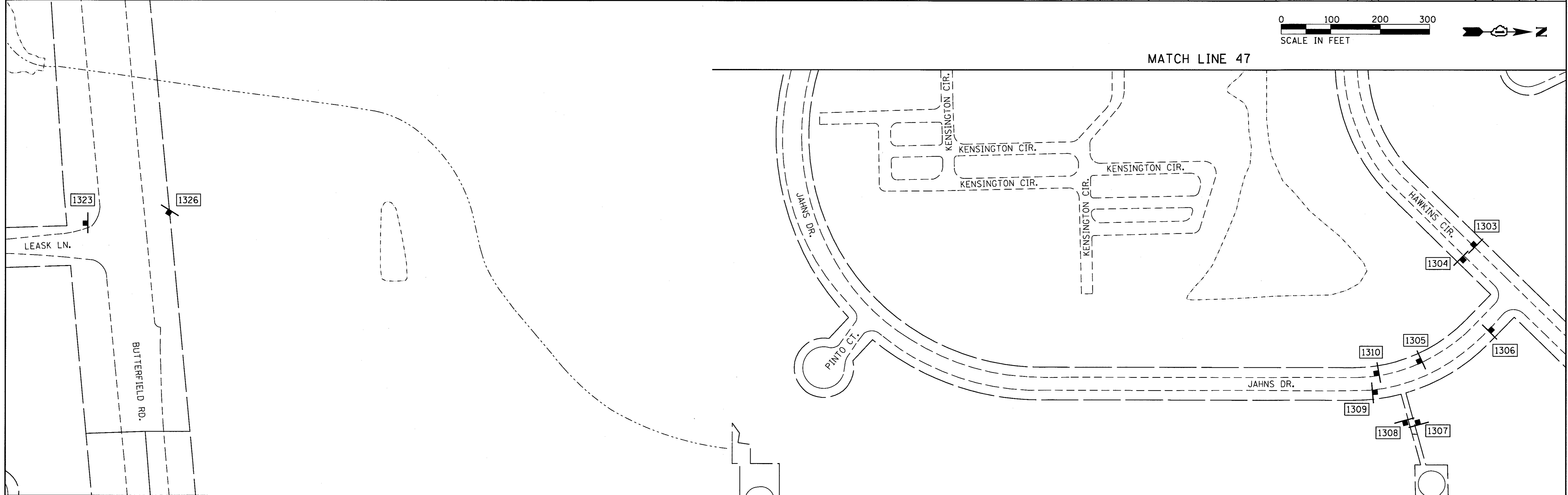
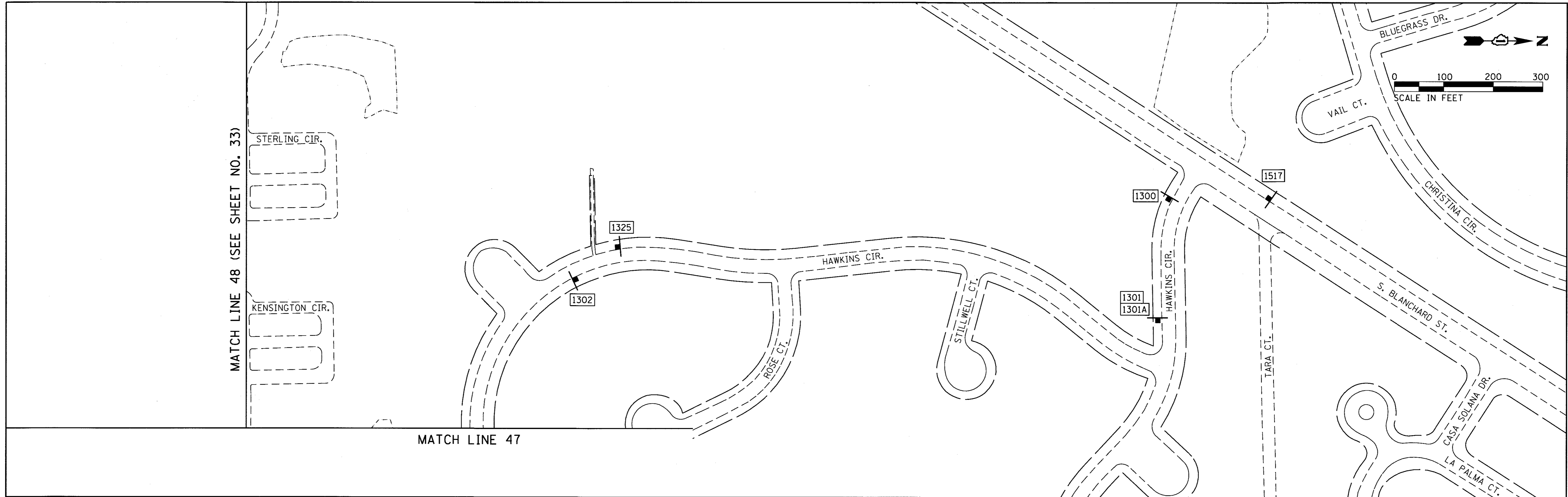
**STATE OF ILLINOIS
DEPARTMENT OF TRANSPORTATION**

| | | | |
|--|----------|--------------|--------------|
| WHEATON BIKE SIGNAGE PROPOSED PLAN SHEETS | | | |
| SCALE: 1" = 100' | SHEET 45 | OF 48 SHEETS | STA. TO STA. |

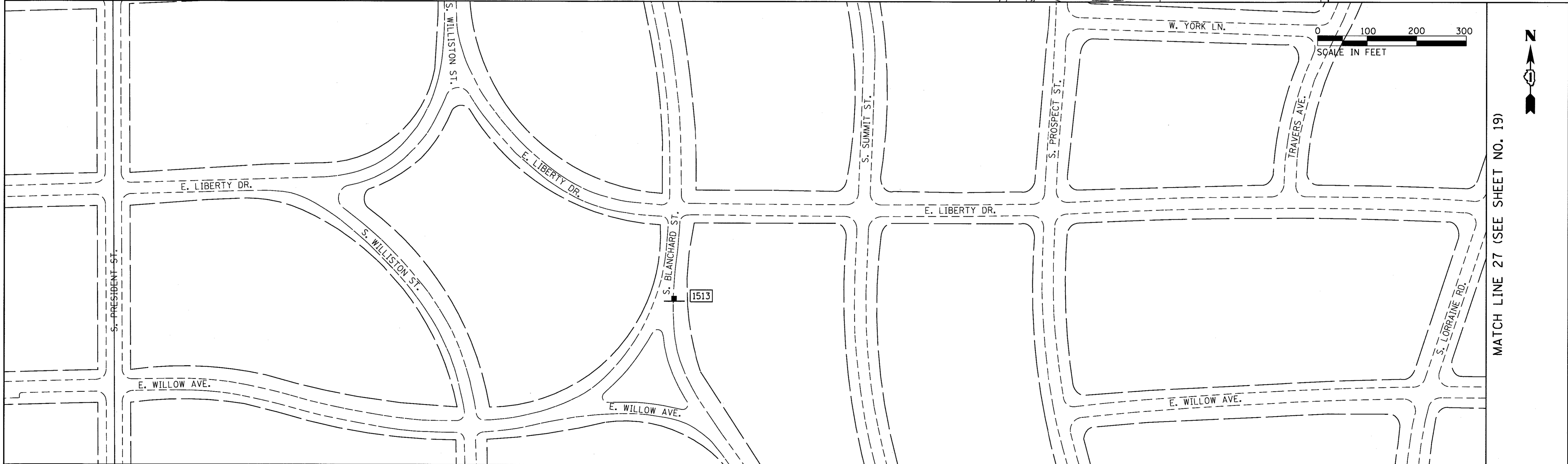
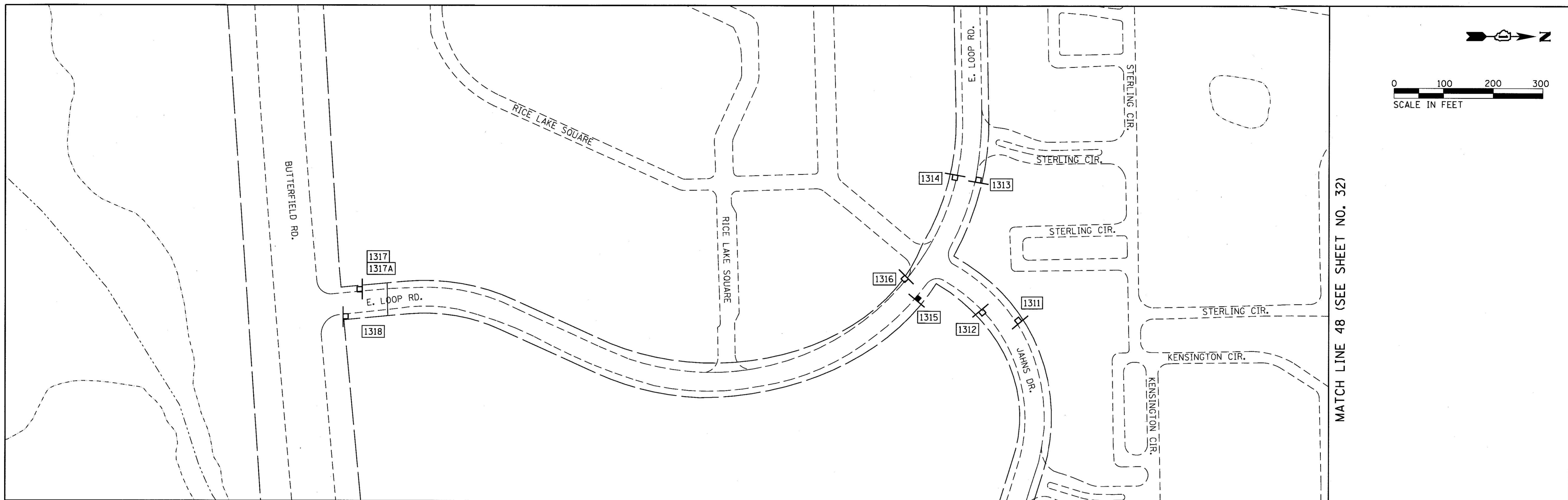
| | | | | |
|--------------------|----------------|--------|---------------------------|-----------|
| F.A. RTE. | SECTION | COUNTY | TOTAL SHEETS | SHEET NO. |
| | 12-00106-00-SG | DUPAGE | 48 | 45 |
| CONTRACT NO. 61E02 | | | ILLINOIS FED. AID PROJECT | |



| | | | | | | | | | | | | | |
|---|---|----------------------------------|------------------------|---|--|----------|--------------|---------------------------|------------------|-----------------------|--------------------|--|--|
| FILE NAME = M:\CHICAGO PROJECTS\13-03-2568 Wheaton | USER NAME = kmurphy Bike Signage Plan\Design\Sheets21.29.dgn | DESIGNED - KEM DRAWN - KEM | REVISED - REVISED - | STATE OF ILLINOIS DEPARTMENT OF TRANSPORTATION | WHEATON BIKE SIGNAGE PROPOSED PLAN SHEETS | | F.A. RTE. | SECTION 12-00106-00-SG | COUNTY DUPAGE | TOTAL SHEETS 48 | SHEET NO. 46 | | |
| PLOT SCALE = 1/8" = 1' / in. | | CHECKED - ECS DATE - 5/8/2017 | REVISED - REVISED - | | SCALE: 1" = 100' | SHEET 46 | OF 48 SHEETS | STA. | TO STA. | CONTRACT NO. 61E02 | | | |
| PLOT DATE = 5/16/2017 | | | | | ILLINOIS FED. AID PROJECT | | | | | | | | |
| | | | | | | | | | | | | | |



| | | | | | | | | | | | |
|--|---|-----------------|-----------|---|--|-----------------------|--------------|----------------|--------|--------------|-----------|
| FILE NAME = M:\CHICAGO PROJECTS\13-03-2560 Wheaton | USER NAME = kmurphy | DESIGNED - KEM | REVISED - | STATE OF ILLINOIS DEPARTMENT OF TRANSPORTATION | WHEATON BIKE SIGNAGE PROPOSED PLAN SHEETS | | F.A. RTE. | SECTION | COUNTY | TOTAL SHEETS | SHEET NO. |
| | Bike Signage Plan\Design\Sheets\21.29.dgn | DRAWN - KEM | REVISED - | | SCALE: 1" = 100' | SHEET 47 OF 48 SHEETS | STA. TO STA. | 12-00106-00-SG | DUPAGE | 48 | 47 |
| | PLOT SCALE = 100.0000' / 1" | CHECKED - ECS | REVISED - | | CONTRACT NO. 61E02 | | | | | | |
| | PLOT DATE = 5/16/2017 | DATE - 5/8/2017 | REVISED - | | ILLINOIS FED. AID PROJECT | | | | | | |



MATCH LINE 26 (SEE SHEET NOS. 18, 19)

| | | | |
|--|--|-----------------|-----------|
| FILE NAME = | USER NAME = kmurphy | DESIGNED - KEM | REVISED - |
| M:\CHICAGO PROJECTS\13-03-2560 Wheaton | Bike Signage Plan\Design\Sheets\21.dgn | DRAWN - KEM | REVISED - |
| | PLOT SCALE = 100.0000' / 1" | CHECKED - ECS | REVISED - |
| | PLOT DATE = 5/16/2017 | DATE - 5/8/2017 | REVISED - |

**STATE OF ILLINOIS
DEPARTMENT OF TRANSPORTATION**

| | | | |
|--|----------|--------------|--------------|
| WHEATON BIKE SIGNAGE PROPOSED PLAN SHEETS | | | |
| SCALE: 1" = 100' | SHEET 48 | OF 48 SHEETS | STA. TO STA. |

| | | | | |
|---------------------------|----------------|--------|--------------|-----------|
| F.A. RTE. | SECTION | COUNTY | TOTAL SHEETS | SHEET NO. |
| | 12-00106-00-SG | DUPAGE | 48 | 48 |
| CONTRACT NO. 61E02 | | | | |
| ILLINOIS FED. AID PROJECT | | | | |