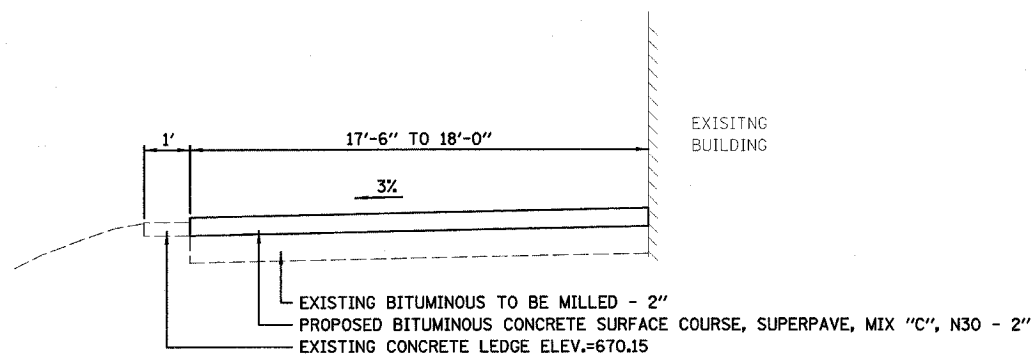
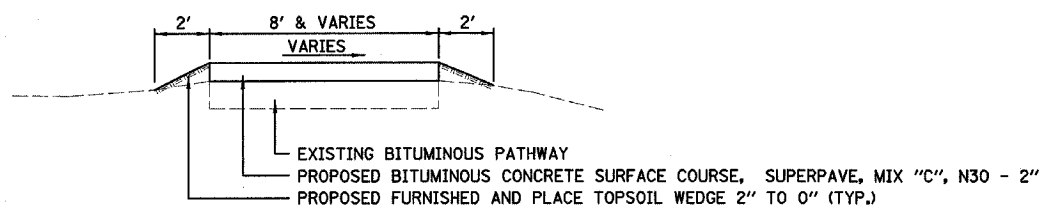


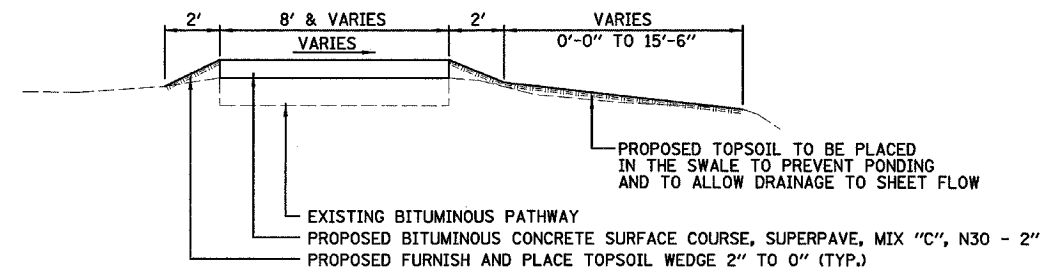
F.A. RTE.	SECTION	COUNTY	TOTAL SHEETS	SHEET NO.
		ROCK ISLAND	9	2
STA.	TO STA.			
FED. ROAD DIST. NO.	ILLINOIS	FED. AID PROJECT		



PROPOSED TYPICAL SECTION ①
(PORTICO DRIVE)

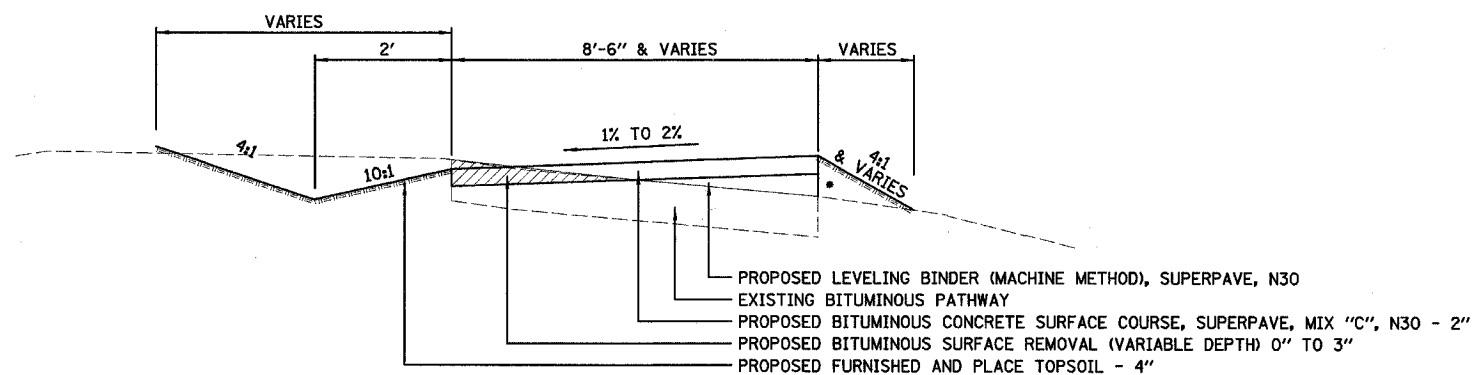


PROPOSED TYPICAL SECTION ②
(PATHWAYS)



PROPOSED TYPICAL SECTION ③
(WEST PATHWAY)

NOTE:
THE LIMITS FOR THIS TYPICAL ARE AS FOLLOWS:
STARTING 50' SOUTHEAST FROM THE WEST PARKING LOT WHERE
PATHWAY BENDS EAST. 85' EAST FROM STARTING POINT.



• LEVELING BINDER THICKNESS 0\"/>

PROPOSED TYPICAL SECTION ④
(WEST PATHWAY)

NOTE:
THE LIMITS FOR THIS TYPICAL SECTION ARE AS FOLLOWS:
STARTING OPPOSITE THE EXISTING STORM INLET, 61'± WEST
OF THE ROCKWALL ENTRY, SOUTH SIDE OF THE LODGE BUILDING (0+00)
AND PROCEEDING EAST 100' TO 35' EAST OF THE WEST FACE OF THE
ROCKWALL ENTRY (1+00).

PLOT DATE = #DATE#
PLOT SCALE = #SCALE#
USER NAME = #USER#

DESIGNED BY LAW	 2706 McGraw Drive Bloomington, Illinois 61704 309/683-8436, 309/683-1571 fax	FILE NO. 24-7524
DRAWN BY DRR		DATE 5/02/05
CHECKED BY PJM		SHEET NO. 2 OF 9

REVISIONS	
NAME	DATE

ILLINOIS DEPARTMENT OF TRANSPORTATION
TYPICAL SECTIONS
IDOT / IHPA
BLACK HAWK STATE HISTORIC SITE

SCALE: VERT. _____
HORIZ. _____

DRAWN BY _____
CHECKED BY _____