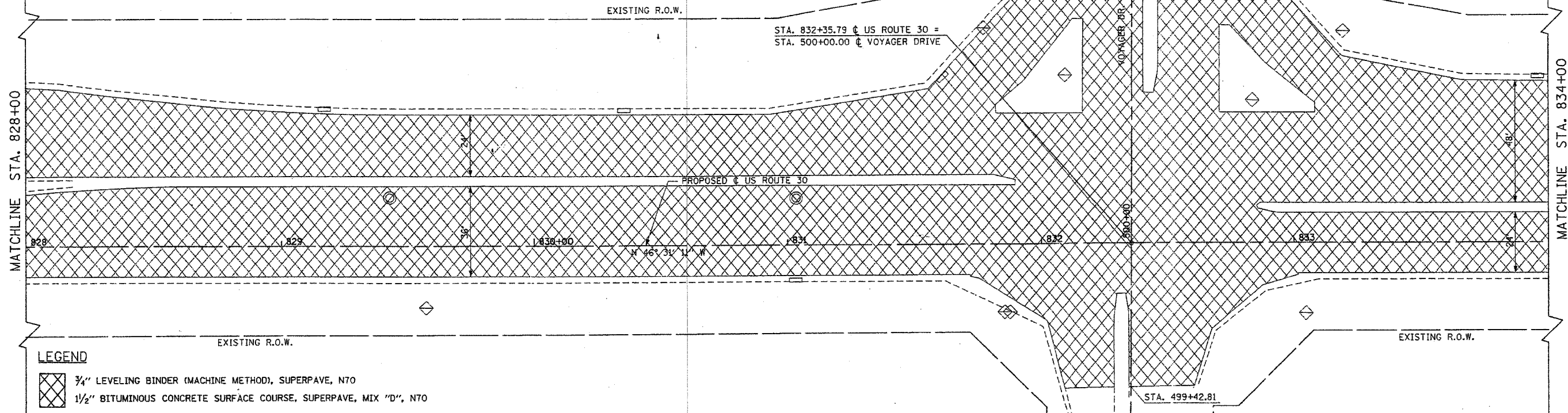



NOTES:
1. FOR CURVE DATA AND BENCHMARKS
SEE ALIGNMENT, TIES & BENCHMARKS SHEETS.


MUNICIPALITY: JOLIET

F.A. RTE.	SECTION	COUNTY	TOTAL SHEETS	SHEET NO.
575	(B&I) R-3	WILL	390	384
STA. 828+00	TO STA. 834+00			
FED. ROAD DIST. NO.	ILLINOIS	FED. AID PROJECT		
CONTRACT NO. 60881				



LEGEND

- 3/4" LEVELING BINDER (MACHINE METHOD), SUPERPAVE, N70
- 1/2" BITUMINOUS CONCRETE SURFACE COURSE, SUPERPAVE, MIX "D", N70



REVISIONS	
NAME	DATE

ILLINOIS DEPARTMENT OF TRANSPORTATION
SOIL PROFILE
US ROUTE 30
SHEET 20 OF 22

CMT
CRAWFORD MURPHY & TILLY, INC.
CONSULTING ENGINEERS
SPRINGFIELD, IL ■ AURORA, IL ■ ST. LOUIS, MO

SCALE: VERT.: 1"=5'
HORIZ.: 1"=20'
DATE: 03/29/02
DRAWN BY: SNG
CHECKED BY: AMB/KDF

CHECKED: []
 ALIGNED: []
 NOTE BOOK NO. []
 DATE FILE NAME []

CHECKED: []
 ALIGNED: []
 NOTE BOOK NO. []
 DATE FILE NAME []

I:\dot\0006602\draw\bid\sheet\p20.dgn