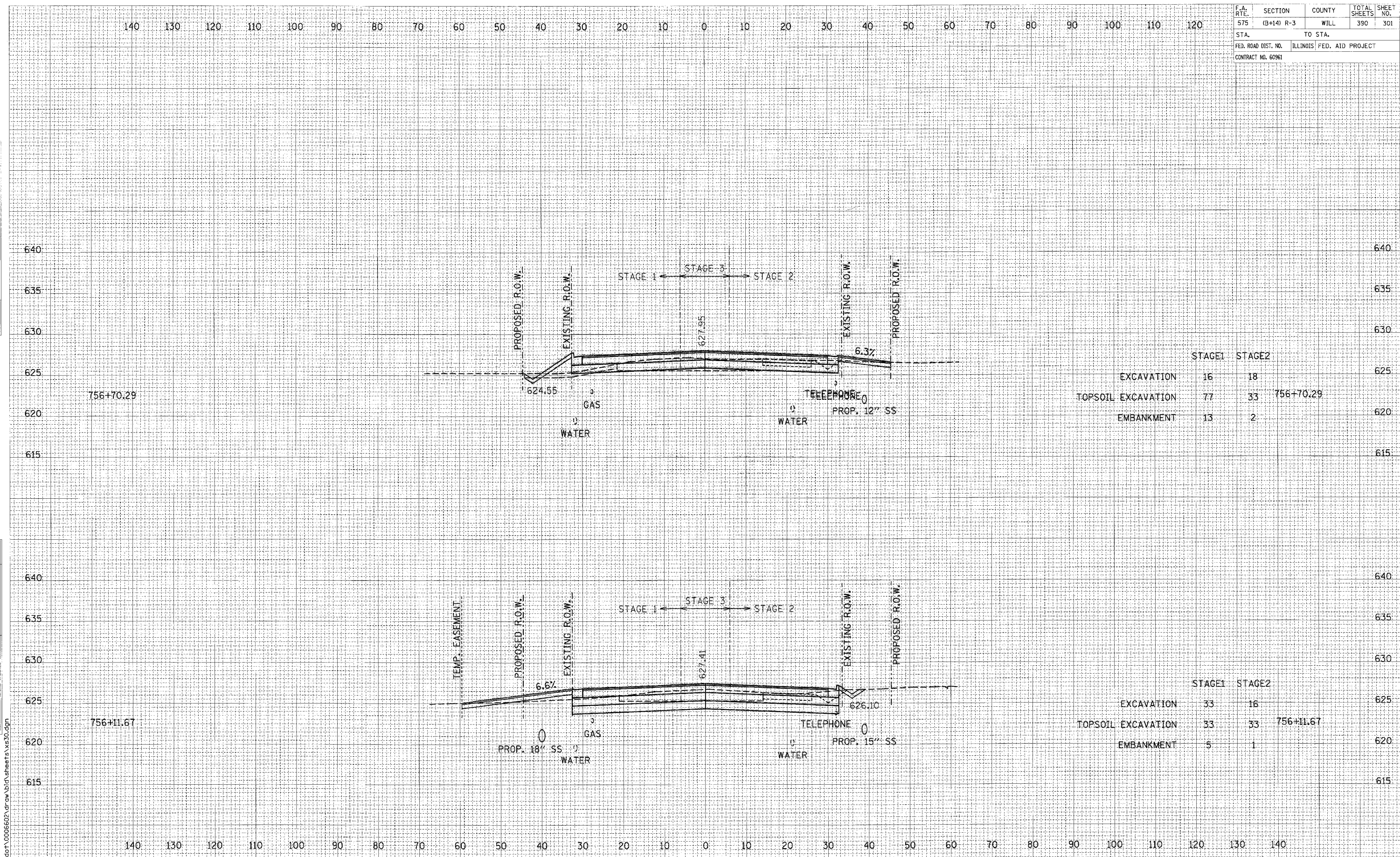


F.A. RILEY	SECTION (B+14) R-3	COUNTY WILL	TOTAL SHEETS 390	SHEET NO. 301
STA. 756+70.29		TO STA. 756+11.67		
FED. ROAD DIST. NO. ILLINOIS		FED. AID PROJECT		
CONTRACT NO. 60961				

DATE	BY
DESIGNED	PLOTTED
CHECKED	NOTED
APPROVED	AREAS CHECKED

DATE	BY
DESIGNED	PLOTTED
CHECKED	NOTED
APPROVED	AREAS CHECKED



	STAGE 1	STAGE 2	
EXCAVATION	16	18	
TOPSOIL EXCAVATION	77	33	756+70.29
EMBANKMENT	13	2	

	STAGE 1	STAGE 2	
EXCAVATION	33	16	
TOPSOIL EXCAVATION	33	33	756+11.67
EMBANKMENT	5	1	

CROSS SECTIONS: U.S. ROUTE 30 - STA. 756+11.67 TO STA. 756+70.29

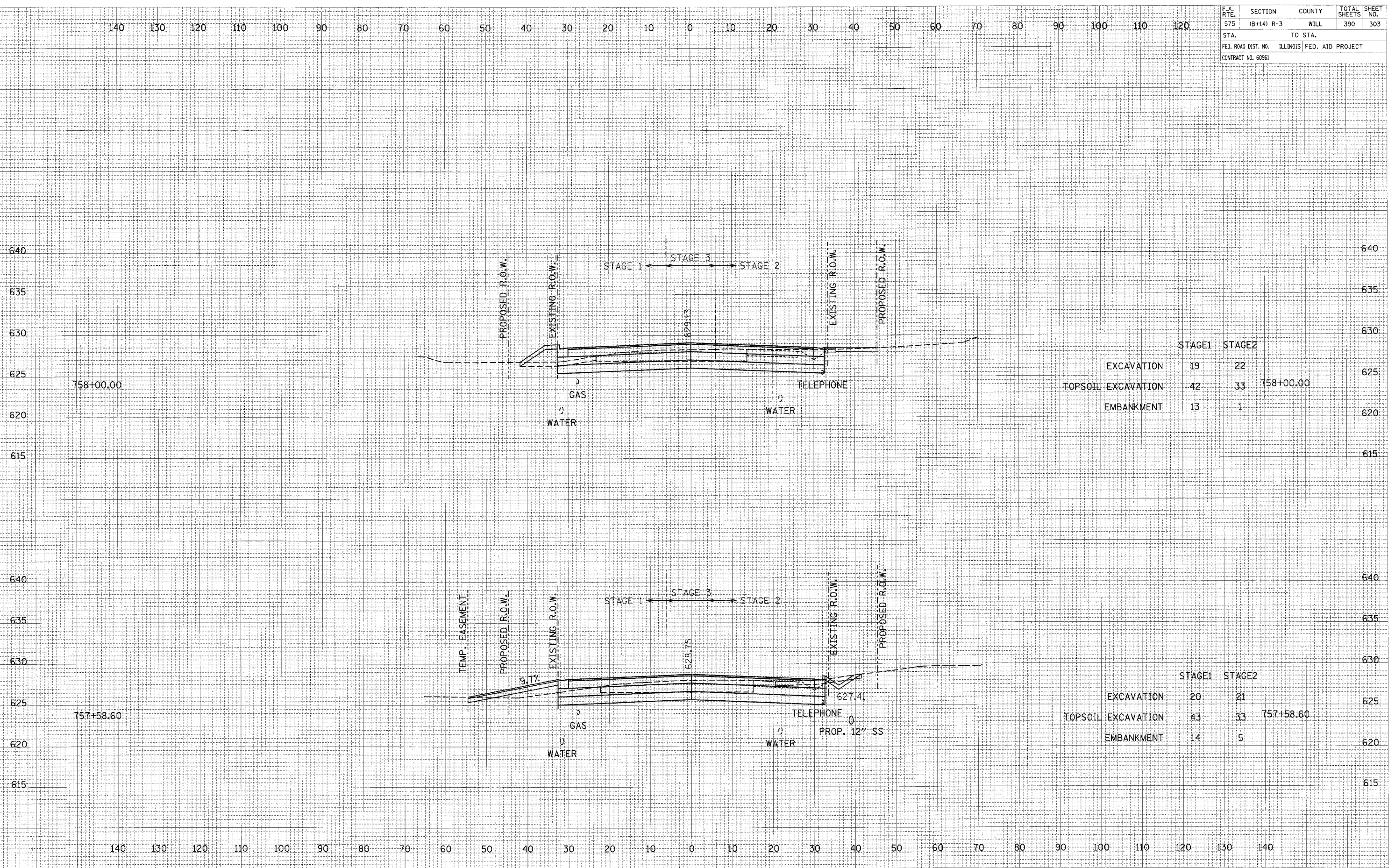
SCALE: 1" = 10' HORIZ.
1" = 5' VERT.

F.A. RTE.	SECTION	COUNTY	TOTAL SHEETS	SHEET NO.
575	(B+14) R-3	WILL	390	303
STA.		TO STA.		
FED. ROAD DIST. NO.		ILLINOIS	FED. AID PROJECT	
CONTRACT NO. 60961				

DATE	BY

DATE	BY

I:\d01\0006602\draw\14\sheet14\vs30.dgn



	STAGE1	STAGE2	
EXCAVATION	19	22	
TOPSOIL EXCAVATION	42	33	758+00.00
EMBANKMENT	13	1	

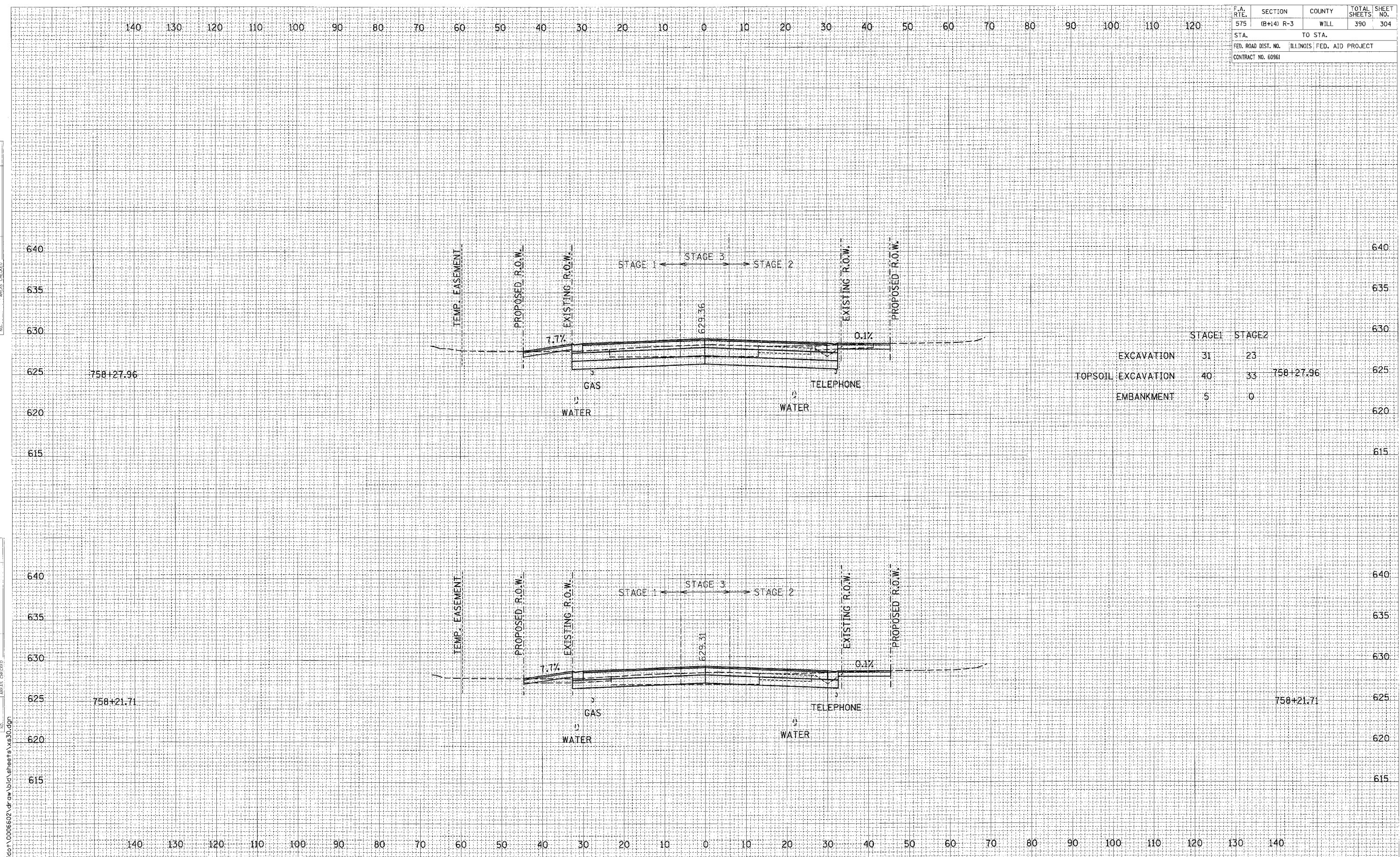
	STAGE1	STAGE2	
EXCAVATION	20	21	
TOPSOIL EXCAVATION	43	33	757+58.60
EMBANKMENT	14	5	

CROSS SECTIONS: U.S. ROUTE 30 - STA. 757+58.60 TO STA. 758+00.00
 SCALE: 1" = 10' HORIZ.
 1" = 5' VERT.

F.A. RTE.	SECTION	COUNTY	TOTAL SHEETS	SHEET NO.
575	(B+14) R-3	WILL	390	304
STA.		TO STA.		
FED. ROAD DIST. NO.		ILLINOIS FED. AID PROJECT		
CONTRACT NO. 60961				

DATE	
NO.	
AREAS CHECKED	
NOTE BOOK	
TEMP. AT	
PLOTTED	
SURVEYED	
FINAL	

DATE	
NO.	
AREAS CHECKED	
NOTE BOOK	
TEMP. AT	
PLOTTED	
SURVEYED	
ORIGINAL	



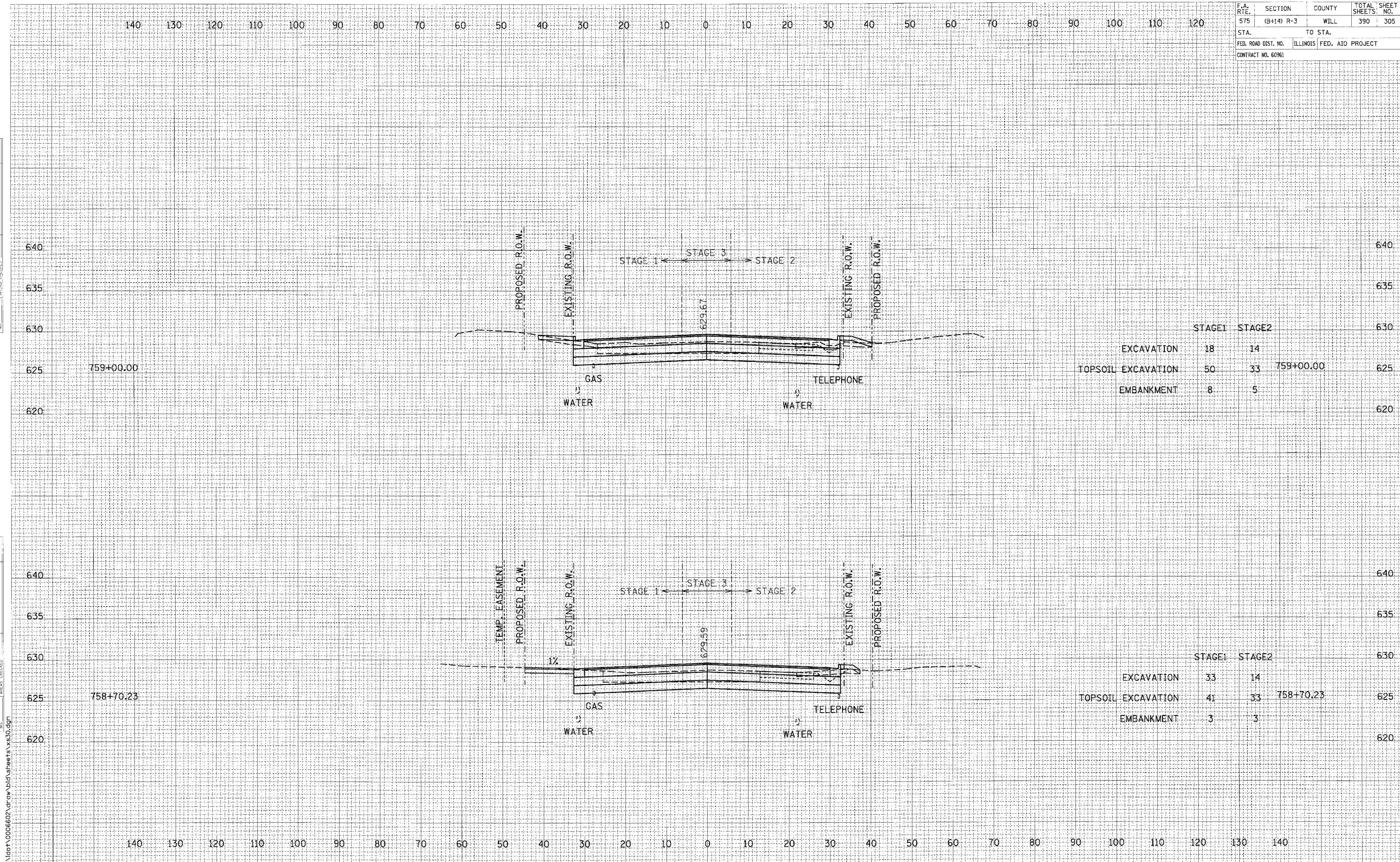
	STAGE 1	STAGE 2	
EXCAVATION	31	23	
TOPSOIL EXCAVATION	40	33	758+27.96
EMBANKMENT	5	0	

I:\cor\0006602\draw\blc\sheet\sheet30.dgn

F.A. RTE.	SECTION	COUNTY	TOTAL SHEETS	SHEET NO.
575	(B+14) R-3	WILL	390	305
STA.	TO STA.			
FED. ROAD DIST. NO.	ILLINOIS FED. AID PROJECT			
CONTRACT NO. 60961				

DATE	BY

DATE	BY



	STAGE1	STAGE2	
EXCAVATION	18	14	
TOPSOIL EXCAVATION	50	33	759+00.00
EMBANKMENT	8	5	

	STAGE1	STAGE2	
EXCAVATION	33	14	
TOPSOIL EXCAVATION	41	33	758+70.23
EMBANKMENT	3	3	

CROSS SECTIONS: U.S. ROUTE 30 - STA. 758+70.23 TO STA. 759+00.00

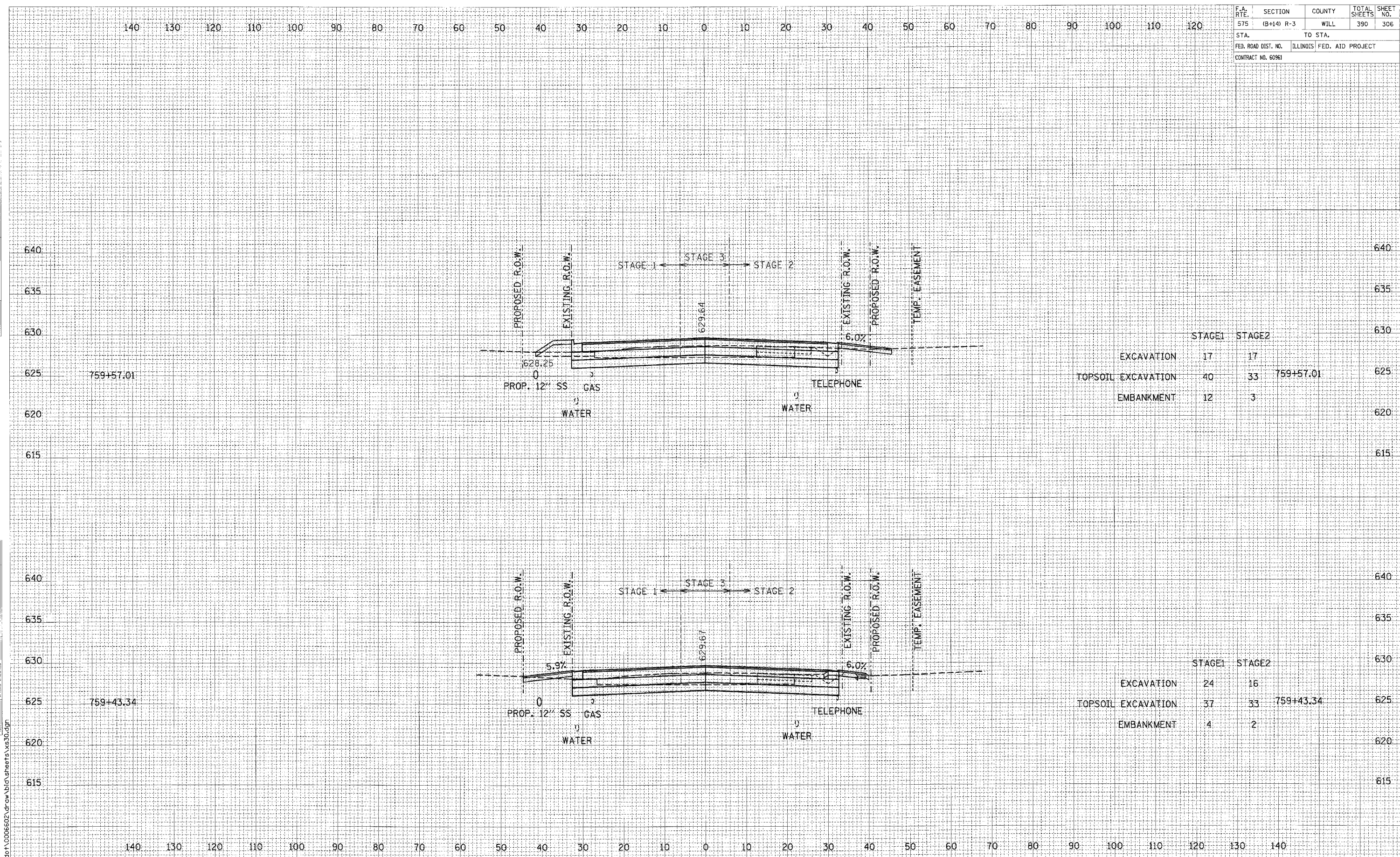
SCALE: 1" = 10' HORIZ.
1" = 5' VERT.

I:\dof\0006602\draw\bid\sheet5\xs30.dgn

F.A. RTE.	SECTION	COUNTY	TOTAL SHEETS	SHEET NO.
575	(B+14) R-3	WILL	390	306
STA.		TO STA.		
FED. ROAD DIST. NO.		ILLINOIS FED. AID PROJECT		
CONTRACT NO. 60961				

DATE	BY	DATE	BY
ORIGINAL SURVEY	REVISED SURVEY	PLOTTED	AREA CHECKED
NOTE BOOK	NO.	NO.	NO.

DATE	BY	DATE	BY
ORIGINAL SURVEY	REVISED SURVEY	PLOTTED	AREA CHECKED
NOTE BOOK	NO.	NO.	NO.



	STAGE 1	STAGE 2	
EXCAVATION	17	17	
TOPSOIL EXCAVATION	40	33	759+57.01
EMBANKMENT	12	3	

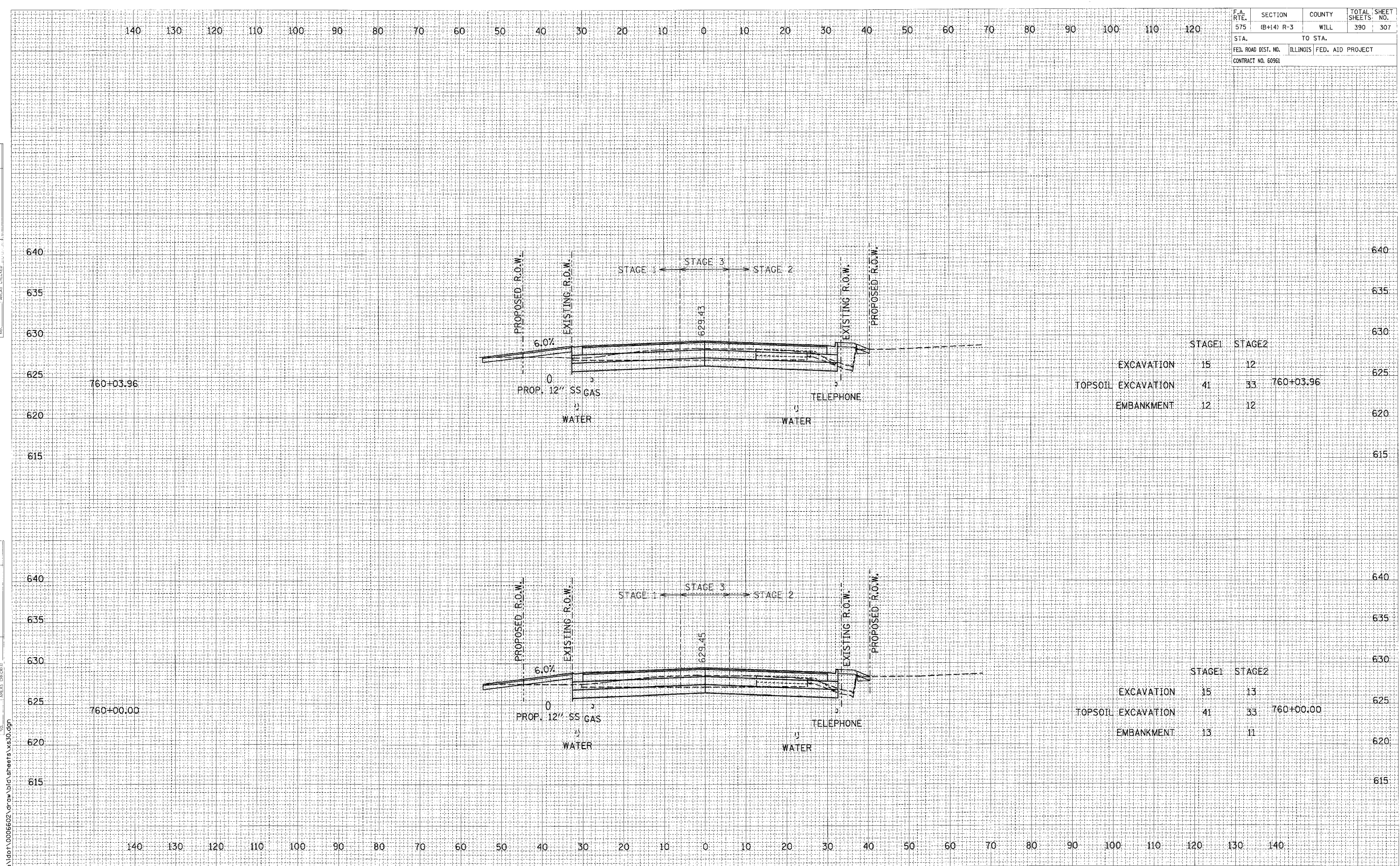
	STAGE 1	STAGE 2	
EXCAVATION	24	16	
TOPSOIL EXCAVATION	37	33	759+43.34
EMBANKMENT	4	2	

CROSS SECTIONS: U.S. ROUTE 30 - STA. 759+43.34 TO STA. 759+57.01
 SCALE: 1" = 10' HORIZ.
 1" = 5' VERT.

F.A. RTE.	SECTION	COUNTY	TOTAL SHEETS	SHEET NO.
575	(B+14) R-3	WILL	390	307
STA.		TO STA.		
FED. ROAD DIST. NO.		ILLINOIS FED. AID PROJECT		
CONTRACT NO. 60961				

DATE	
BY	
APPROVED	
PLotted	
NOTE BOOK	
AREAS CHECKED	

DATE	
BY	
APPROVED	
PLotted	
NOTE BOOK	
AREAS CHECKED	



	STAGE1	STAGE2	
EXCAVATION	15	12	
TOPSOIL EXCAVATION	41	33	760+03.96
EMBANKMENT	12	12	

	STAGE1	STAGE2	
EXCAVATION	15	13	
TOPSOIL EXCAVATION	41	33	760+00.00
EMBANKMENT	13	11	

CROSS SECTIONS: U.S. ROUTE 30 - STA. 760+00.00 TO STA. 760+03.96

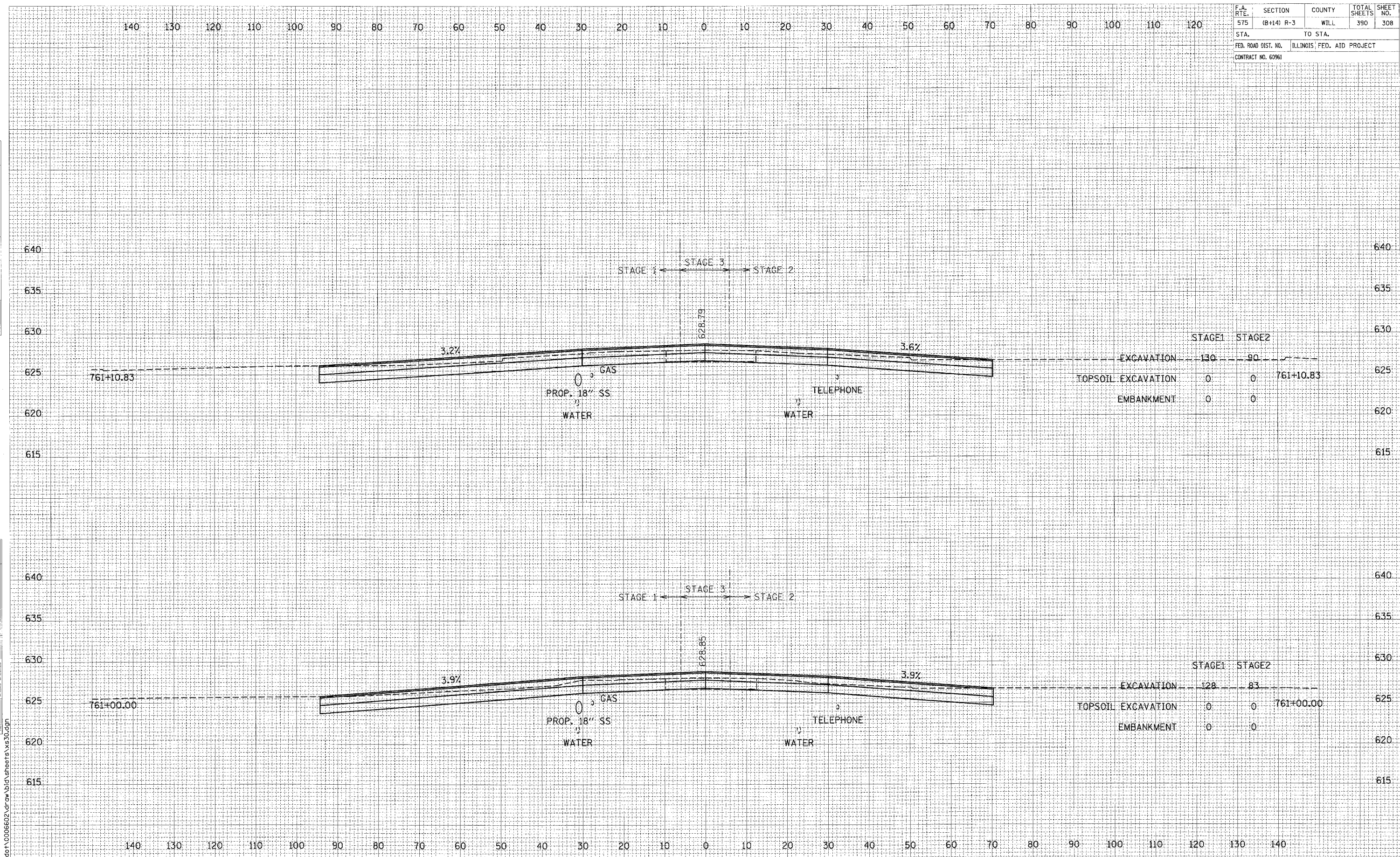
SCALE: 1" = 10' HORIZ.
1" = 5' VERT.

I:\ado\0006602\draw\bid\sheeta\vs30.dgn

F.A. RITE.	SECTION	COUNTY	TOTAL SHEETS	SHEET NO.
575	(B+14) R-3	WILL	390	308
STA.		TO STA.		
FED. ROAD DIST. NO.		ILLINOIS FED. AID PROJECT		
CONTRACT NO. 60961				

DATE	BY
DATE	BY
DATE	BY

DATE	BY
DATE	BY
DATE	BY



	STAGE1	STAGE2	
EXCAVATION	130	90	
TOPSOIL EXCAVATION	0	0	761+10.83
EMBANKMENT	0	0	

	STAGE1	STAGE2	
EXCAVATION	128	83	
TOPSOIL EXCAVATION	0	0	761+00.00
EMBANKMENT	0	0	

CROSS SECTIONS: U.S. ROUTE 30 - STA. 761+00.00 TO STA. 761+10.83

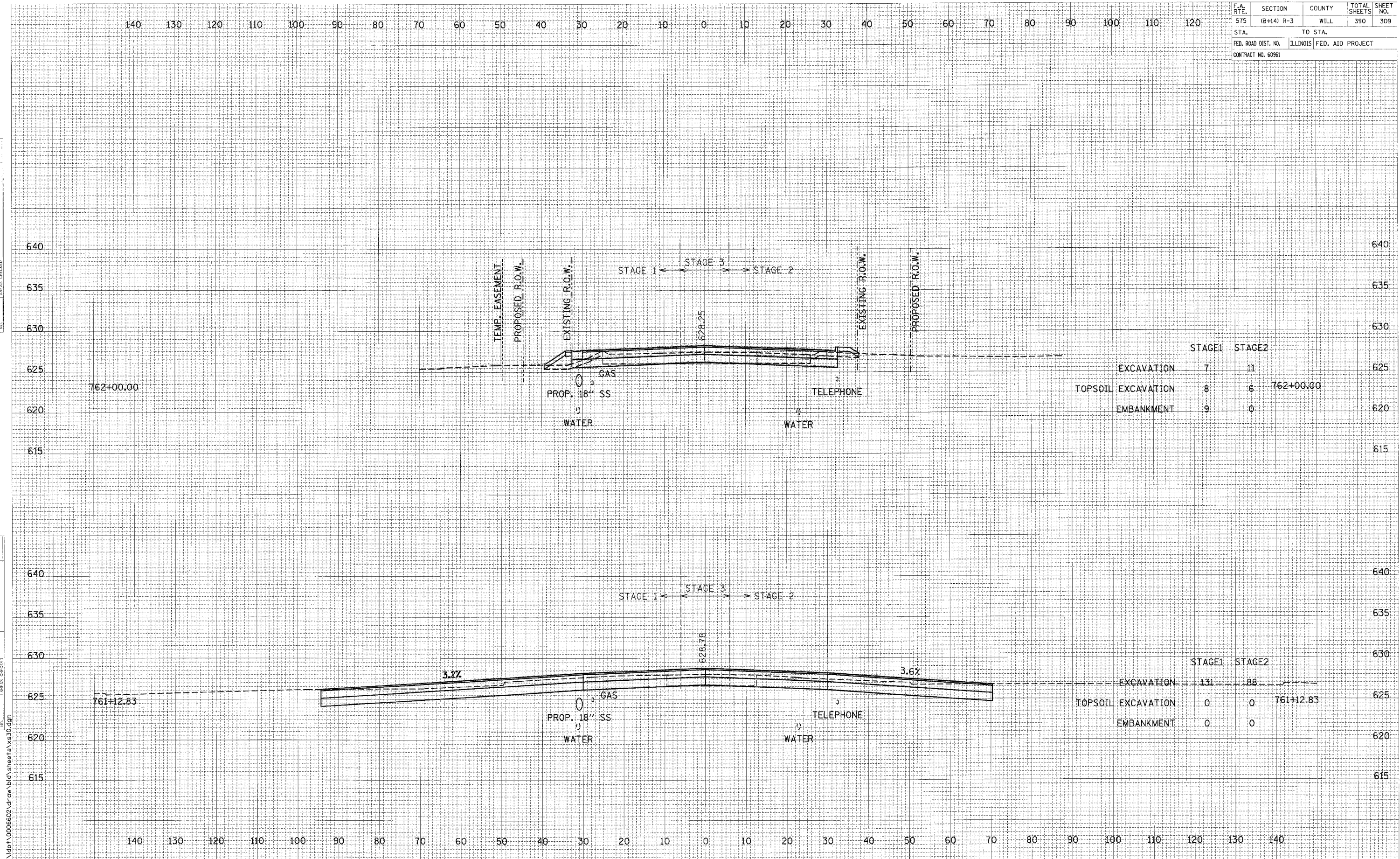
SCALE: 1" = 10' HORIZ.
1" = 5' VERT.

I:\dot\0006602\draw\ld\sheet130.dgn

F.A. R.T.E.	SECTION	COUNTY	TOTAL SHEETS	SHEET NO.
575	(B+14) R-3	WILL	390	309
STA.		TO STA.		
FED. ROAD DIST. NO.		ILLINOIS	FED. AID PROJECT	
CONTRACT NO. 60961				

DATE	BY	REVISED
		PLOTTED
		TRAPLATE
		NOTE BOOK
		AREAS CHECKED
		NO.

DATE	BY	REVISED
		PLOTTED
		TRAPLATE
		NOTE BOOK
		AREAS CHECKED
		NO.



I:\dot\006602\dr aw b\cd\sheets\xs30.cdp

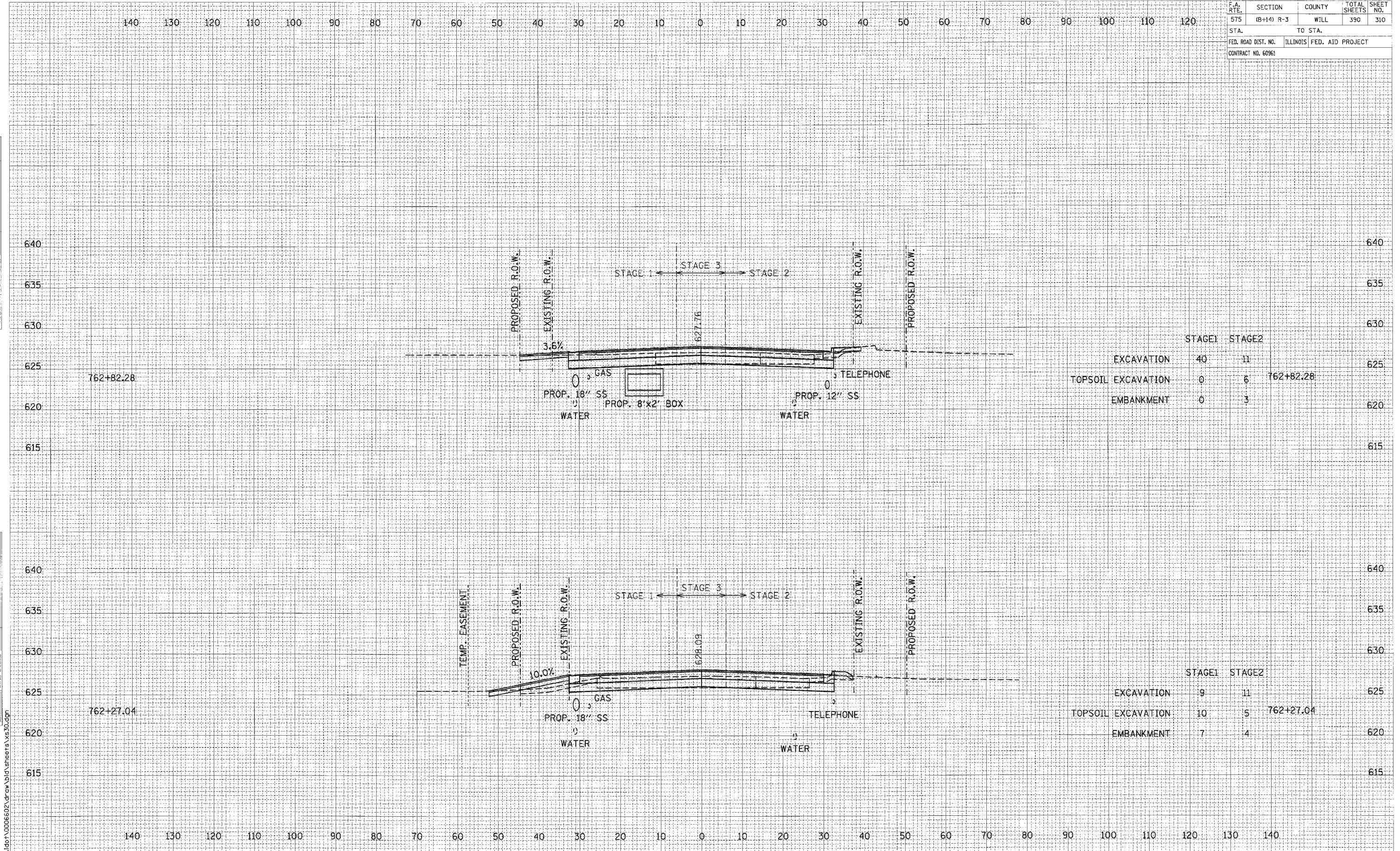
CROSS SECTIONS: U.S. ROUTE 30 - STA. 761+12.83 TO STA. 762+00.00

SCALE: 1" = 10' HORIZ.
1" = 5' VERT.

F.A. RTE.	SECTION	COUNTY	TOTAL SHEETS	SHEET NO.
575	(B+14) R-3	WILL	390	310
STA.		TO STA.		
FED. ROAD DIST. NO.		ILLINOIS FED. AID PROJECT		
CONTRACT NO. 60961				

DATE	BY
FINAL SURVEY	DATE
PLOTTED	BY
NOTE BOOK	NO.
AREAS CHECKED	

DATE	BY
ORIGINAL SURVEY	DATE
PLOTTED	BY
NOTE BOOK	NO.
AREAS CHECKED	



	STAGE1	STAGE2	
EXCAVATION	40	11	
TOPSOIL EXCAVATION	0	6	762+82.28
EMBANKMENT	0	3	

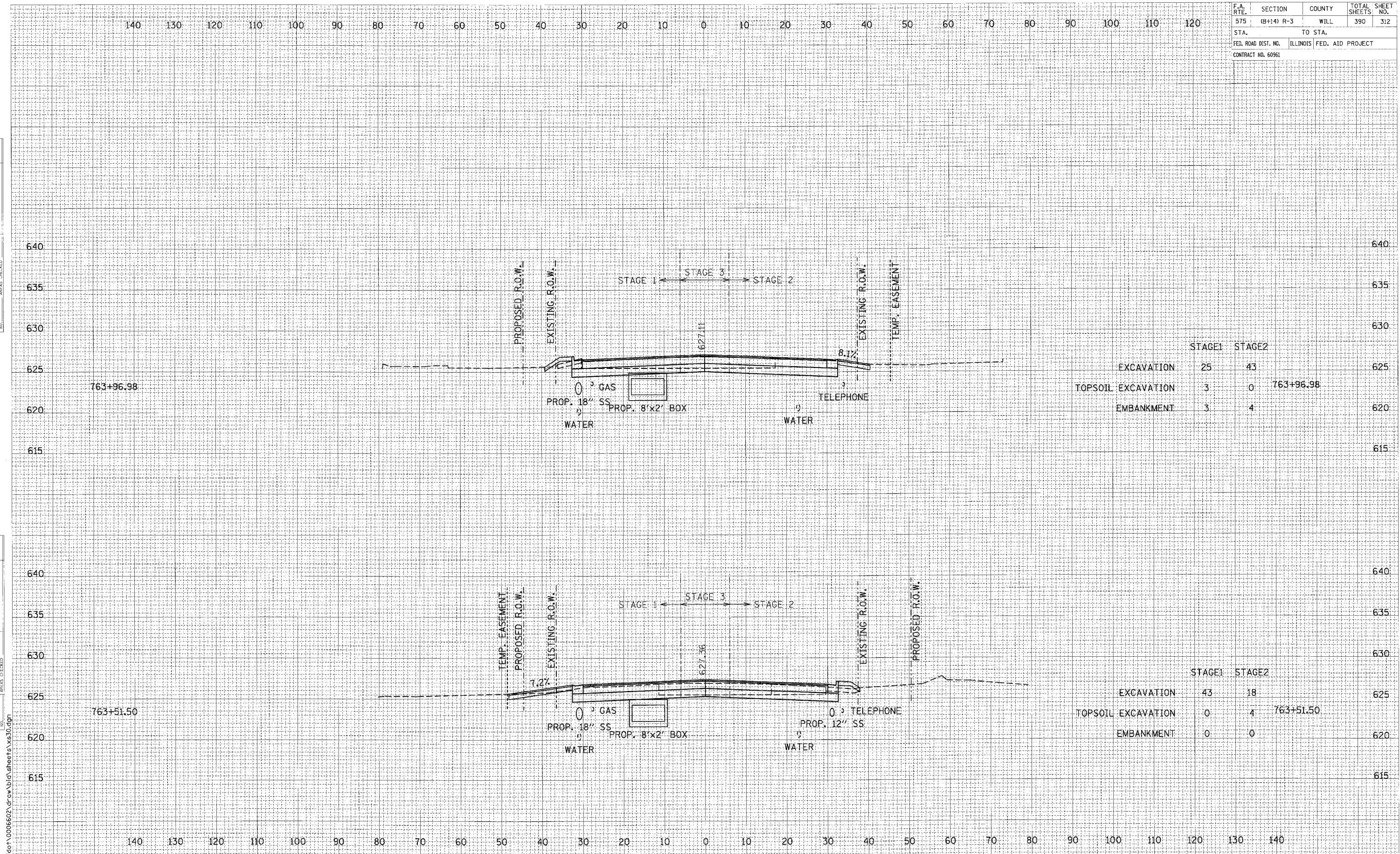
	STAGE1	STAGE2	
EXCAVATION	9	11	
TOPSOIL EXCAVATION	10	5	762+27.04
EMBANKMENT	7	4	

CROSS SECTIONS: U.S. ROUTE 30 - STA. 762+27.04 TO STA. 762+82.28
 SCALE: 1" = 10' HORIZ.
 1" = 5' VERT.

F.A. RTE.	SECTION	COUNTY	TOTAL SHEET NO.
575	(B+14) R-3	WILL	390
STA.	TO STA.		
FED. ROAD DIST. NO.	ILLINOIS	FED. AID PROJECT	
CONTRACT NO. 60961			

DATE	BY
NO.	NO.
AREAS CHECKED	AREAS CHECKED
TEMP. EASEMENT	TEMP. EASEMENT
PLATTED	PLATTED
DESIGNED	DESIGNED
APPROVED	APPROVED
FINAL SURVEY	FINAL SURVEY

DATE	BY
NO.	NO.
AREAS CHECKED	AREAS CHECKED
TEMP. EASEMENT	TEMP. EASEMENT
PLATTED	PLATTED
DESIGNED	DESIGNED
APPROVED	APPROVED
ORIGINAL SURVEY	ORIGINAL SURVEY



	STAGE1	STAGE2	
EXCAVATION	25	43	
TOPSOIL EXCAVATION	3	0	763+96.98
EMBANKMENT	3	4	

	STAGE1	STAGE2	
EXCAVATION	43	18	
TOPSOIL EXCAVATION	0	4	763+51.50
EMBANKMENT	0	0	

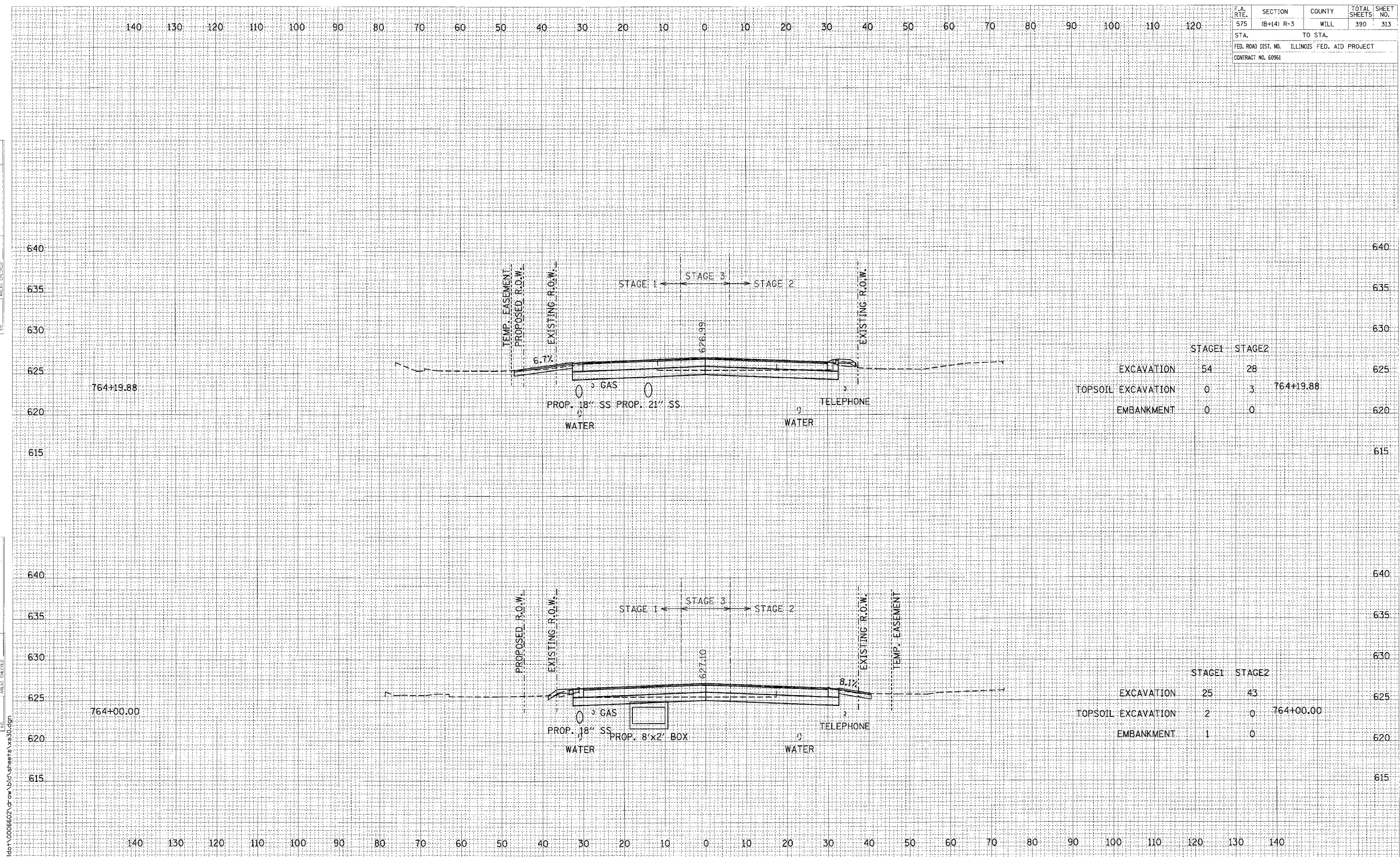
CROSS SECTIONS: U.S. ROUTE 30 - STA. 763+51.50 TO STA. 763+96.98

SCALE: 1" = 10' HORIZ.
1" = 5' VERT.

F.A. RTE.	SECTION	COUNTY	TOTAL SHEET NO.
575	(B+14) R-3	WILL	390 313
STA.		TO STA.	
FED. ROAD DIST. NO.		ILLINOIS FED. AID PROJECT	
CONTRACT NO. 60961			

FINISHED SURVEY	DATE
REVISIONS	
NO.	

ORIGINAL SURVEY	DATE
REVISIONS	
NO.	



	STAGE1	STAGE2	
EXCAVATION	54	28	
TOPSOIL EXCAVATION	0	3	764+19.88
EMBANKMENT	0	0	

	STAGE1	STAGE2	
EXCAVATION	25	43	
TOPSOIL EXCAVATION	2	0	764+00.00
EMBANKMENT	1	0	

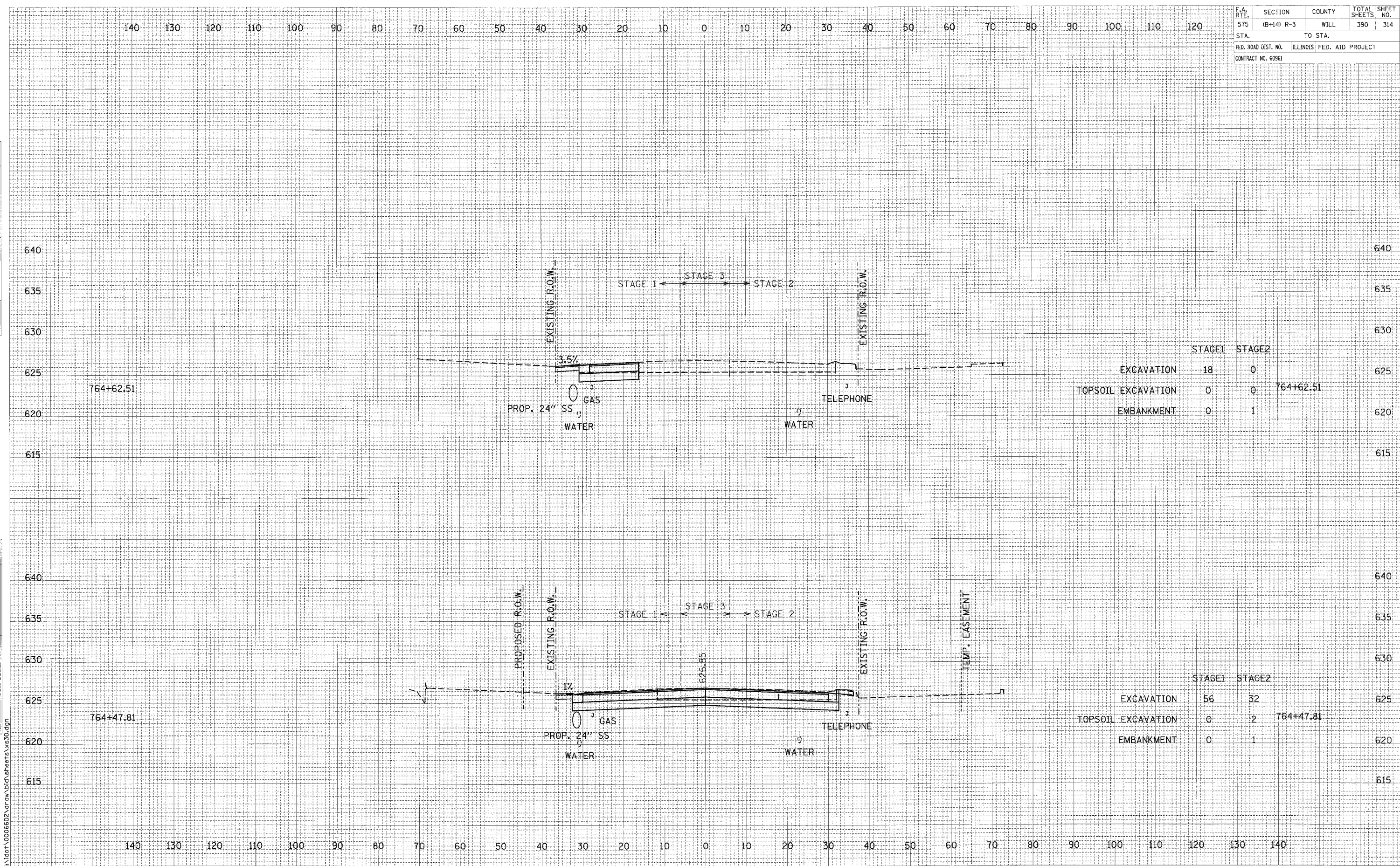
CROSS SECTIONS: U.S. ROUTE 30 - STA. 764+00.00 TO STA. 764+19.88

SCALE: 1" = 10' HORIZ.
1" = 5' VERT.

F.A. RTE.	SECTION	COUNTY	TOTAL SHEETS	SHEET NO.
575	(B+14) R-3	WILL	390	314
STA.		TO STA.		
FED. ROAD DIST. NO.		ILLINOIS FED. AID PROJECT		
CONTRACT NO. 60961				

DATE	BY
NO.	NO.
AREAS CHECKED	AREAS CHECKED
PLATE	PLATE
BOOK	BOOK
NO.	NO.
NO.	NO.

DATE	BY
NO.	NO.
AREAS CHECKED	AREAS CHECKED
PLATE	PLATE
BOOK	BOOK
NO.	NO.
NO.	NO.



	STAGE1	STAGE2	
EXCAVATION	18	0	
TOPSOIL EXCAVATION	0	0	764+62.51
EMBANKMENT	0	1	

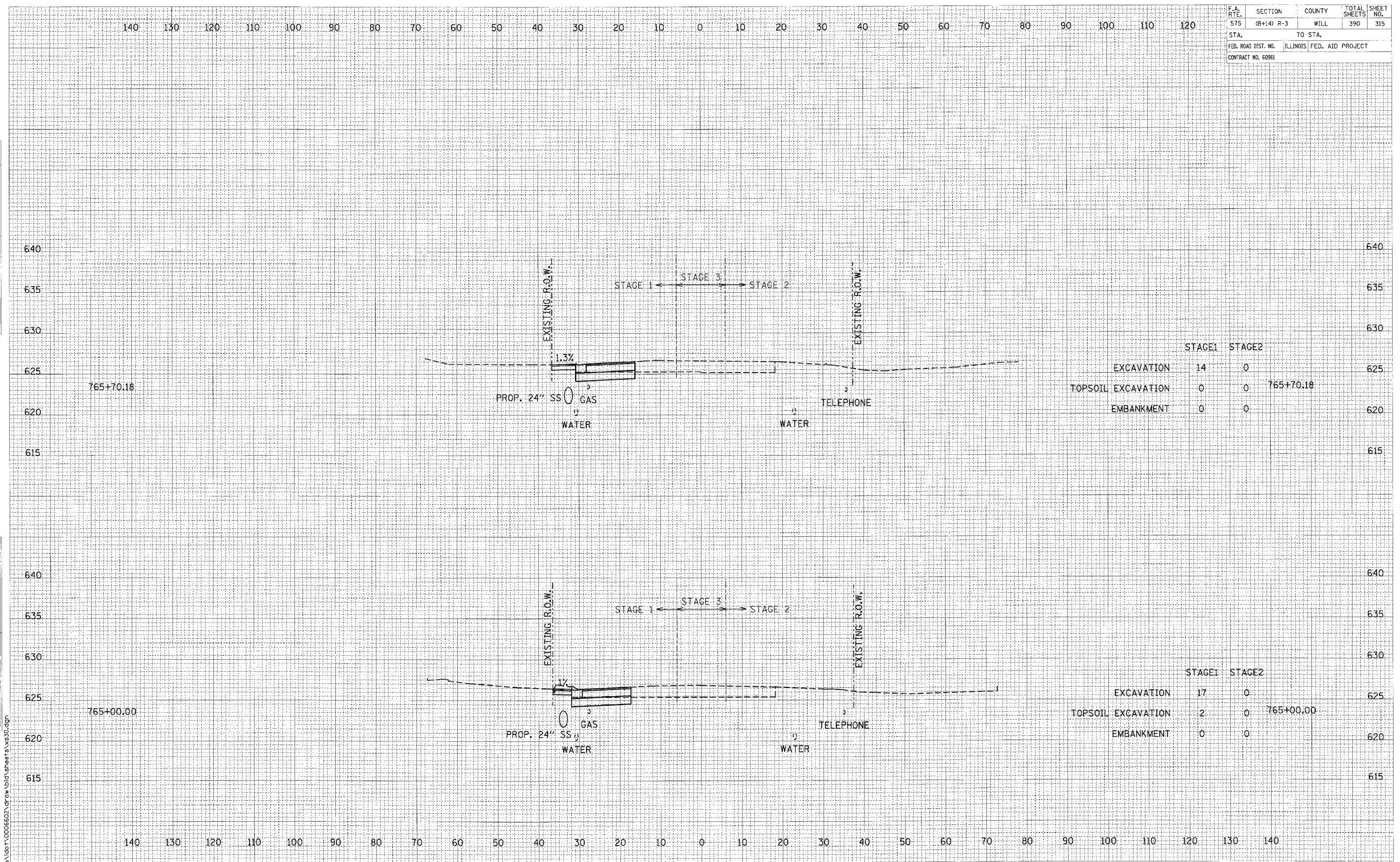
	STAGE1	STAGE2	
EXCAVATION	56	32	
TOPSOIL EXCAVATION	0	2	764+47.81
EMBANKMENT	0	1	

CROSS SECTIONS: U.S. ROUTE 30 - STA. 764+47.81 TO STA. 764+62.51
 SCALE: 1" = 10' HORIZ.
 1" = 5' VERT.

F.A. RTE.	SECTION	COUNTY	TOTAL SHEETS	SHEET NO.
575	(B+14) R-3	WILL	390	315
STA.		TO STA.		
FED. ROAD DIST. NO.		ILLINOIS FED. AID PROJECT		
CONTRACT NO. 609E1				

DATE	BY

DATE	BY



	STAGE1	STAGE2	
EXCAVATION	14	0	
TOPSOIL EXCAVATION	0	0	765+70.18
EMBANKMENT	0	0	

	STAGE1	STAGE2	
EXCAVATION	17	0	
TOPSOIL EXCAVATION	2	0	765+00.00
EMBANKMENT	0	0	

CROSS SECTIONS: U.S. ROUTE 30 - STA. 765+00.00 TO STA. 765+70.18

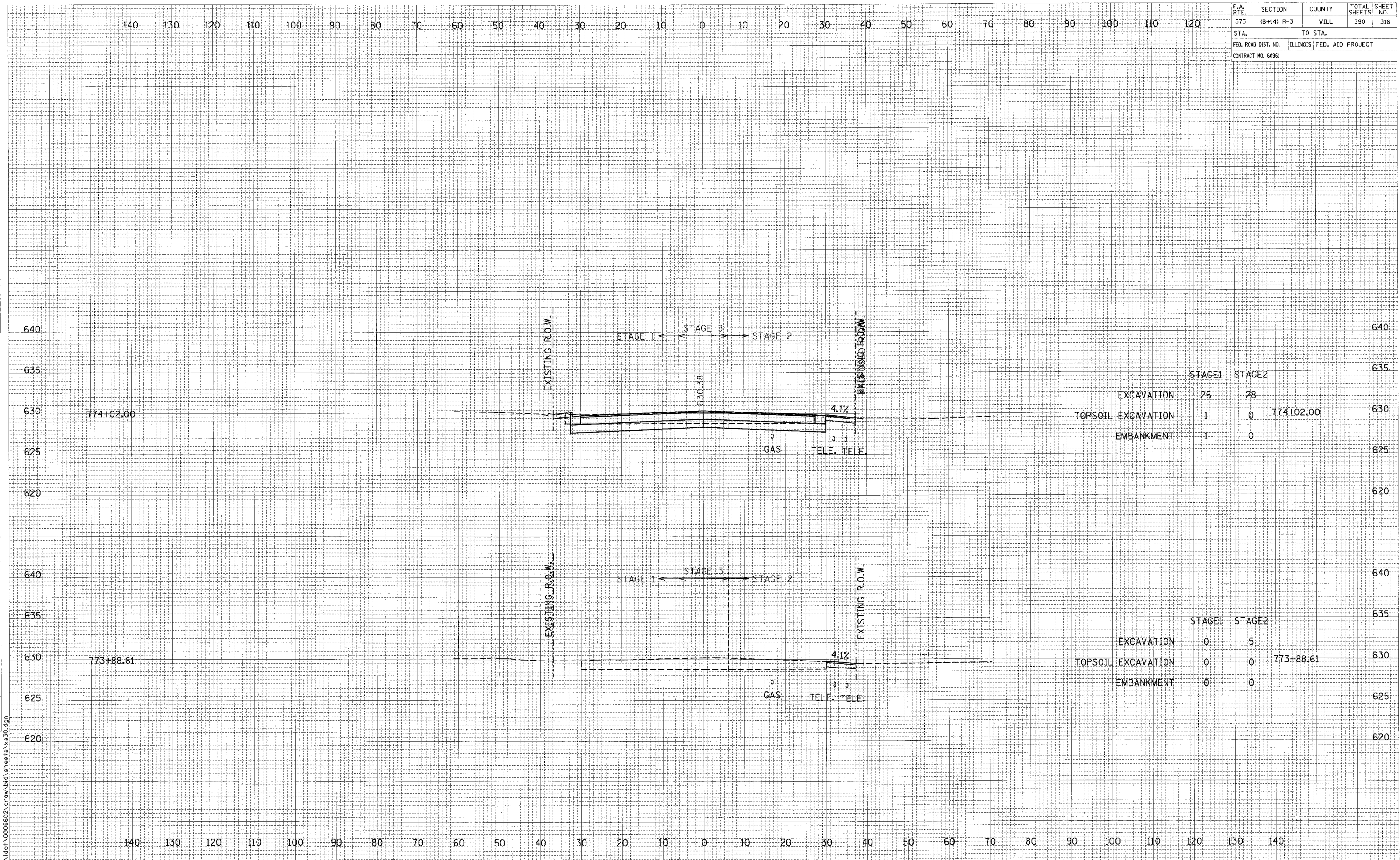
SCALE: 1" = 10' HORIZ.
1" = 5' VERT.

I:\dot\0006602\draw\dot\sheet15.wsd

F.A. RTE.	SECTION	COUNTY	TOTAL SHEETS	SHEET NO.
575	(B+14) R-3	WILL	390	316
STA.	TO STA.			
FED. ROAD DIST. NO.	ILLINOIS FED. AID PROJECT			
CONTRACT NO. 60961				

DATE	BY

DATE	BY

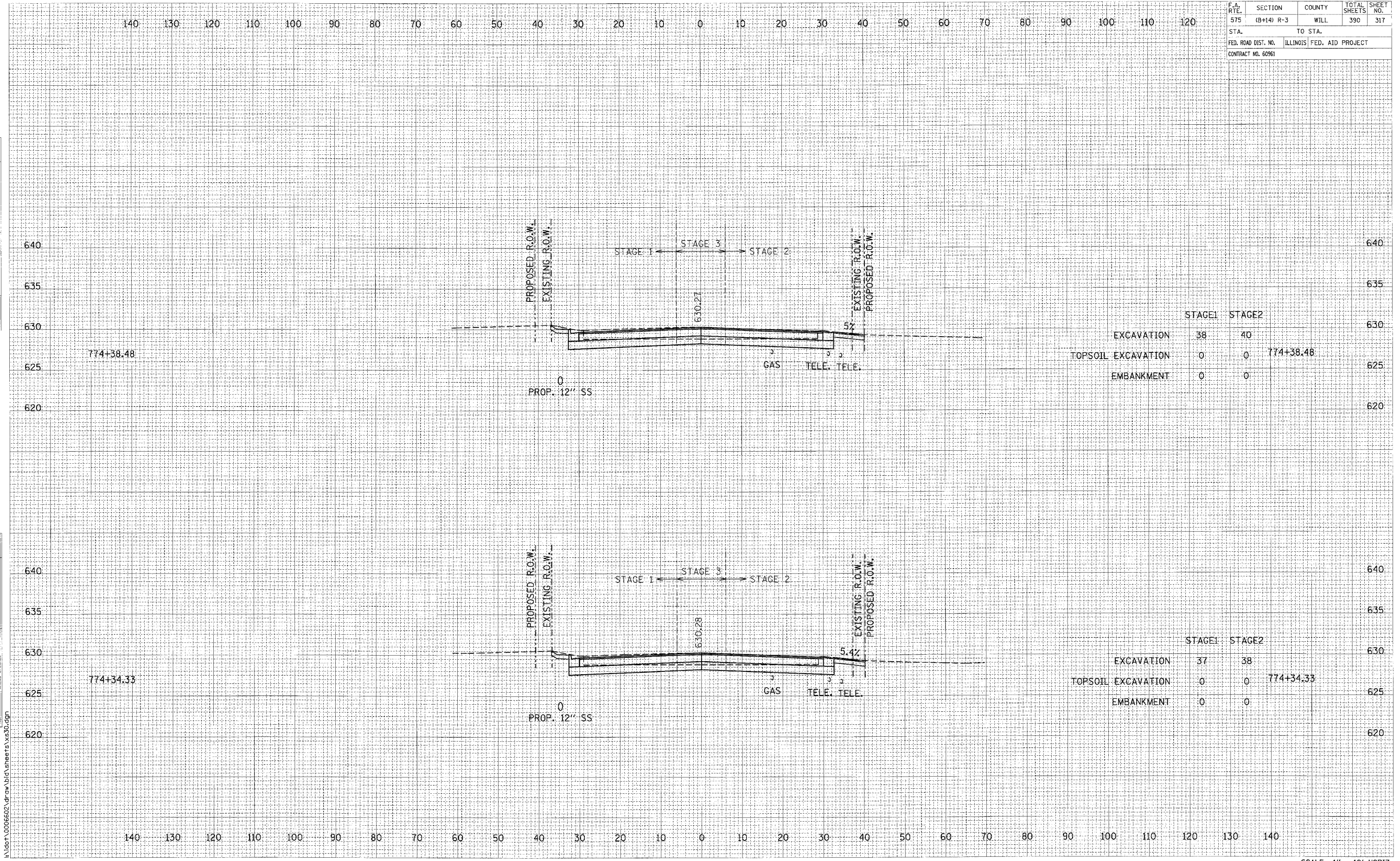


CROSS SECTIONS: U.S. ROUTE 30 - STA. 773+88.61 TO STA. 774+02.00

SCALE: 1" = 10' HORIZ.
1" = 5' VERT.

DATE	BY	APPROVED
NO. 1	NO. 2	NO. 3
AREAS CHECKED	AREAS CHECKED	AREAS CHECKED

DATE	BY	APPROVED
NO. 1	NO. 2	NO. 3
AREAS CHECKED	AREAS CHECKED	AREAS CHECKED



	STAGE1	STAGE2	
EXCAVATION	38	40	630
TOPSOIL EXCAVATION	0	0	774+38.48
EMBANKMENT	0	0	625

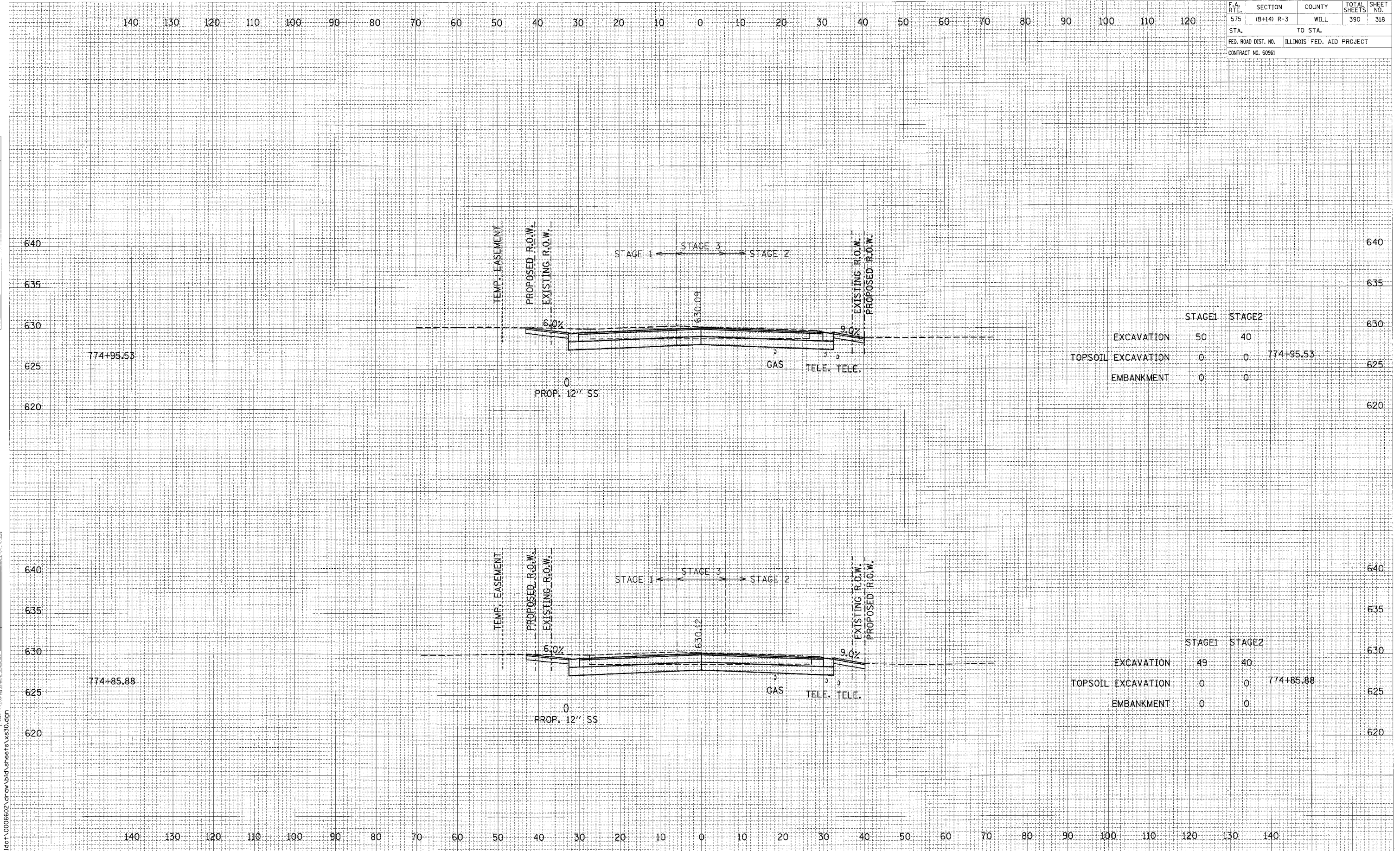
	STAGE1	STAGE2	
EXCAVATION	37	38	630
TOPSOIL EXCAVATION	0	0	774+34.33
EMBANKMENT	0	0	625

CROSS SECTIONS: U.S. ROUTE 30 - STA. 774+34.33 TO STA. 774+38.48

SCALE: 1" = 10' HORIZ.
1" = 5' VERT.

DATE	BY

DATE	BY



	STAGE1	STAGE2	
EXCAVATION	50	40	
TOPSOIL EXCAVATION	0	0	774+95.53
EMBANKMENT	0	0	

	STAGE1	STAGE2	
EXCAVATION	49	40	
TOPSOIL EXCAVATION	0	0	774+85.88
EMBANKMENT	0	0	

CROSS SECTIONS: U.S. ROUTE 30 - STA. 774+85.88 TO STA. 774+95.53

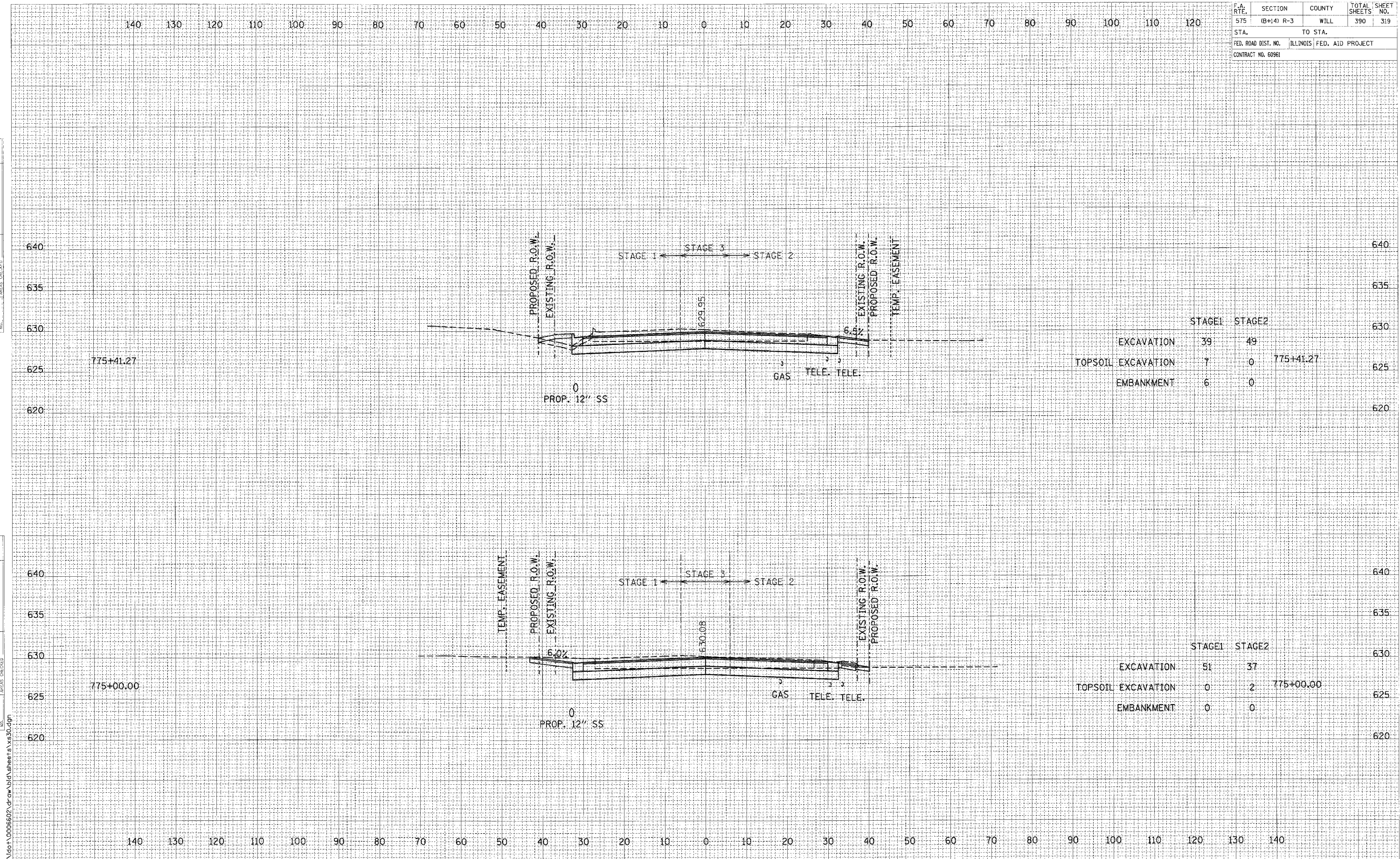
SCALE: 1" = 10' HORIZ.
1" = 5' VERT.

I:\dot\0006602\draw\bid\sheeta\vs30.dgn

F.A. RTE.	SECTION	COUNTY	TOTAL SHEETS	SHEET NO.
575	(B+14) R-3	WILL	390	319
STA.	TO STA.			
FED. ROAD DIST. NO.	ILLINOIS FED. AID PROJECT			
CONTRACT NO. 60961				

DATE	
BY	
NO.	
REVISIONS	
1. REVISED	
2. SURVEY	
3. PLOTTED	
4. TEMPLATE	
5. NOTE BOOK	
6. AREAS CHECKED	

DATE	
BY	
NO.	
REVISIONS	
1. REVISED	
2. SURVEY	
3. PLOTTED	
4. TEMPLATE	
5. NOTE BOOK	
6. AREAS CHECKED	



	STAGE1	STAGE2	
EXCAVATION	39	49	
TOPSOIL EXCAVATION	7	0	775+41.27
EMBANKMENT	6	0	

	STAGE1	STAGE2	
EXCAVATION	51	37	
TOPSOIL EXCAVATION	0	2	775+00.00
EMBANKMENT	0	0	

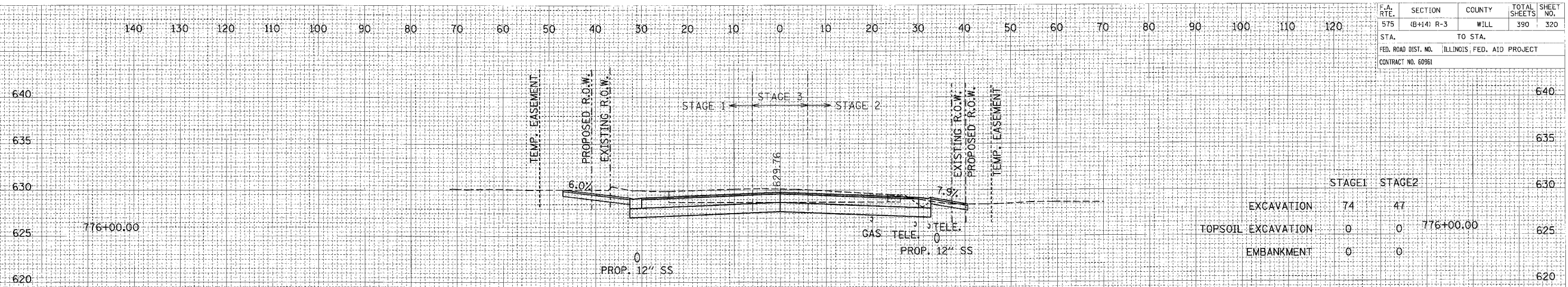
CROSS SECTIONS: U.S. ROUTE 30 - STA. 775+00.00 TO STA. 775+41.27

SCALE: 1" = 10' HORIZ.
1" = 5' VERT.

I:\dot1_006602\draw\bid\sheet\ss30.dgn

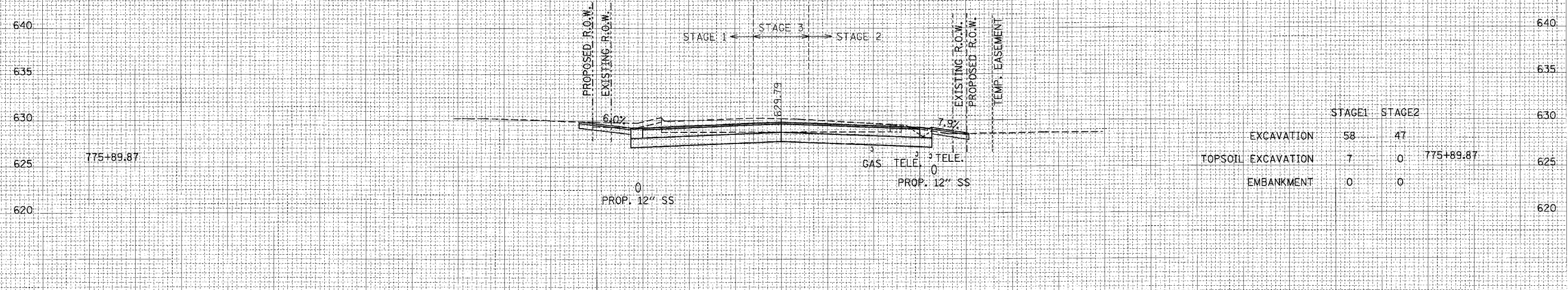
F.A. RTE.	SECTION	COUNTY	TOTAL SHEETS	SHEET NO.
575	(B+14) R-3	WILL	390	320
STA. TO STA.				
FED. ROAD DIST. NO.			ILLINOIS FED. AID PROJECT	
CONTRACT NO. 60961				

DATE	BY



	STAGE1	STAGE2	
EXCAVATION	74	47	
TOPSOIL EXCAVATION	0	0	776+00.00
EMBANKMENT	0	0	

DATE	BY



	STAGE1	STAGE2	
EXCAVATION	58	47	
TOPSOIL EXCAVATION	7	0	775+89.87
EMBANKMENT	0	0	

I:\10006602\dwg\10006602.dwg

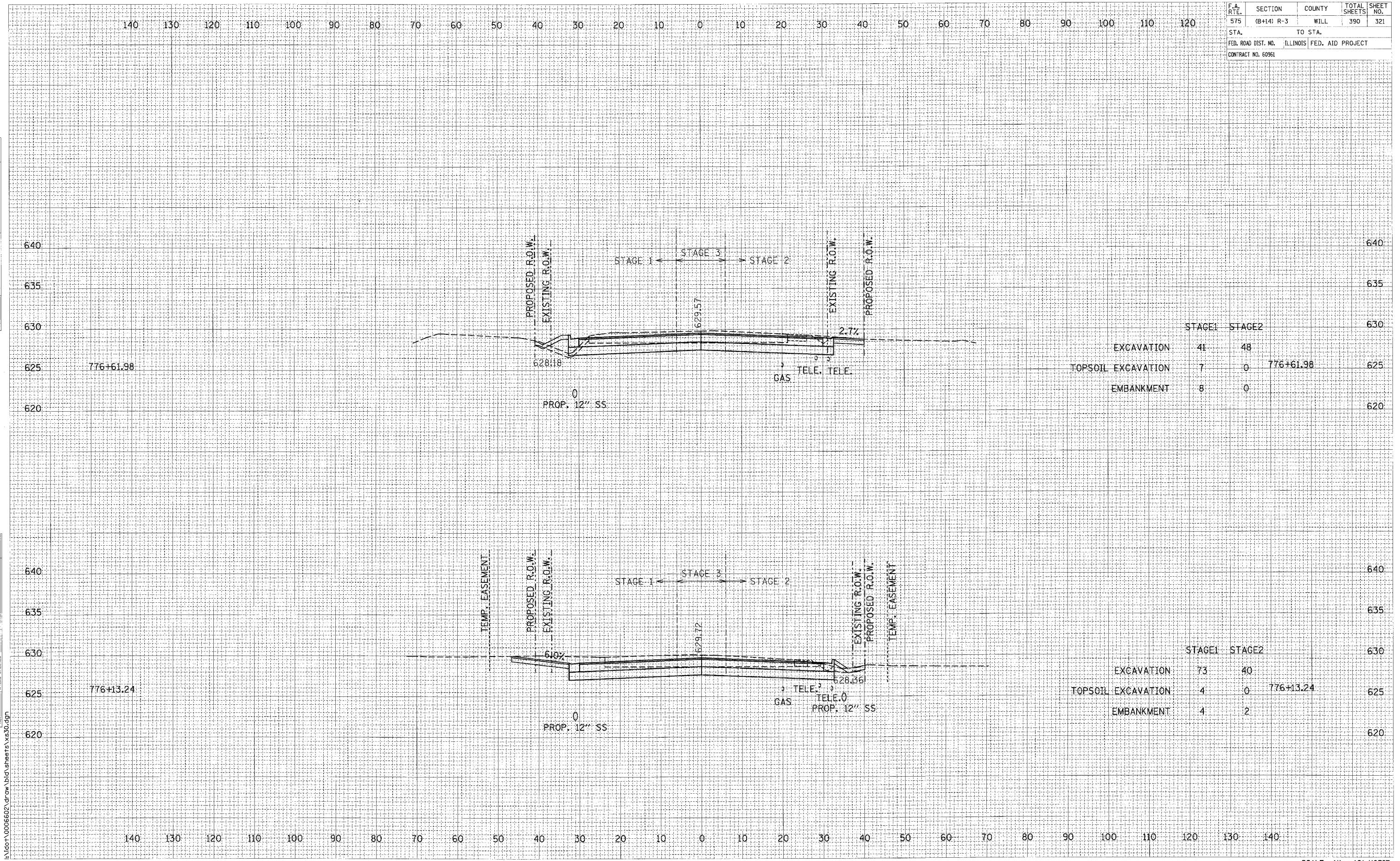
CROSS SECTIONS: U.S. ROUTE 30 - STA. 775+89.87 TO STA. 776+00.00

SCALE: 1" = 10' HORIZ.
1" = 5' VERT.

F.A. RTE.	SECTION	COUNTY	TOTAL SHEETS	SHEET NO.
575	(B+14) R-3	WILL	390	321
STA.		TO STA.		
FED. ROAD DIST. NO.		ILLINOIS FED. AID PROJECT		
CONTRACT NO. 60961				

DATE	BY

DATE	BY



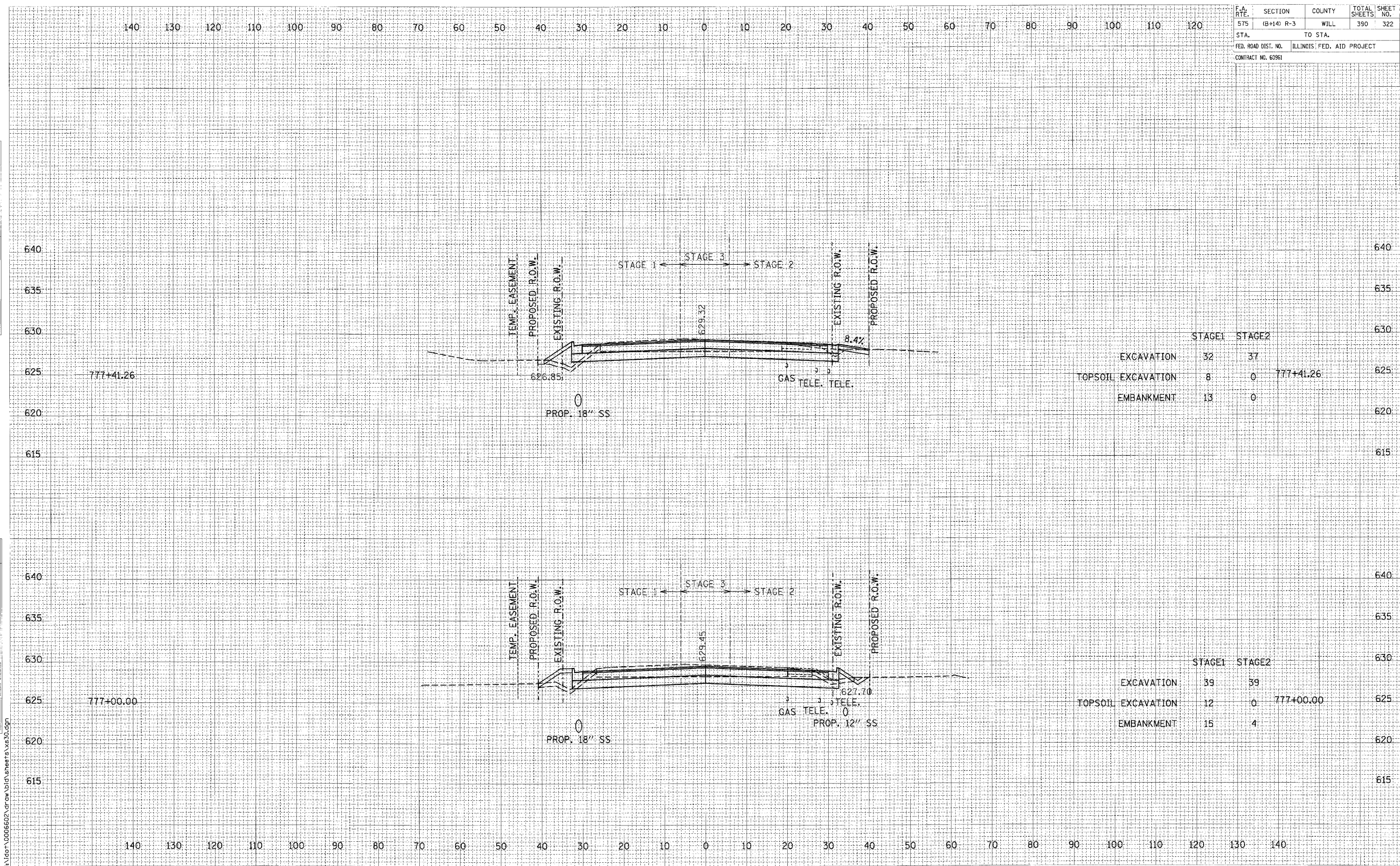
	STAGE1	STAGE2		
EXCAVATION	41	48		
TOPSOIL EXCAVATION	7	0	776+61.98	
EMBANKMENT	8	0		

	STAGE1	STAGE2		
EXCAVATION	73	40		
TOPSOIL EXCAVATION	4	0	776+13.24	
EMBANKMENT	4	2		

F.A. RTE.	SECTION	COUNTY	TOTAL SHEETS	SHEET NO.
575	(B+14) R-3	WILL	390	322
STA.		TO STA.		
FED. ROAD DIST. NO.		ILLINOIS FED. AID PROJECT		
CONTRACT NO. 60961				

DATE	BY
APPROVED	
REVISED	
NOTED	
NO. 1	
NO. 2	
NO. 3	
NO. 4	
NO. 5	
NO. 6	
NO. 7	
NO. 8	
NO. 9	
NO. 10	

DATE	BY
APPROVED	
REVISED	
NOTED	
NO. 1	
NO. 2	
NO. 3	
NO. 4	
NO. 5	
NO. 6	
NO. 7	
NO. 8	
NO. 9	
NO. 10	



	STAGE 1	STAGE 2	
EXCAVATION	32	37	
TOPSOIL EXCAVATION	8	0	777+41.26
EMBANKMENT	13	0	

	STAGE 1	STAGE 2	
EXCAVATION	39	39	
TOPSOIL EXCAVATION	12	0	777+00.00
EMBANKMENT	15	4	

CROSS SECTIONS: U.S. ROUTE 30 - STA. 777+00.00 TO STA. 777+41.26

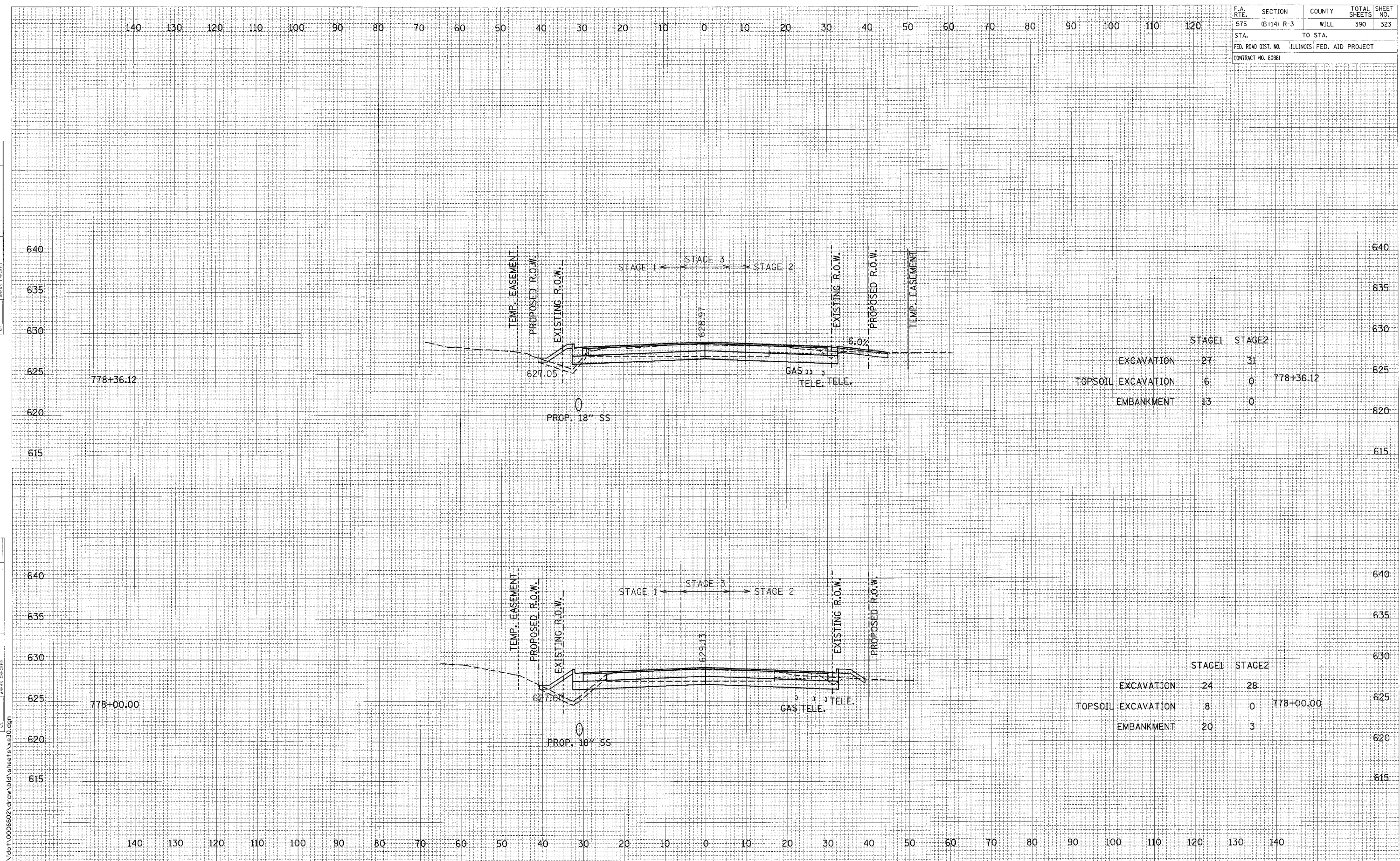
SCALE: 1" = 10' HORIZ.
1" = 5' VERT.

I:\cor\0006602\draw\bid\sheet1 vs30.dgn

F.A. RTE.	SECTION	COUNTY	TOTAL SHEETS	SHEET NO.
575	(B+14) R-3	WILL	390	323
STA.	TO STA.			
FED. ROAD DIST. NO.	ILLINOIS FED. AID PROJECT			
CONTRACT NO. 60961				

DATE	BY

DATE	BY



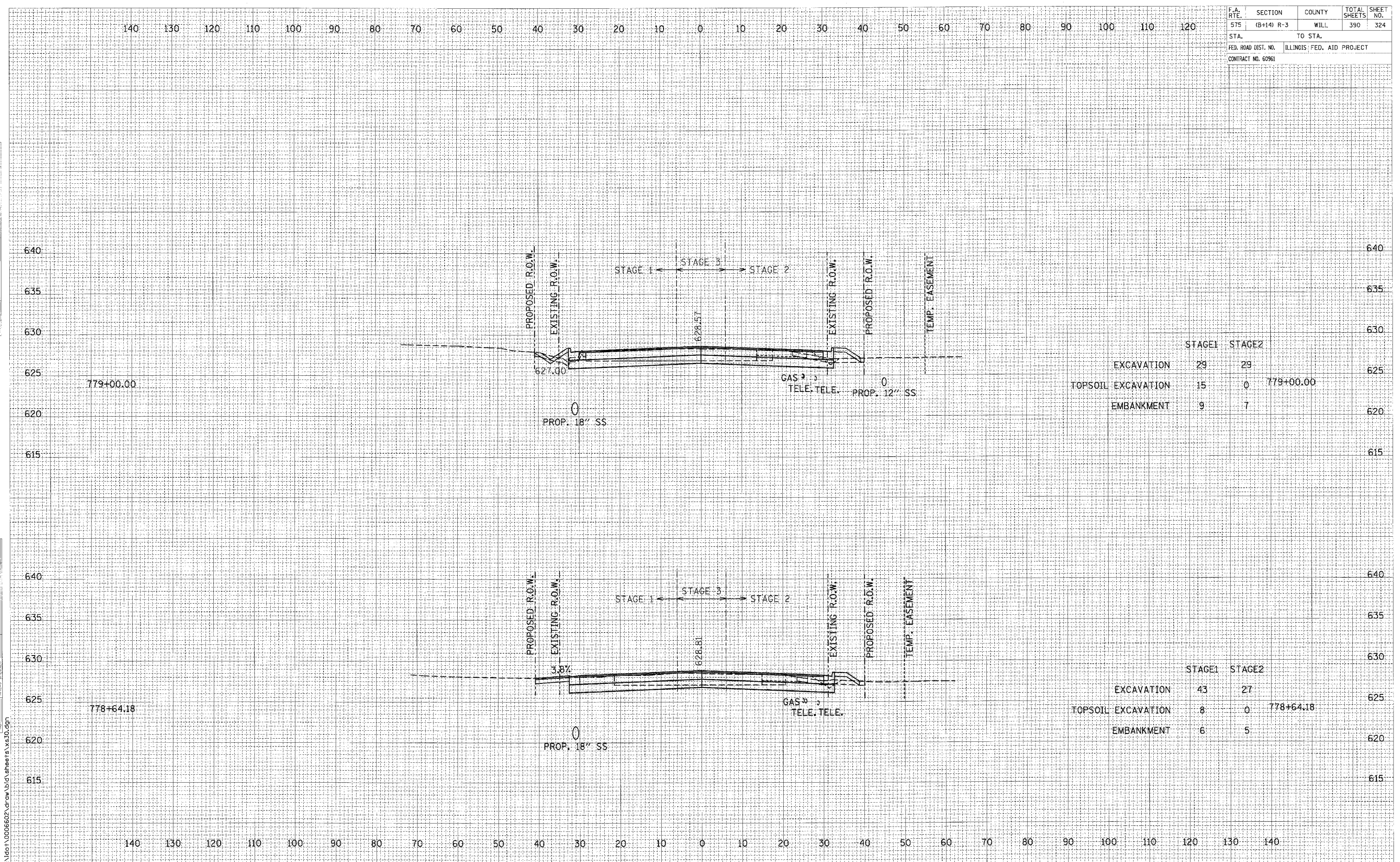
	STAGE1	STAGE2	
EXCAVATION	27	31	
TOPSOIL EXCAVATION	6	0	778+36.12
EMBANKMENT	13	0	

	STAGE1	STAGE2	
EXCAVATION	24	28	
TOPSOIL EXCAVATION	8	0	778+00.00
EMBANKMENT	20	3	

CROSS SECTIONS: U.S. ROUTE 30 - STA. 778+00.00 TO STA. 778+36.12
 SCALE: 1" = 10' HORIZ.
 1" = 5' VERT.

DATE
BY
FINAL SURVEY
PLANNED
NOTE BOOK
AREAS CHECKED

DATE
BY
ORIGINAL SURVEY
PLOTTER
NOTE BOOK
AREAS CHECKED



	STAGE1	STAGE2	
EXCAVATION	29	29	
TOPSOIL EXCAVATION	15	0	779+00.00
EMBANKMENT	9	7	

	STAGE1	STAGE2	
EXCAVATION	43	27	
TOPSOIL EXCAVATION	8	0	778+64.18
EMBANKMENT	6	5	

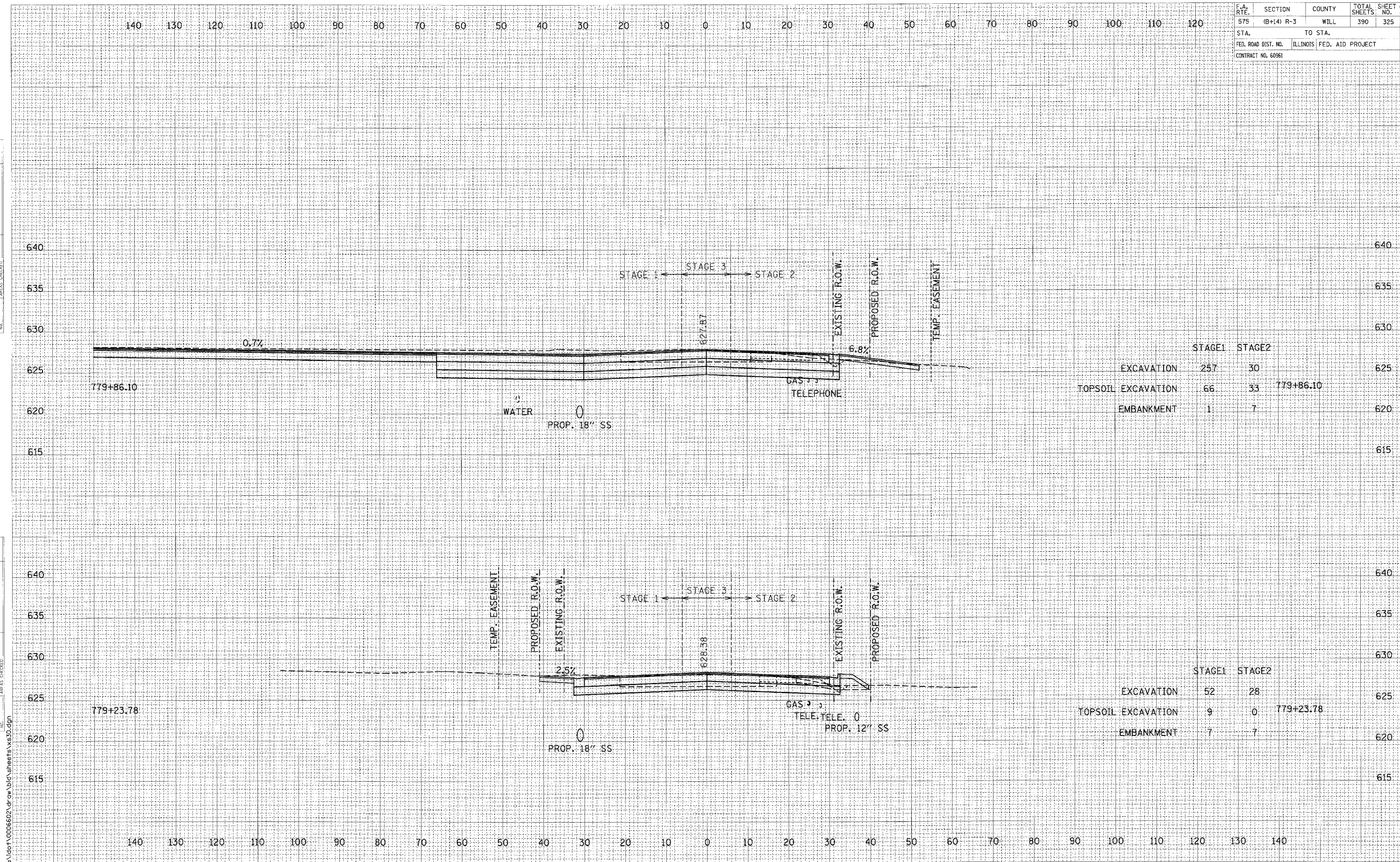
CROSS SECTIONS: U.S. ROUTE 30 - STA. 778+64.18 TO STA. 779+00.00

SCALE: 1" = 10' HORIZ.
1" = 5' VERT.

F.A. RTE.	SECTION	COUNTY	TOTAL SHEET NO.
575	(B+14) R-3	WILL	390
STA.		TO STA.	
FED. ROAD DIST. NO.		ILLINOIS FED. AID PROJECT	
CONTRACT NO. 60961			

DATE	
NO.	
AREAS CHECKED	
TEMP. EASEMENT	
PROPOSED R.O.W.	
EXISTING R.O.W.	
TELEPHONE	
GAS	
WATER	
PROP. 18" SS	
0.7%	
627.87	
6.8%	
779+86.10	

DATE	
NO.	
AREAS CHECKED	
TEMP. EASEMENT	
PROPOSED R.O.W.	
EXISTING R.O.W.	
TELEPHONE	
GAS	
WATER	
PROP. 18" SS	
2.5%	
628.38	
779+23.78	



	STAGE1	STAGE2	
EXCAVATION	257	30	
TOPSOIL EXCAVATION	66	33	779+86.10
EMBANKMENT	1	7	

	STAGE1	STAGE2	
EXCAVATION	52	28	
TOPSOIL EXCAVATION	9	0	779+23.78
EMBANKMENT	7	7	

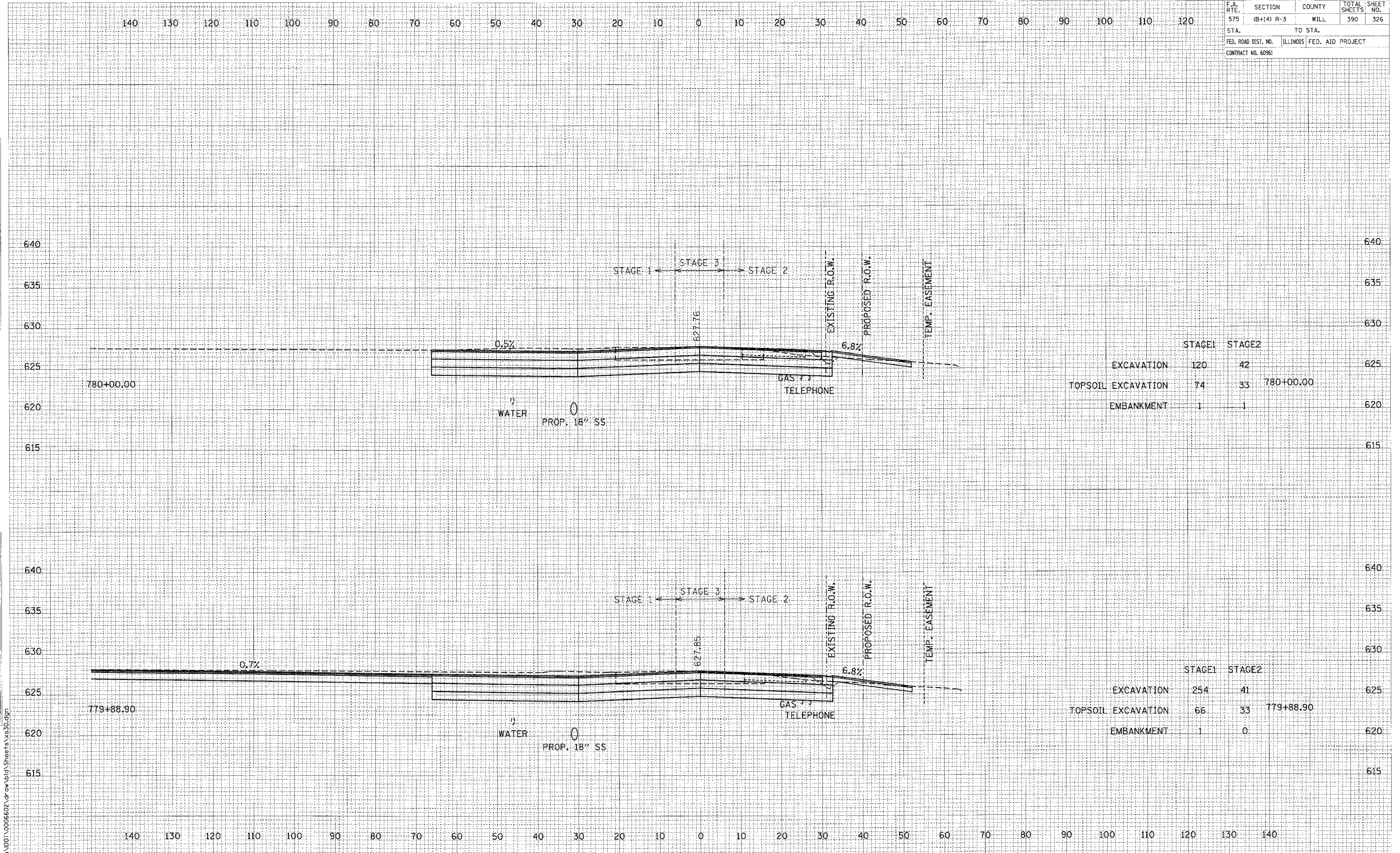
CROSS SECTIONS: U.S. ROUTE 30 - STA. 779+23.78 TO STA. 779+86.10

SCALE: 1" = 10' HORIZ.
1" = 5' VERT.

F.A. RTE.	SECTION	COUNTY	TOTAL SHEETS	SHEET NO.
575	(B+14) R-3	WILL	390	326
STA.		TO STA.		
FED. ROAD DIST. NO.		ILLINOIS FED. AID PROJECT		
CONTRACT NO. 60961				

FINAL SURVEY	DATE
REVISED SURVEY	BY
NOTED SURVEY	DATE
NOTE BOOK	NO.
AREAS CHECKED	

ORIGINAL SURVEY	DATE
REVISED SURVEY	BY
NOTED SURVEY	DATE
NOTE BOOK	NO.
AREAS CHECKED	



	STAGE 1	STAGE 2	
EXCAVATION	120	42	
TOPSOIL EXCAVATION	74	33	780+00.00
EMBANKMENT	1	1	

	STAGE 1	STAGE 2	
EXCAVATION	254	41	
TOPSOIL EXCAVATION	66	33	779+88.90
EMBANKMENT	1	0	

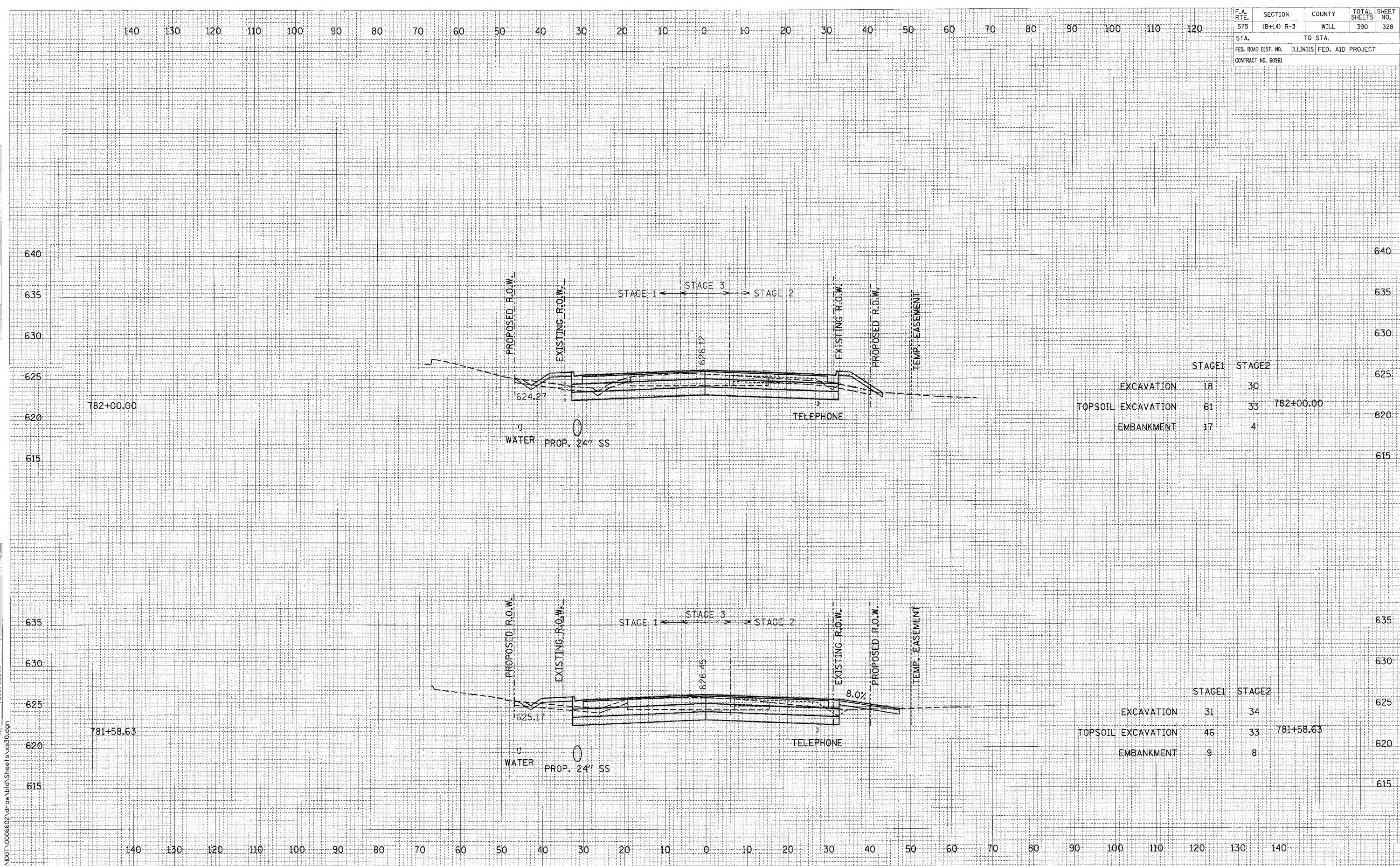
CROSS SECTIONS: U.S. ROUTE 30 - STA. 779+88.90 TO STA. 780+00.00

SCALE: 1" = 10' HORIZ.
1" = 5' VERT.

F.A. RTE.	SECTION	COUNTY	TOTAL SHEETS	SHEET NO.
575	(B+14) R-3	WILL	390	328
STA.		TO STA.		
FED. ROAD DIST. NO.		ILLINOIS FED. AID PROJECT		
CONTRACT NO. 60961				

FINAL SURVEY	DATE
NOTED	
PLANNED	
APPROVED	
NO. _____	

ORIGINAL SURVEY	DATE
NOTED	
PLANNED	
APPROVED	
NO. _____	



	STAGE1	STAGE2	
EXCAVATION	18	30	
TOPSOIL EXCAVATION	61	33	782+00.00
EMBANKMENT	17	4	

	STAGE1	STAGE2	
EXCAVATION	31	34	
TOPSOIL EXCAVATION	46	33	781+58.63
EMBANKMENT	9	8	

CROSS SECTIONS: U.S. ROUTE 30 - STA. 781+58.63 TO STA. 782+00.00

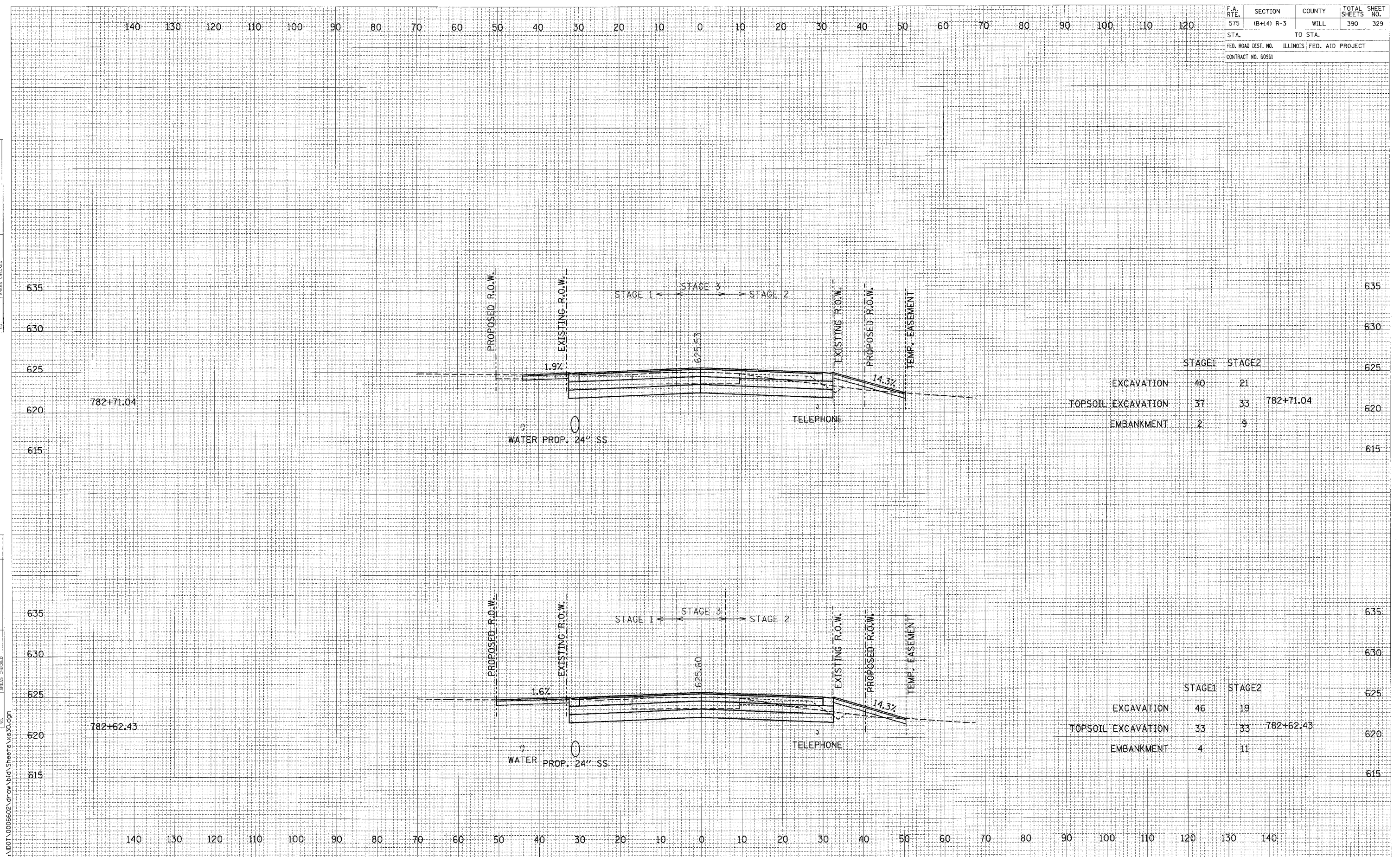
SCALE: 1" = 10' HORIZ.
1" = 5' VERT.

L:\NDOT\0006602\dr\aw\bid\Sheet\Vs30.dgn

F.A. RTE.	SECTION	COUNTY	TOTAL SHEETS	SHEET NO.
575	(B+14) R-3	WILL	390	329
STA.		TO STA.		
FED. ROAD DIST. NO.		ILLINOIS FED. AID PROJECT		
CONTRACT NO. 60961				

DATE	BY	NO.
APPROVED	DESIGNED	DATE
PLOTTED	TEMP. DATE	
NOTE BOOK	AREAS CHECKED	

DATE	BY	NO.
APPROVED	DESIGNED	DATE
PLOTTED	TEMP. DATE	
NOTE BOOK	AREAS CHECKED	



	STAGE 1	STAGE 2	
EXCAVATION	40	21	
TOPSOIL EXCAVATION	37	33	782+71.04
EMBANKMENT	2	9	

	STAGE 1	STAGE 2	
EXCAVATION	46	19	
TOPSOIL EXCAVATION	33	33	782+62.43
EMBANKMENT	4	11	

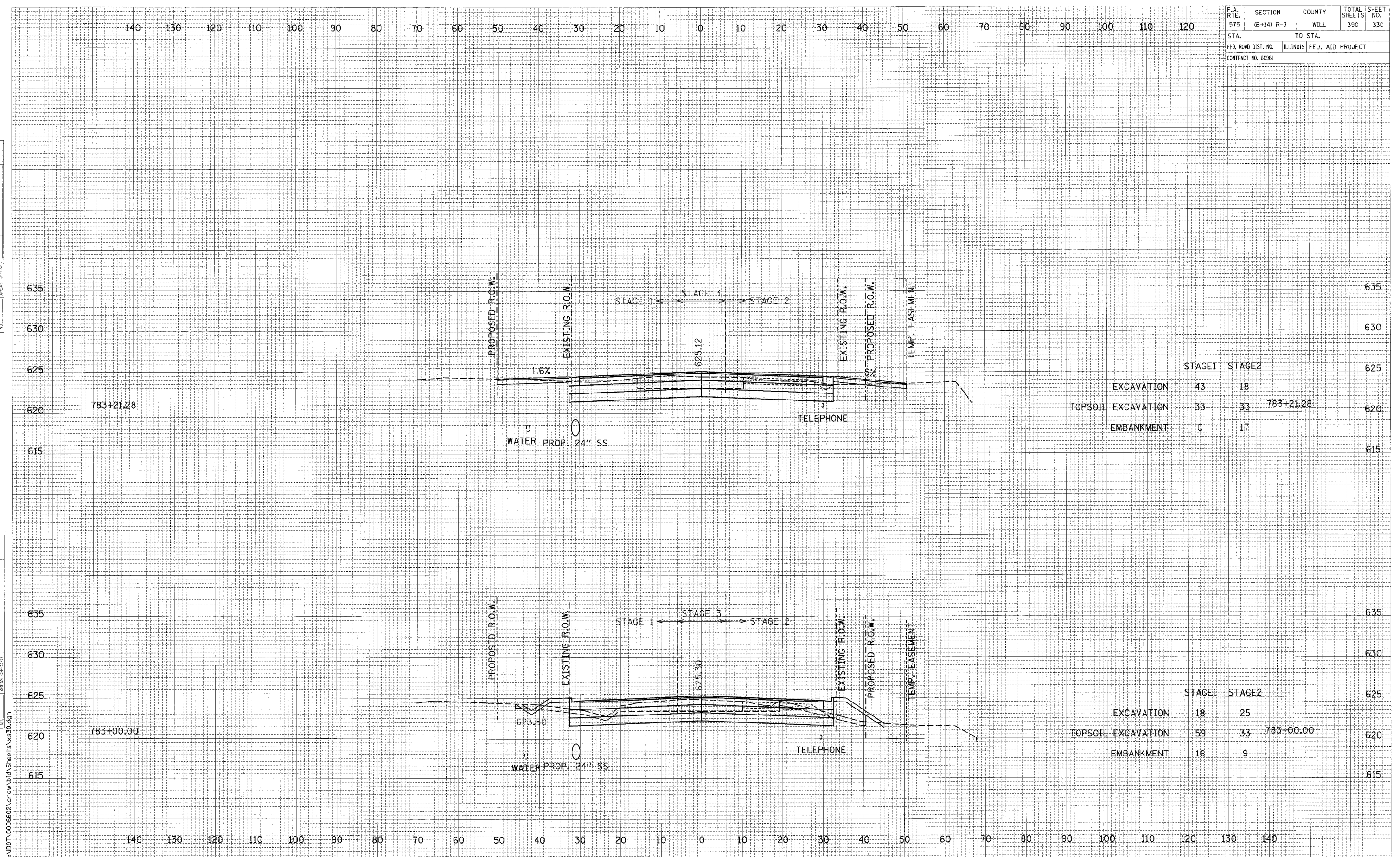
CROSS SECTIONS: U.S. ROUTE 30 - STA. 782+62.43 TO STA. 782+71.04
 SCALE: 1" = 10' HORIZ.
 1" = 5' VERT.

L:\DOT\006602\Draw\bid\Sheets\Xs30.dgn

F.A. RTE.	SECTION	COUNTY	TOTAL SHEETS	SHEET NO.
575	(B+14) R-3	WILL	390	330
STA.		TO STA.		
FED. ROAD DIST. NO.		ILLINOIS	FED. AID PROJECT	
CONTRACT NO. 60961				

FINAL	APPROVED	DATE
SIGNATURE	PLOTTED	
NOTE BOOK	REDATE	
NO.	AREAS CHECKED	

ORIGINAL	APPROVED	DATE
SIGNATURE	PLOTTED	
NOTE BOOK	REDATE	
NO.	AREAS CHECKED	



	STAGE1	STAGE2		
EXCAVATION	43	18		625
TOPSOIL EXCAVATION	33	33	783+21.28	620
EMBANKMENT	0	17		615

	STAGE1	STAGE2		
EXCAVATION	18	25		625
TOPSOIL EXCAVATION	59	33	783+00.00	620
EMBANKMENT	16	9		615

CROSS SECTIONS: U.S. ROUTE 30 - STA. 783+00.00 TO STA. 783+21.28

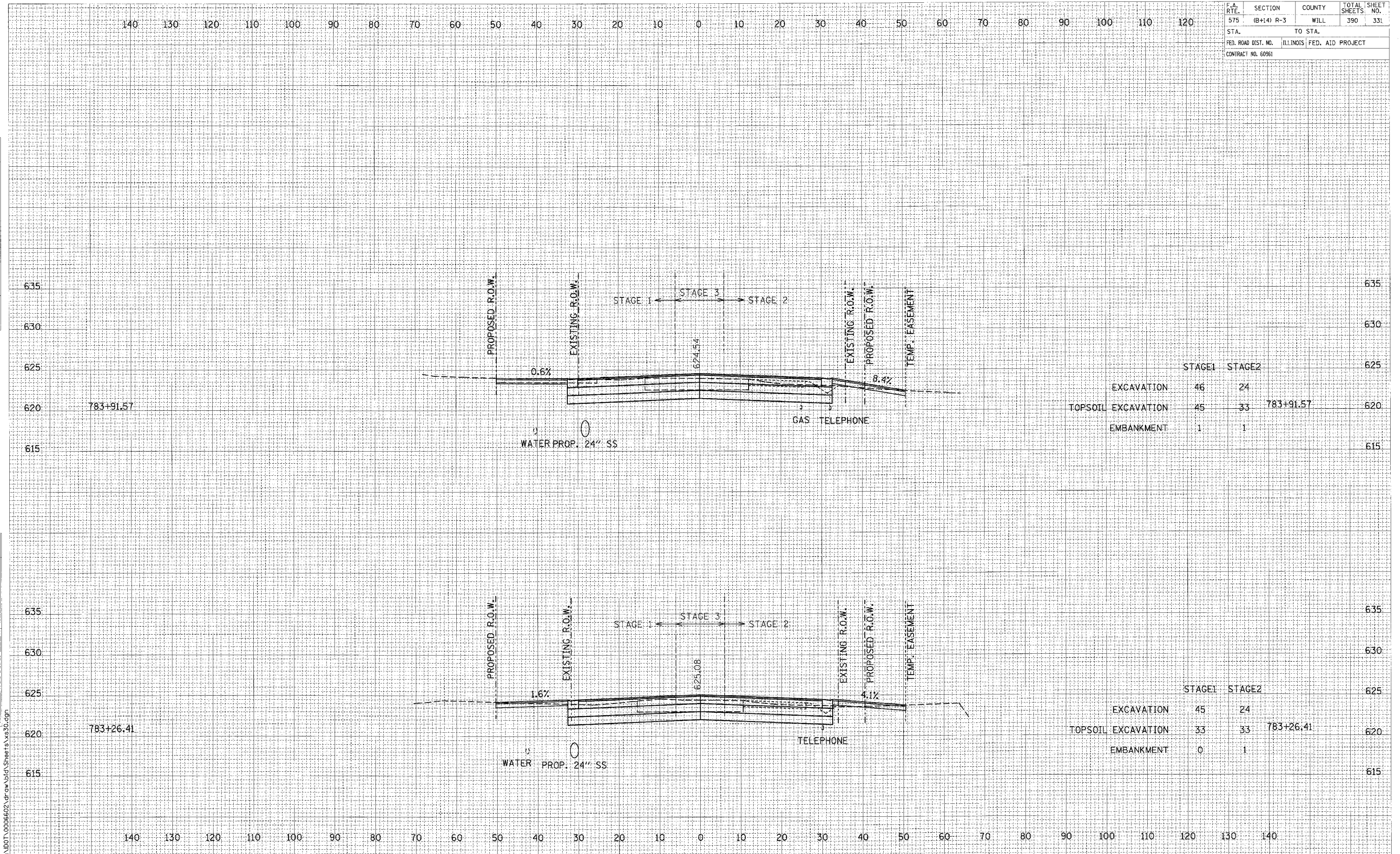
SCALE: 1" = 10' HORIZ.
1" = 5' VERT.

L:\DOT\0006602\dr\aw\bl\dr\Sheets\Xs30.dgn

F.A. RTE.	SECTION	COUNTY	TOTAL SHEETS	SHEET NO.
575	(B+14) R-3	WILL	390	331
STA.		TO STA.		
FED. ROAD DIST. NO.		ILLINOIS FED. AID PROJECT		
CONTRACT NO. 60961				

DATE	BY

DATE	BY



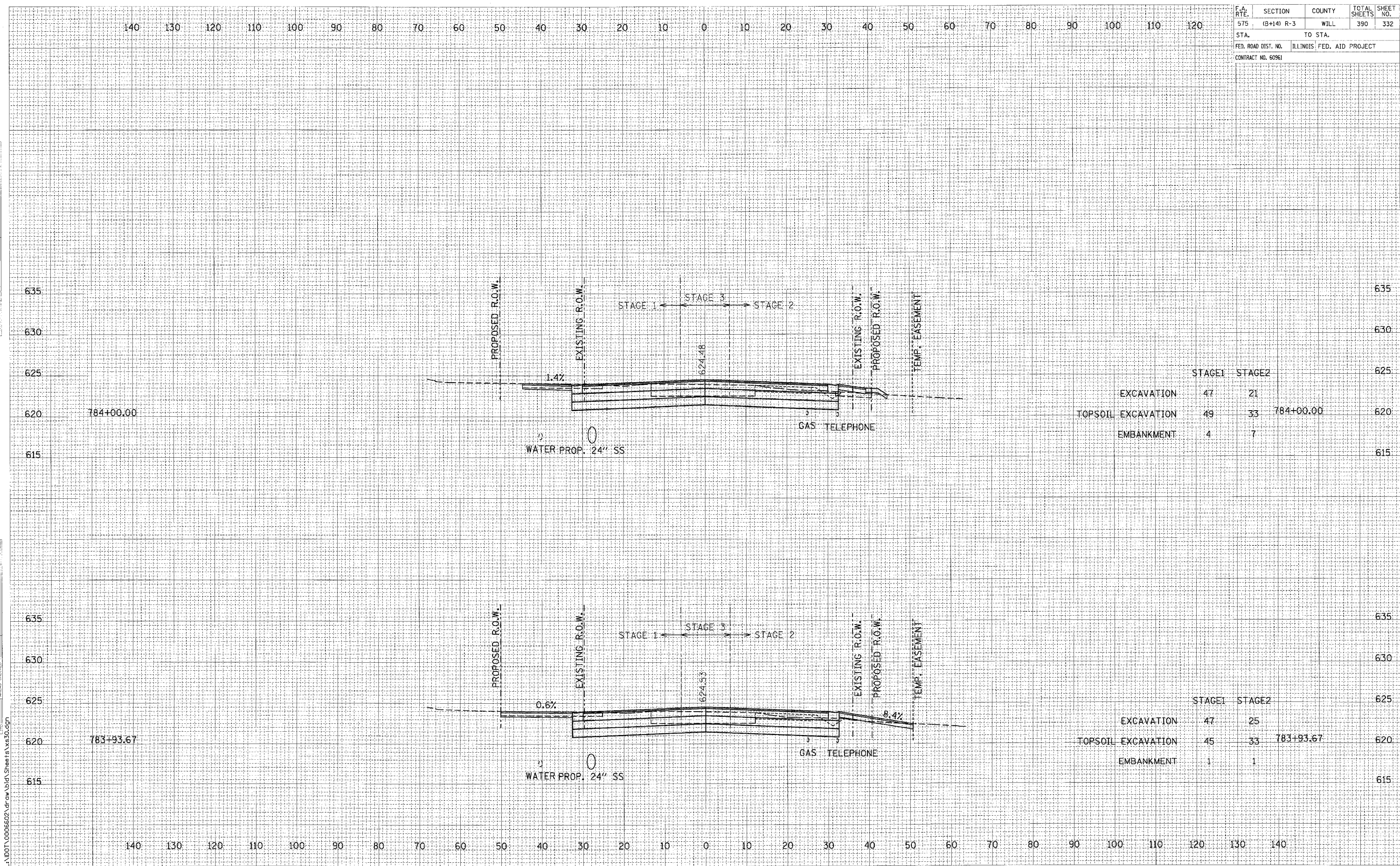
CROSS SECTIONS: U.S. ROUTE 30 - STA. 783+26.41 TO STA. 783+91.57

SCALE: 1" = 10' HORIZ.
1" = 5' VERT.

L:\DOT\0006602.dwg b1 d1 Sheets \x30.dgn

DATE	BY

DATE	BY



	STAGE1	STAGE2		
EXCAVATION	47	21		
TOPSOIL EXCAVATION	49	33	784+00.00	
EMBANKMENT	4	7		

	STAGE1	STAGE2		
EXCAVATION	47	25		
TOPSOIL EXCAVATION	45	33	783+93.67	
EMBANKMENT	1	1		

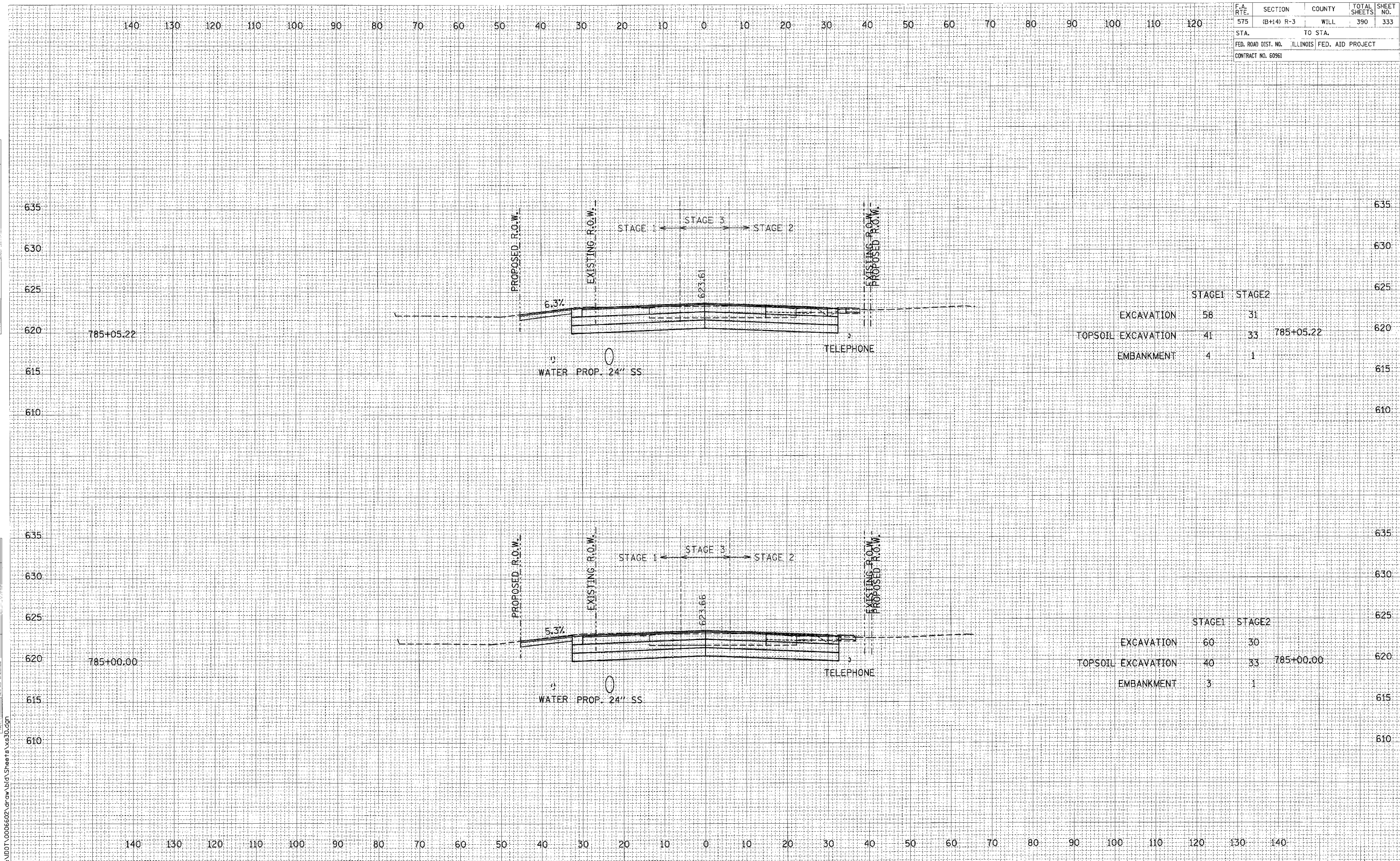
CROSS SECTIONS: U.S. ROUTE 30 - STA. 783+93.67 TO STA. 784+00.00

SCALE: 1" = 10' HORIZ.
1" = 5' VERT.

F.A. RTE.	SECTION	COUNTY	TOTAL SHEETS	SHEET NO.
575	(B+14) R-3	WILL	390	333
STA.		TO STA.		
FED. ROAD DIST. NO.		ILLINOIS	FED. AID PROJECT	
CONTRACT NO. 60961				

DATE	BY

DATE	BY



	STAGE1	STAGE2	
EXCAVATION	58	31	
TOPSOIL EXCAVATION	41	33	785+05.22
EMBANKMENT	4	1	

	STAGE1	STAGE2	
EXCAVATION	60	30	
TOPSOIL EXCAVATION	40	33	785+00.00
EMBANKMENT	3	1	

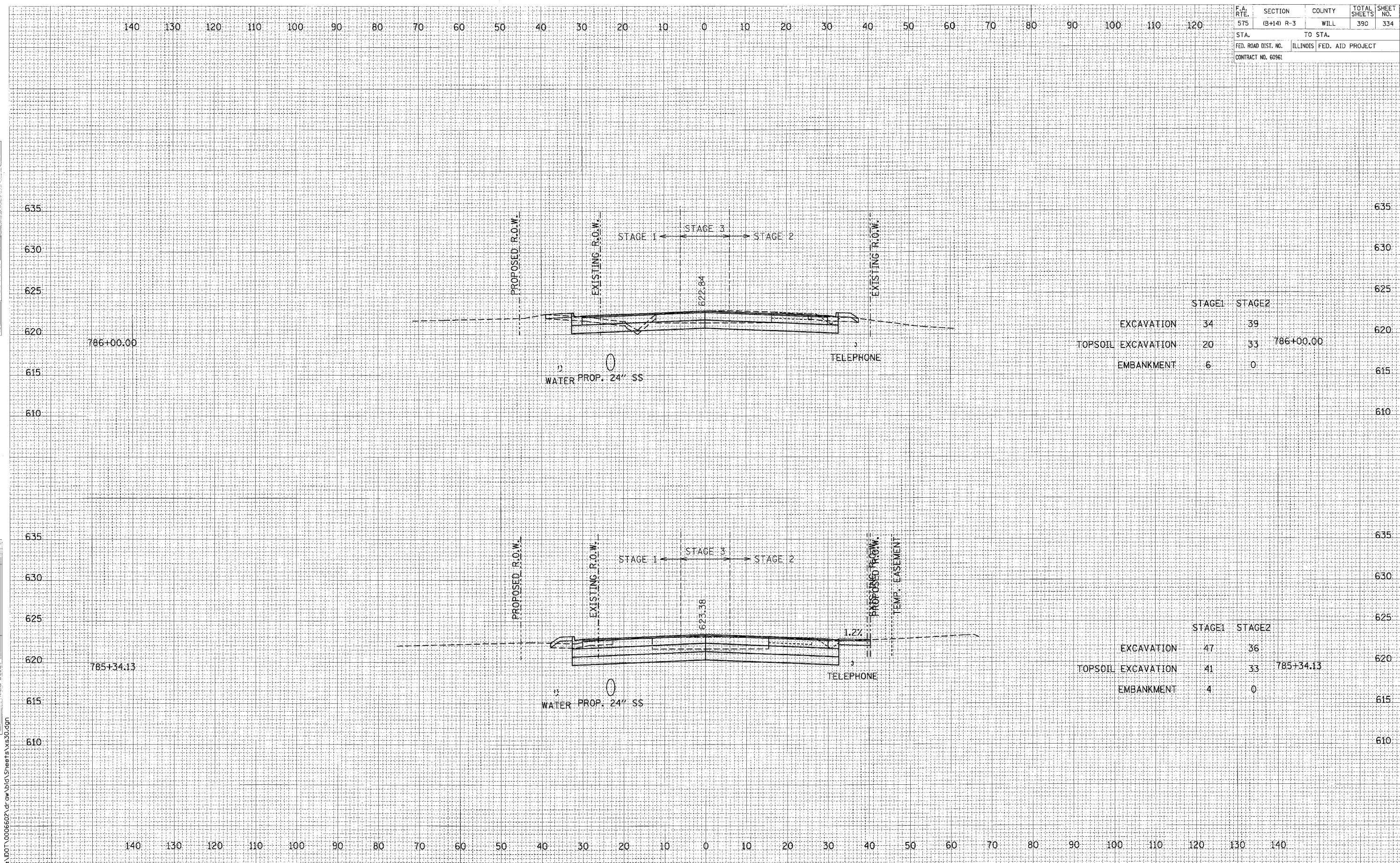
CROSS SECTIONS: U.S. ROUTE 30 - STA. 785+00.00 TO STA. 785+05.22
 SCALE: 1" = 10' HORIZ.
 1" = 5' VERT.

L:\DDT\0006602\Draw\bid\Sheets\X630.dgn

F.A. RTE.	SECTION	COUNTY	TOTAL SHEETS	SHEET NO.
575	(B+14) R-3	WILL	390	334
STA.		TO STA.		
FED. ROAD DIST. NO.		ILLINOIS FED. AID PROJECT		
CONTRACT NO. 60961				

DATE	BY
FINAL	REVISED
SURVEY	PLOTTED
NOTE BOOK	TEMPLATE
NO.	AREAS CHECKED

DATE	BY
ORIGINAL	REVISED
SURVEY	PLOTTED
NOTE BOOK	TEMPLATE
NO.	AREAS CHECKED



	STAGE 1	STAGE 2	
EXCAVATION	34	39	
TOPSOIL EXCAVATION	20	33	786+00.00
EMBANKMENT	6	0	

	STAGE 1	STAGE 2	
EXCAVATION	47	36	
TOPSOIL EXCAVATION	41	33	785+34.13
EMBANKMENT	4	0	

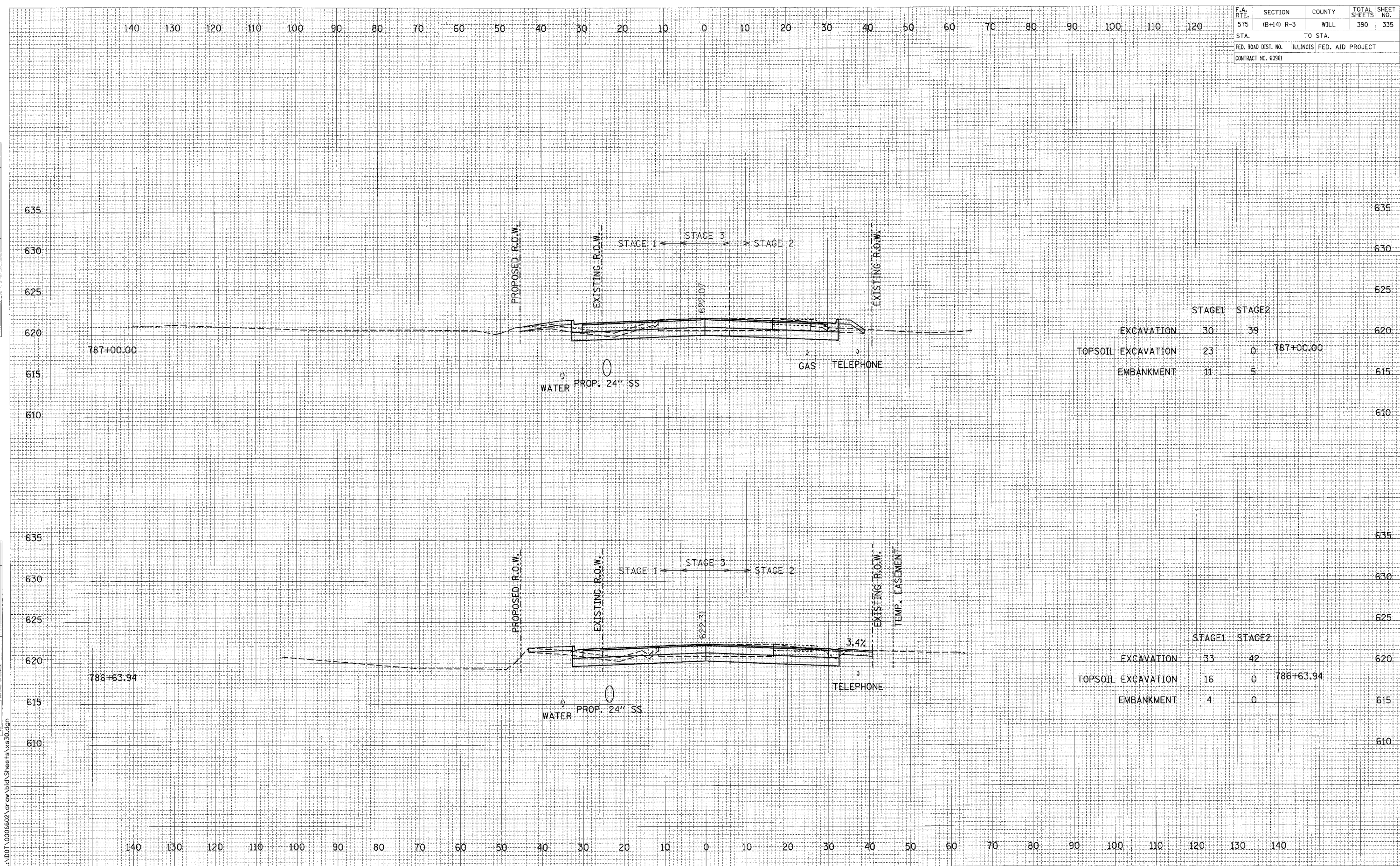
CROSS SECTIONS: U.S. ROUTE 30 - STA. 785+34.13 TO STA. 786+00.00
 SCALE: 1" = 10' HORIZ.
 1" = 5' VERT.

L:\DOT\006602\dr ow\bl\1\Sheets\XS30.dgn

F.A. RTE.	SECTION	COUNTY	TOTAL SHEETS	SHEET NO.
575	(B+14) R-3	WILL	390	335
STA.		TO STA.		
FED. ROAD DIST. NO.		ILLINOIS	FED. AID PROJECT	
CONTRACT NO. 60961				

DATE	BY

DATE	BY



	STAGE1	STAGE2	
EXCAVATION	30	39	620
TOPSOIL EXCAVATION	23	0	787+00.00
EMBANKMENT	11	5	615

	STAGE1	STAGE2	
EXCAVATION	33	42	620
TOPSOIL EXCAVATION	16	0	786+63.94
EMBANKMENT	4	0	615

CROSS SECTIONS: U.S. ROUTE 30 - STA. 786+63.94 TO STA. 787+00.00

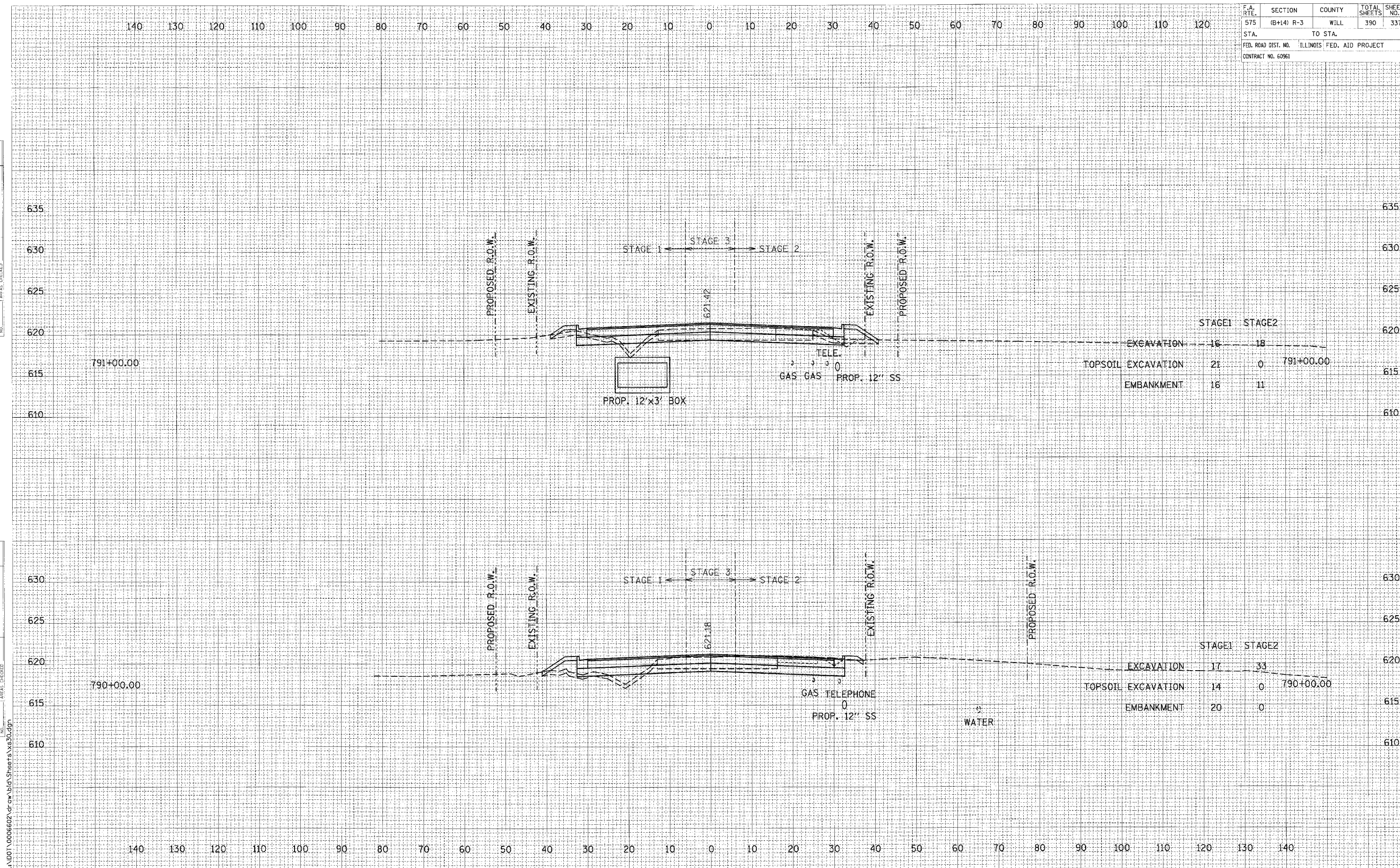
SCALE: 1" = 10' HORIZ.
1" = 5' VERT.

L:\DOT\0006602\dr-aw\bid\Sheets\ws30.dgn

F.A. RT#	SECTION	COUNTY	TOTAL SHEETS	SHEET NO.
575	(B+14) R-3	WILL	390	337
STA.		TO STA.		
FED. ROAD DIST. NO.		ILLINOIS FED. AID PROJECT		
CONTRACT NO. 60961				

DATE	BY
NO.	NO.
NO.	NO.

DATE	BY
NO.	NO.
NO.	NO.



	STAGE 1	STAGE 2
EXCAVATION	16	18
TOPSOIL EXCAVATION	21	0
EMBANKMENT	16	11

	STAGE 1	STAGE 2
EXCAVATION	17	33
TOPSOIL EXCAVATION	14	0
EMBANKMENT	20	0

CROSS SECTIONS: U.S. ROUTE 30 - STA. 790+00.00 TO STA. 791+00.00

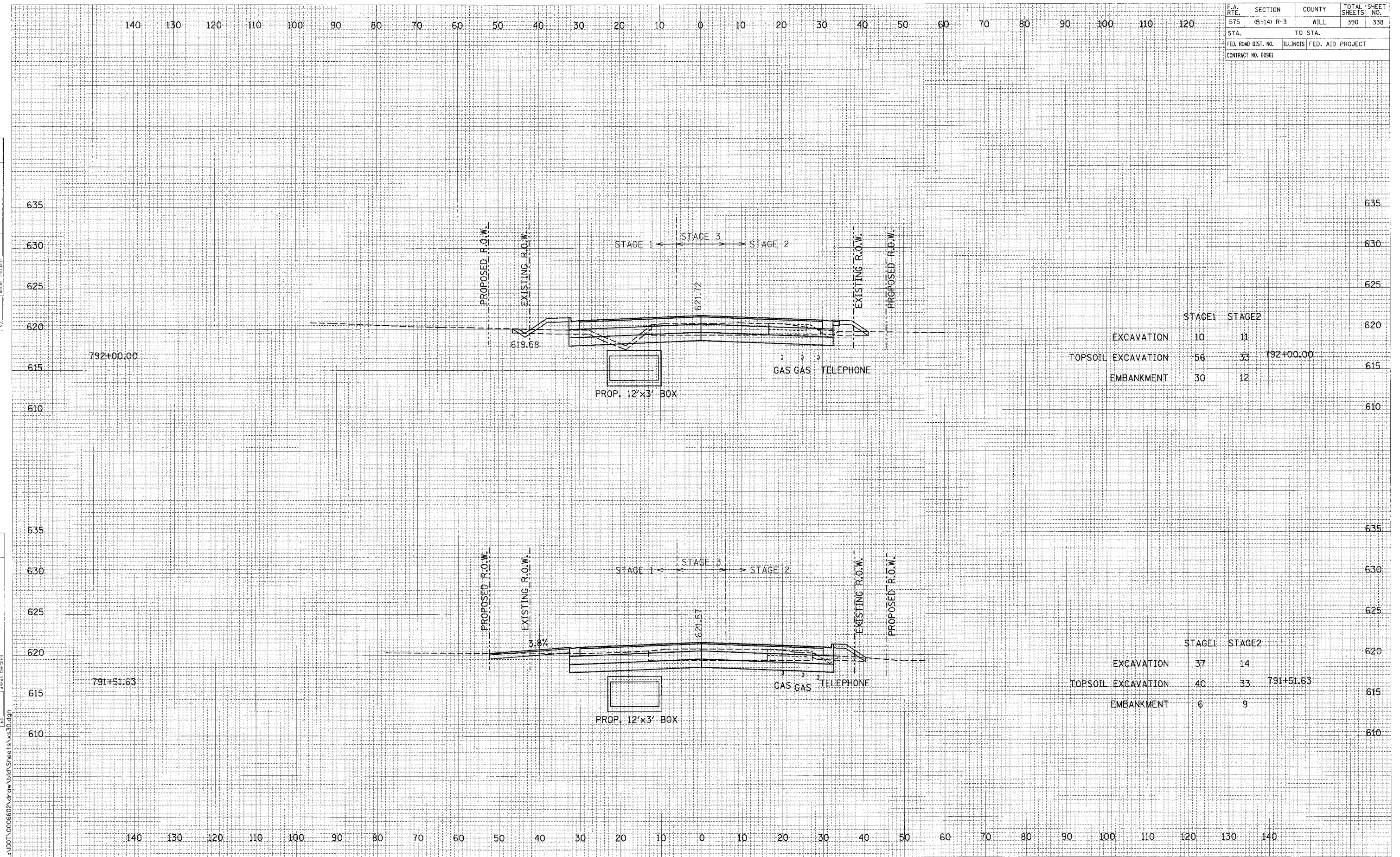
SCALE: 1" = 10' HORIZ.
1" = 5' VERT.

L:\ND01_0006602\Drawings\Bids\Sheets\Xas30.dgn

F.A. RTE.	SECTION	COUNTY	TOTAL SHEETS	SHEET NO.
575	(B+14) R-3	WILL	390	338
STA.		TO STA.		
FED. ROAD DIST. NO.		ILLINOIS FED. AID PROJECT		
CONTRACT NO. 60961				

FINAL SURVEY	DATE
NO. _____	BY _____
NO. _____	DATE _____
NO. _____	DATE _____
NO. _____	DATE _____

ORIGINAL SURVEY	DATE
NO. _____	BY _____
NO. _____	DATE _____
NO. _____	DATE _____
NO. _____	DATE _____



	STAGE1	STAGE2	
EXCAVATION	10	11	
TOPSOIL EXCAVATION	56	33	792+00.00
EMBANKMENT	30	12	

	STAGE1	STAGE2	
EXCAVATION	37	14	
TOPSOIL EXCAVATION	40	33	791+51.63
EMBANKMENT	6	9	

CROSS SECTIONS: U.S. ROUTE 30 - STA. 791+51.63 TO STA. 792+00.00

SCALE: 1" = 10' HORIZ.
1" = 5' VERT.

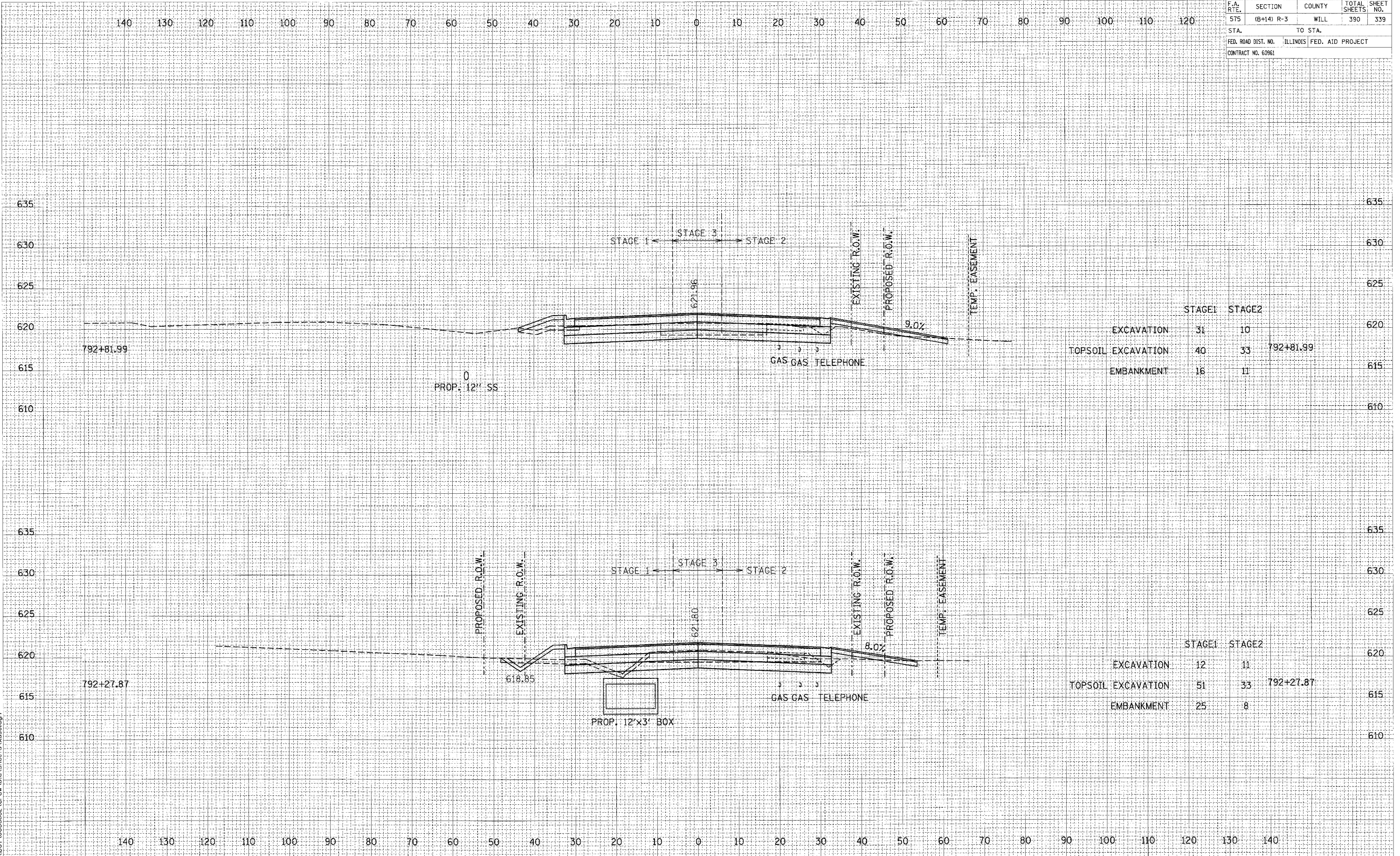
L:\DOT\0006602\Draw\1d1\Sheets\Xs30.dgn

F.A. RTE.	SECTION	COUNTY	TOTAL SHEETS	SHEET NO.
575	(B+14) R-3	WILL	390	339
STA.	TO STA.			
FED. ROAD DIST. NO.	ILLINOIS	FED. AID PROJECT		
CONTRACT NO. 60961				

DATE	
BY	
DESIGNED	
PLANNED	
NOTED	
CHECKED	
NO.	

DATE	
BY	
DESIGNED	
PLANNED	
NOTED	
CHECKED	
NO.	

L:\DOT\0006602.dwg\old\sheet15 xs30.dgn



	STAGE1	STAGE2	
EXCAVATION	31	10	
TOPSOIL EXCAVATION	40	33	792+81.99
EMBANKMENT	18	11	

	STAGE1	STAGE2	
EXCAVATION	12	11	
TOPSOIL EXCAVATION	51	33	792+27.87
EMBANKMENT	25	8	

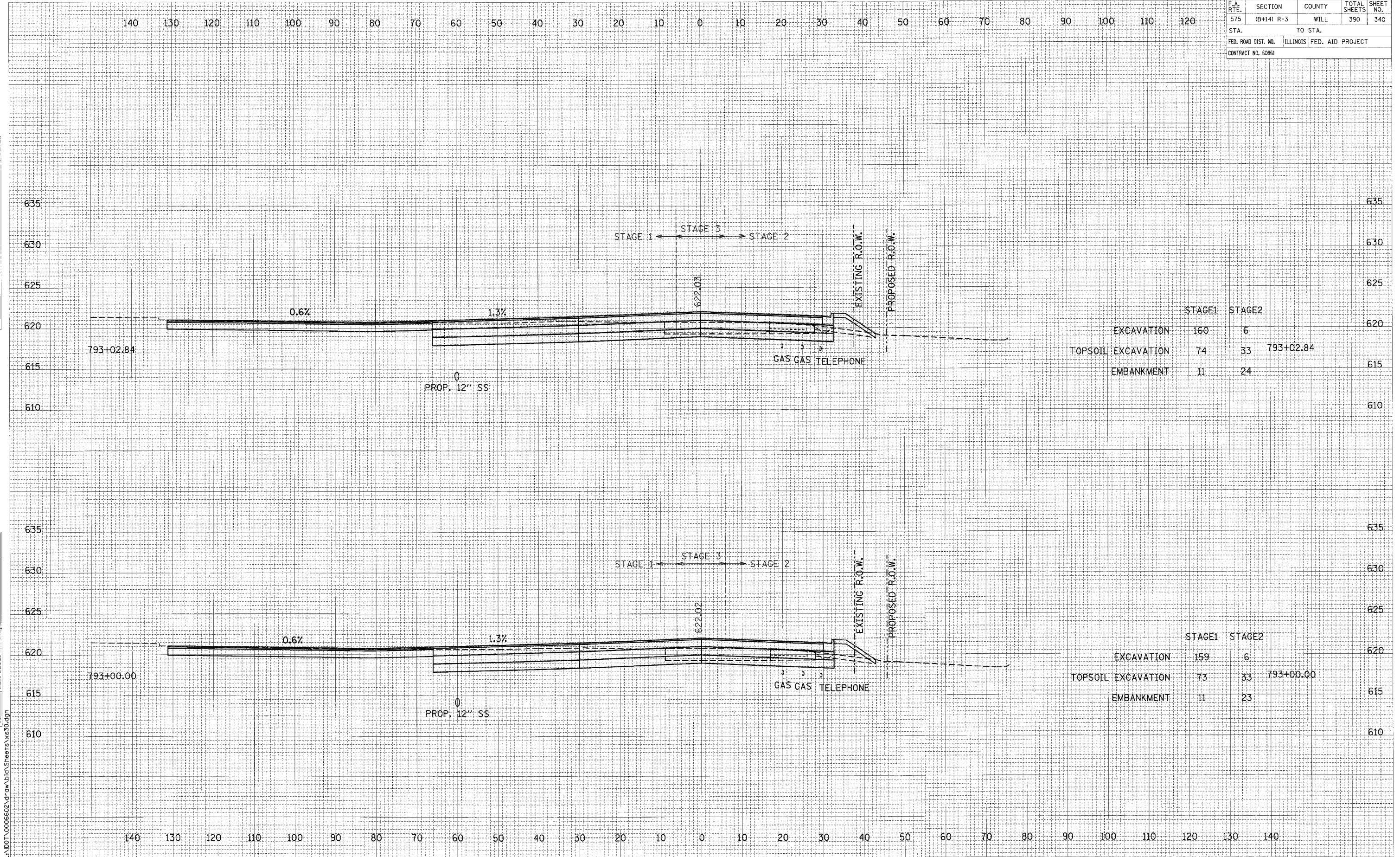
CROSS SECTIONS: U.S. ROUTE 30 - STA. 792+27.87 TO STA. 792+81.99

SCALE: 1" = 10' HORIZ.
1" = 5' VERT.

F.A. RTE.	SECTION	COUNTY	TOTAL SHEETS	SHEET NO.
575	(B+14) R-3	WILL	390	340
STA.		TO STA.		
FED. ROAD DIST. NO.		ILLINOIS	FED. AID PROJECT	
CONTRACT NO. 60961				

DATE	BY
DATE	BY
DATE	BY
DATE	BY

DATE	BY
DATE	BY
DATE	BY
DATE	BY



	STAGE 1	STAGE 2	
EXCAVATION	160	6	
TOPSOIL EXCAVATION	74	33	793+02.84
EMBANKMENT	11	24	

	STAGE 1	STAGE 2	
EXCAVATION	159	6	
TOPSOIL EXCAVATION	73	33	793+00.00
EMBANKMENT	11	23	

CROSS SECTIONS: U.S. ROUTE 30 - STA. 793+00.00 TO STA. 793+02.84

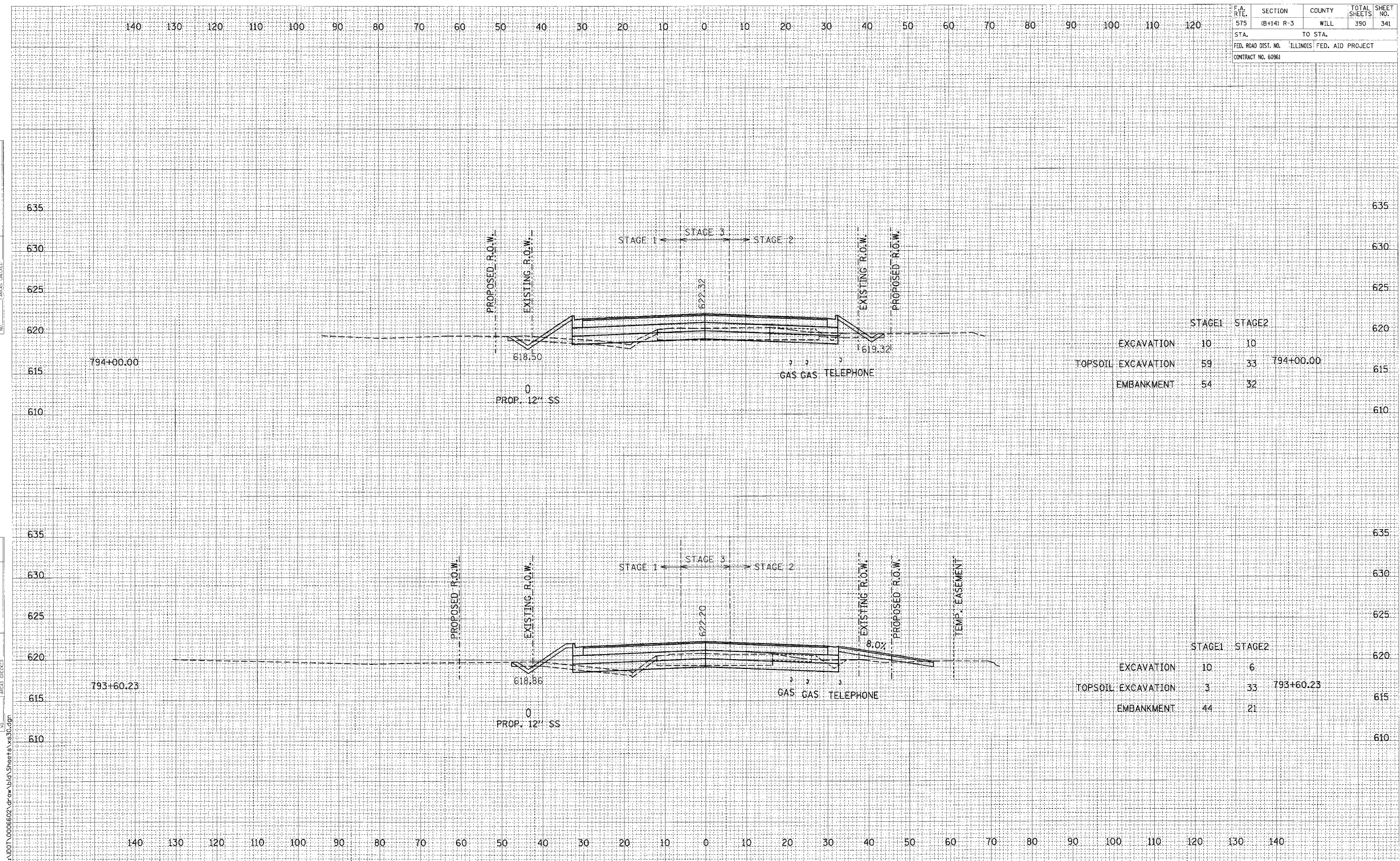
SCALE: 1" = 10' HORIZ.
1" = 5' VERT.

L:\DOT\0006602\draw\1d\1d\Sheets\ks30.dgn

F.A. R.T.E.	SECTION	COUNTY	TOTAL SHEETS	SHEET NO.
575	(B+14) R-3	WILL	390	341
STA.	TO STA.			
FED. ROAD DIST. NO. ILLINOIS FED. AID PROJECT				
CONTRACT NO. 60961				

DATE	BY

DATE	BY



CROSS SECTIONS: U.S. ROUTE 30 - STA. 793+60.23 TO STA. 794+00.00

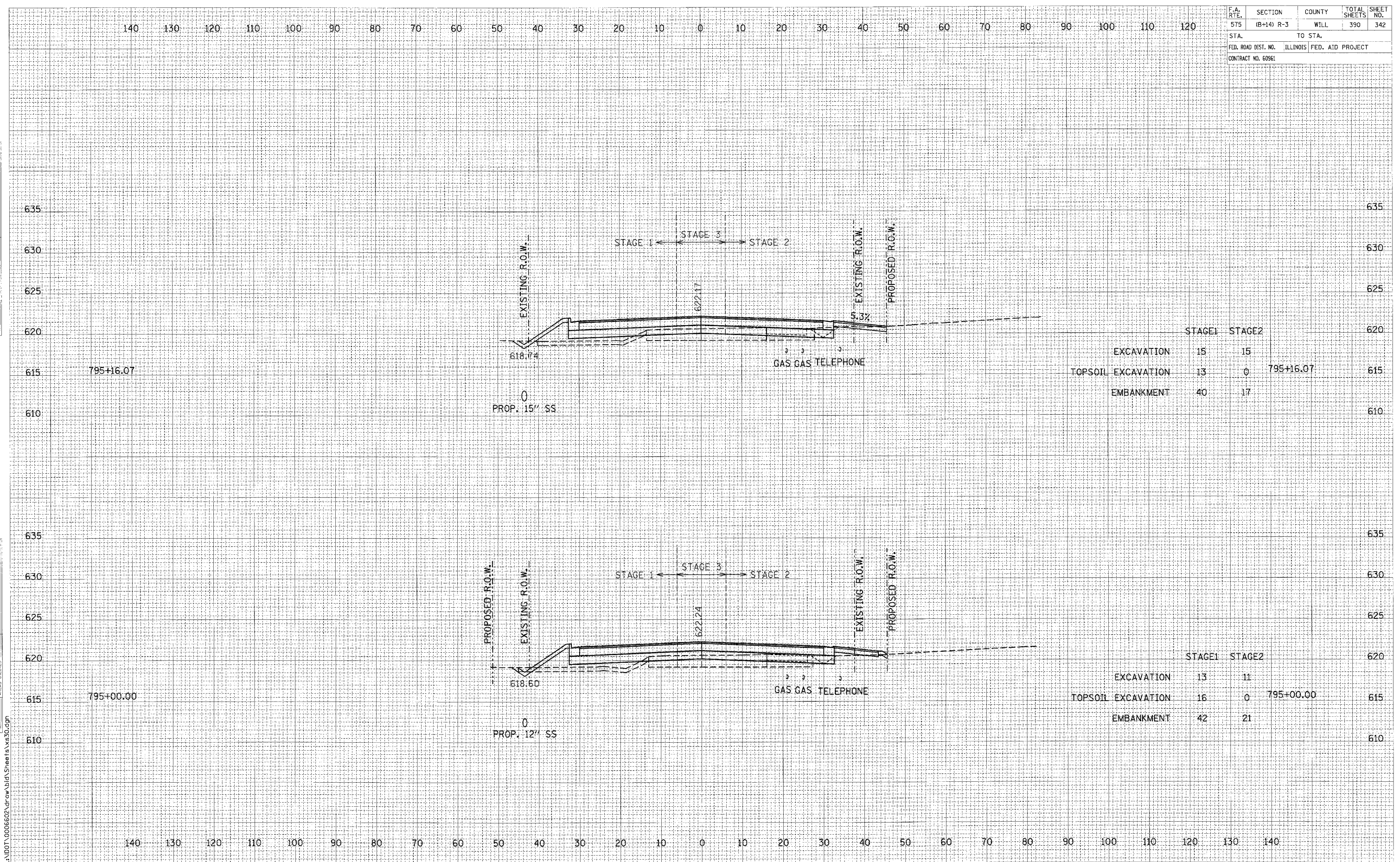
SCALE: 1" = 10' HORIZ.
1" = 5' VERT.

L:\DOT\0006602A\Drawings\Sheet\X630.dgn

F.A. RTE.	SECTION	COUNTY	TOTAL SHEETS	SHEET NO.
575	(B+14) R-3	WILL	390	342
STA.		TO STA.		
FED. ROAD DIST. NO.		ILLINOIS		FED. AID PROJECT
CONTRACT NO. 60961				

DATE	
BY	
APPROVED	
PLOTTED	
DATE	
NOTE BOOK	
AREAS CHECKED	
NO.	

DATE	
BY	
APPROVED	
PLOTTED	
DATE	
NOTE BOOK	
AREAS CHECKED	
NO.	



	STAGE 1	STAGE 2	
EXCAVATION	15	15	
TOPSOIL EXCAVATION	13	0	795+16.07
EMBANKMENT	40	17	

	STAGE 1	STAGE 2	
EXCAVATION	13	11	
TOPSOIL EXCAVATION	16	0	795+00.00
EMBANKMENT	42	21	

LN:\DOT_0006602\draw\bid\sheet\ss\ss30.dgn

CROSS SECTIONS: U.S. ROUTE 30 - STA. 795+00.00 TO STA. 795+16.07

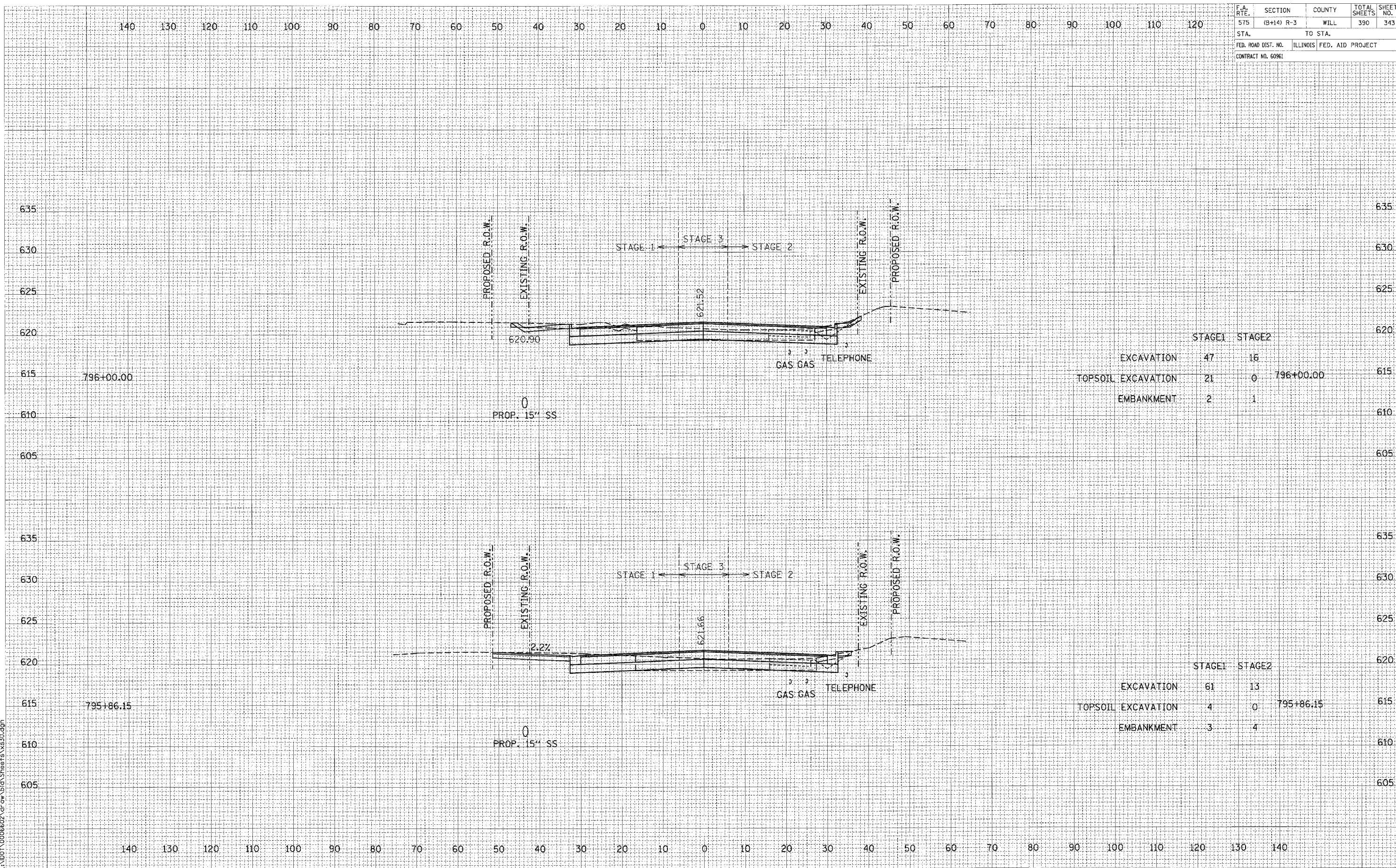
SCALE: 1" = 10' HORIZ.
1" = 5' VERT.

F.A. R.T.E.	SECTION	COUNTY	TOTAL SHEETS	SHEET NO.
STA.	(B+14) R-3	WILL	390	343
FED. ROAD DIST. NO.		ILLINOIS FED. AID PROJECT		
CONTRACT NO. 60961				

DATE	
BY	
DESIGNED	
PLOTTED	
REPLAT	
NOTE BOOK	
AREAS CHECKED	

DATE	
BY	
DESIGNED	
PLOTTED	
REPLAT	
NOTE BOOK	
AREAS CHECKED	

L:\DOT\0006602\dr\ow\bl\dr\Sheets\ks30.dgn



	STAGE1	STAGE2		
EXCAVATION	47	16		
TOPSOIL EXCAVATION	21	0	796+00.00	
EMBANKMENT	2	1		

	STAGE1	STAGE2		
EXCAVATION	61	13		
TOPSOIL EXCAVATION	4	0	795+86.15	
EMBANKMENT	3	4		

CROSS SECTIONS: U.S. ROUTE 30 - STA. 795+86.15 TO STA. 796+00.00

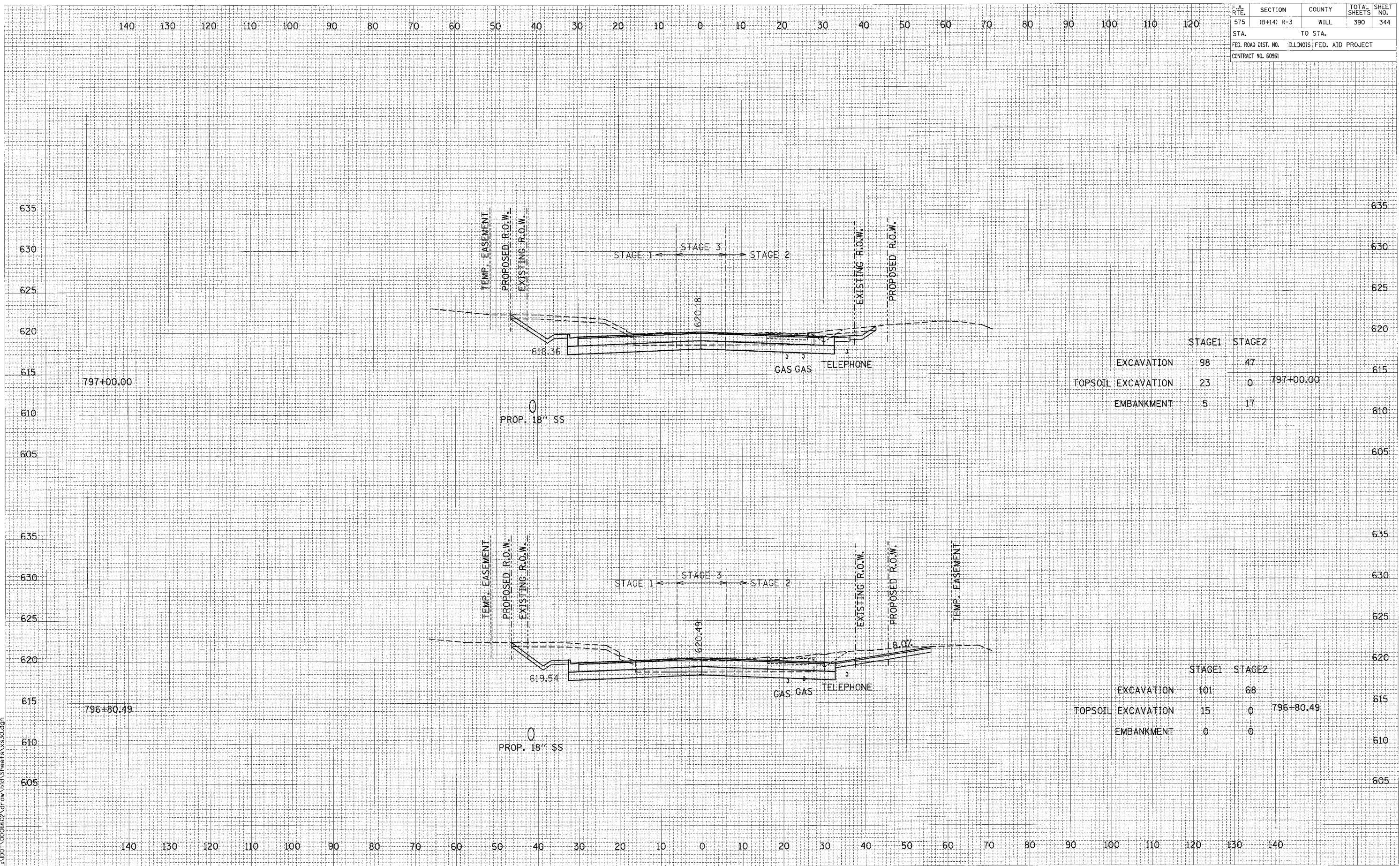
SCALE: 1" = 10' HORIZ.
1" = 5' VERT.

F.A. RTE.	SECTION	COUNTY	TOTAL SHEETS	SHEET NO.
575	(B+14) R-3	WILL	390	344
STA.		TO STA.		
FED. ROAD DIST. NO. ILLINOIS FED. AID PROJECT				
CONTRACT NO. 60961				

DATE	BY
DATE	BY
DATE	BY
DATE	BY

DATE	BY
DATE	BY
DATE	BY
DATE	BY

L:\DOT\0006602\Draw\Std\Sheets\Xs30.dgn



	STAGE1	STAGE2	
EXCAVATION	98	47	
TOPSOIL EXCAVATION	23	0	797+00.00
EMBANKMENT	5	17	

	STAGE1	STAGE2	
EXCAVATION	101	68	
TOPSOIL EXCAVATION	15	0	796+80.49
EMBANKMENT	0	0	

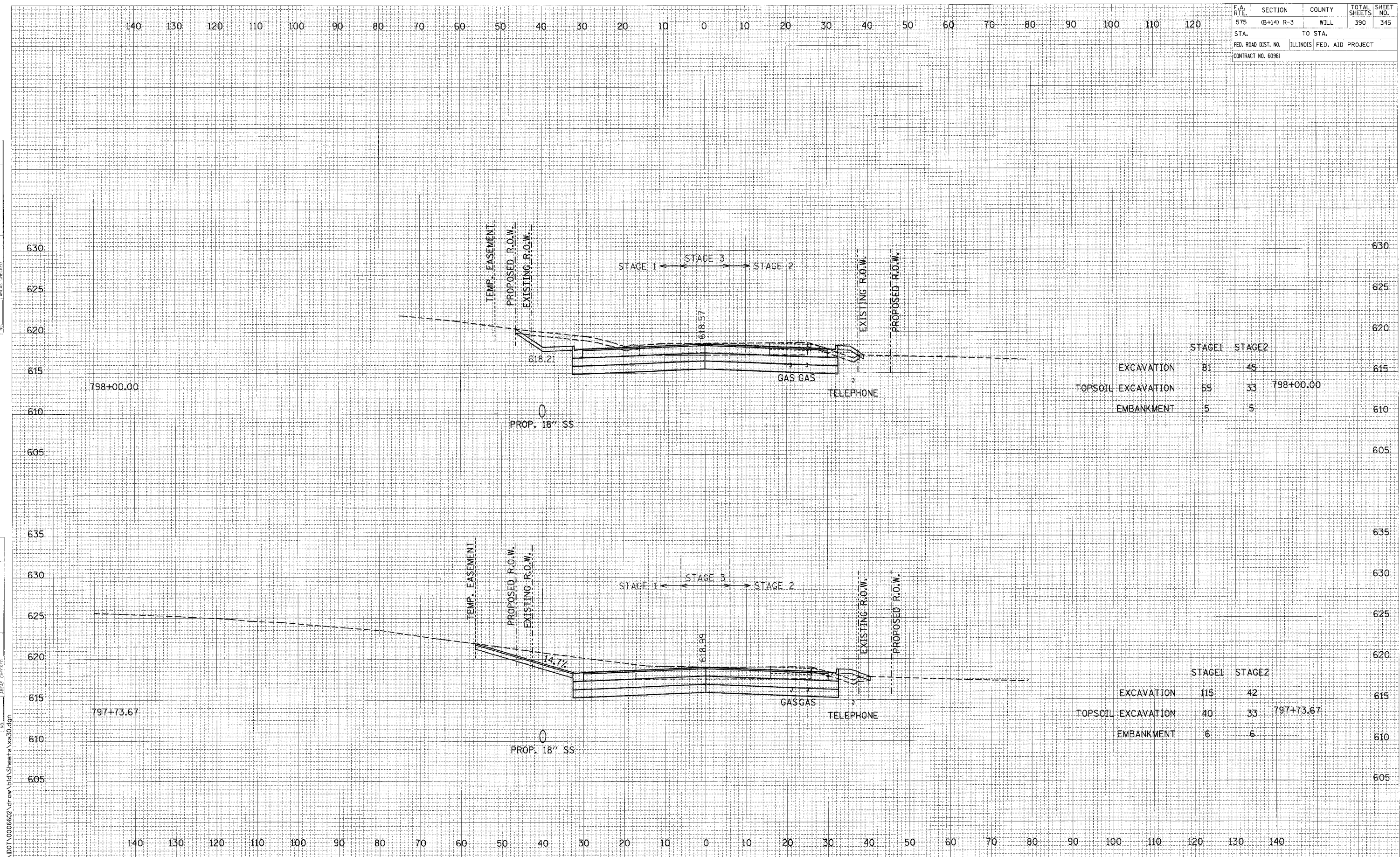
CROSS SECTIONS: U.S. ROUTE 30 - STA. 796+80.49 TO STA. 797+00.00

SCALE: 1" = 10' HORIZ.
1" = 5' VERT.

F. A. RTE.	SECTION	COUNTY	TOTAL SHEETS	SHEET NO.
575	(B+14) R-3	WILL	390	345
STA.			TO STA.	
FED. ROAD DIST. NO.			ILLINOIS FED. AID PROJECT	
CONTRACT NO. 60961				

DATE	BY

DATE	BY



	STAGE1	STAGE2	
EXCAVATION	81	45	
TOPSOIL EXCAVATION	59	33	798+00.00
EMBANKMENT	5	5	

	STAGE1	STAGE2	
EXCAVATION	115	42	
TOPSOIL EXCAVATION	40	33	797+73.67
EMBANKMENT	6	6	

CROSS SECTIONS: U.S. ROUTE 30 - STA. 797+73.67 TO STA. 798+00.00

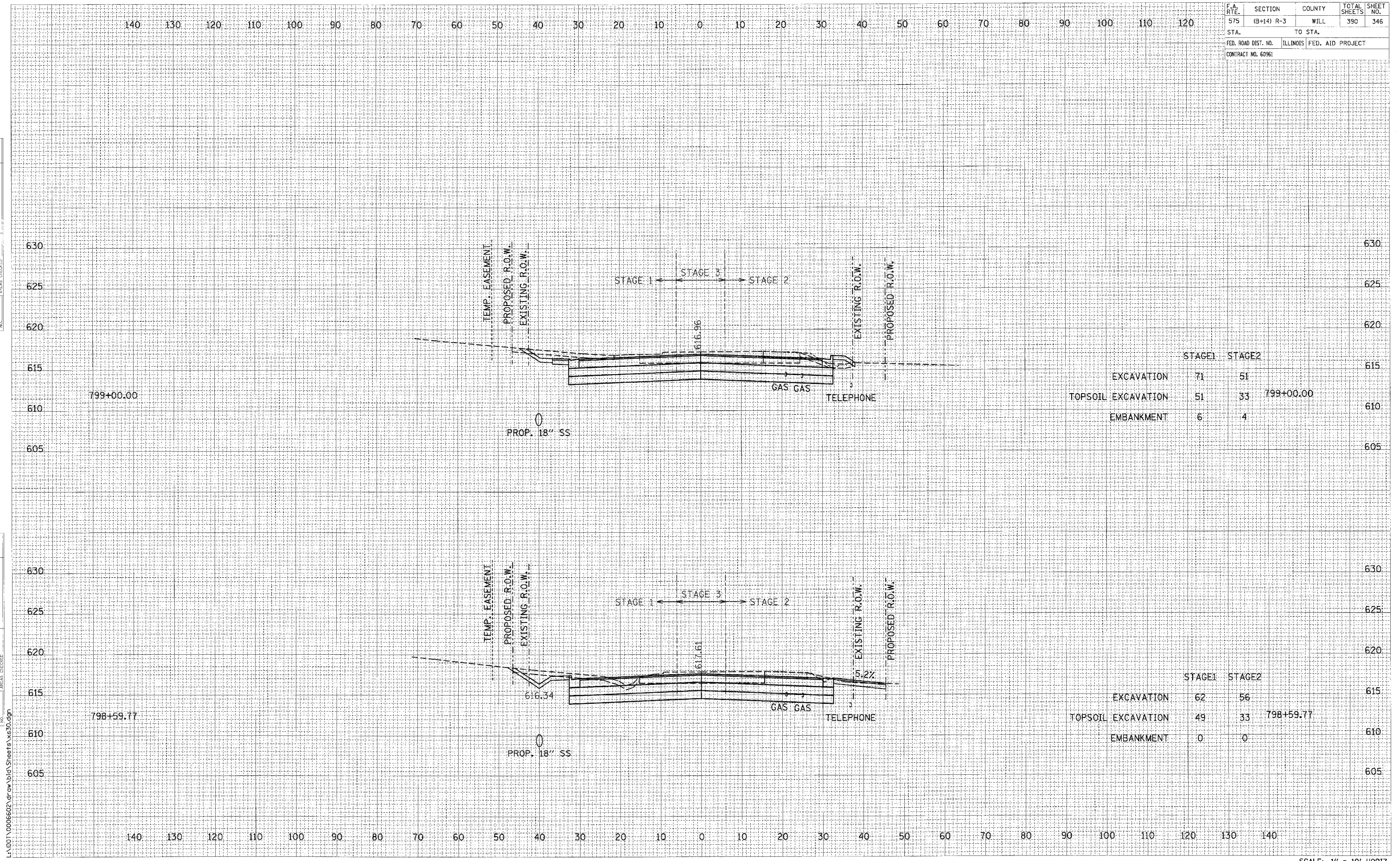
SCALE: 1" = 10' HORIZ.
1" = 5' VERT.

L:\ADOT\0006602\Draw\01\Sheets\Xs30.dgn

F.A. RTE.	SECTION	COUNTY	TOTAL SHEETS	SHEET NO.
575	(B-14) R-3	WILL	390	346
STA.		TO STA.		
FED. ROAD DIST. NO.		ILLINOIS FED. AID PROJECT		
CONTRACT NO. 60961				

DATE	BY	REVISION
NO.	DESCRIPTION	

DATE	BY	REVISION
NO.	DESCRIPTION	



	STAGE1	STAGE2	
EXCAVATION	71	51	
TOPSOIL EXCAVATION	51	33	799+00.00
EMBANKMENT	6	4	

	STAGE1	STAGE2	
EXCAVATION	62	56	
TOPSOIL EXCAVATION	49	33	798+59.77
EMBANKMENT	0	0	

CROSS SECTIONS: U.S. ROUTE 30 - STA. 798+59.77 TO STA. 799+00.00

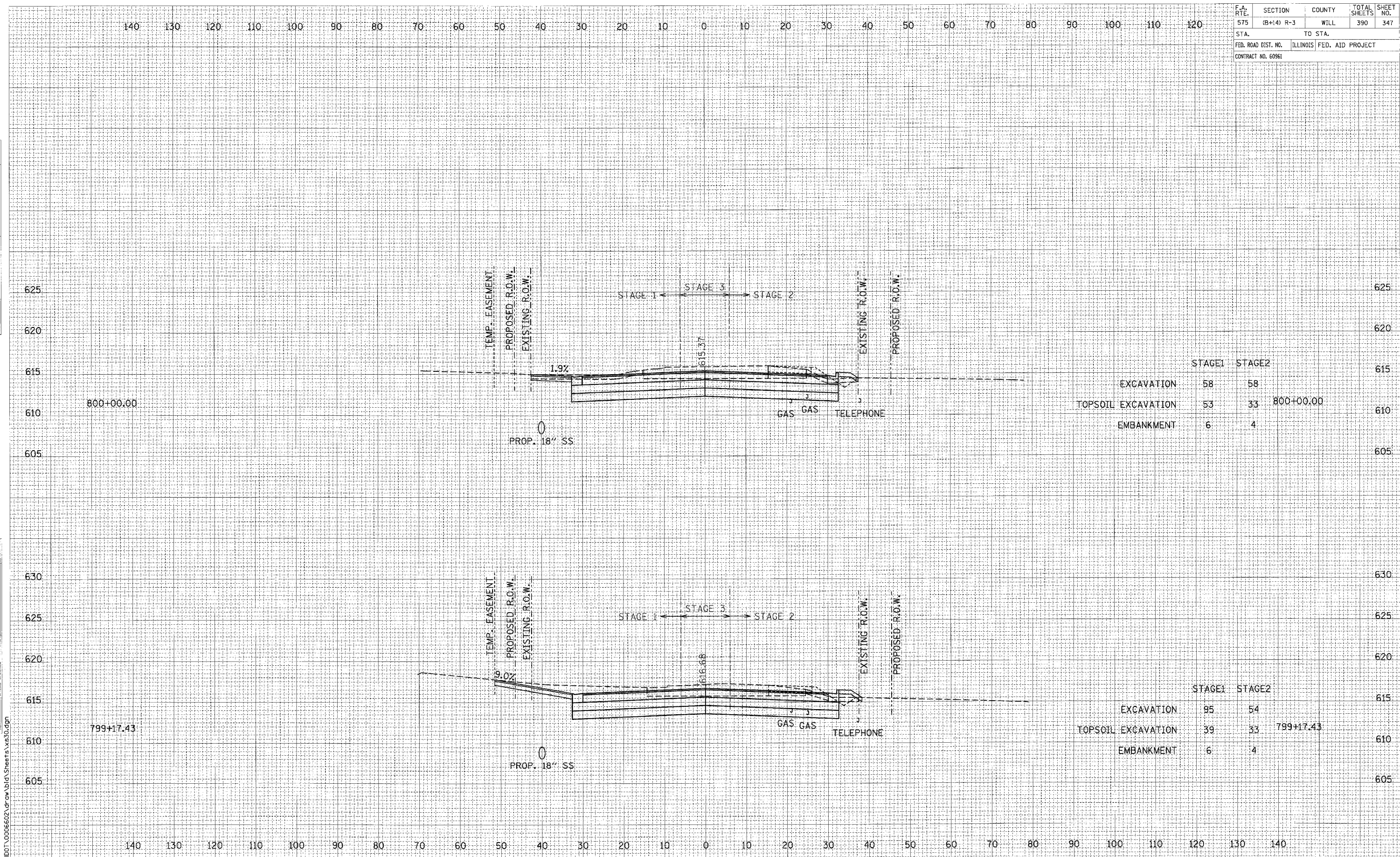
SCALE: 1" = 10' HORIZ.
1" = 5' VERT.

L:\001\000602\draw\14\Sheets\xs30.dgn

F.A. RTE.	SECTION	COUNTY	TOTAL SHEETS	SHEET NO.
575	(B+14) R-3	WILL	390	347
STA.		TO STA.		
FED. ROAD DIST. NO.		ILLINOIS	FED. AID PROJECT	
CONTRACT NO. 60961				

DATE	BY
DATE	BY
DATE	BY

DATE	BY
DATE	BY
DATE	BY



	STAGE1	STAGE2	
EXCAVATION	58	58	
TOPSOIL EXCAVATION	53	33	800+00.00
EMBANKMENT	6	4	

	STAGE1	STAGE2	
EXCAVATION	95	54	
TOPSOIL EXCAVATION	39	33	799+17.43
EMBANKMENT	6	4	

CROSS SECTIONS: U.S. ROUTE 30 - STA. 799+17.43 TO STA. 800+00.00

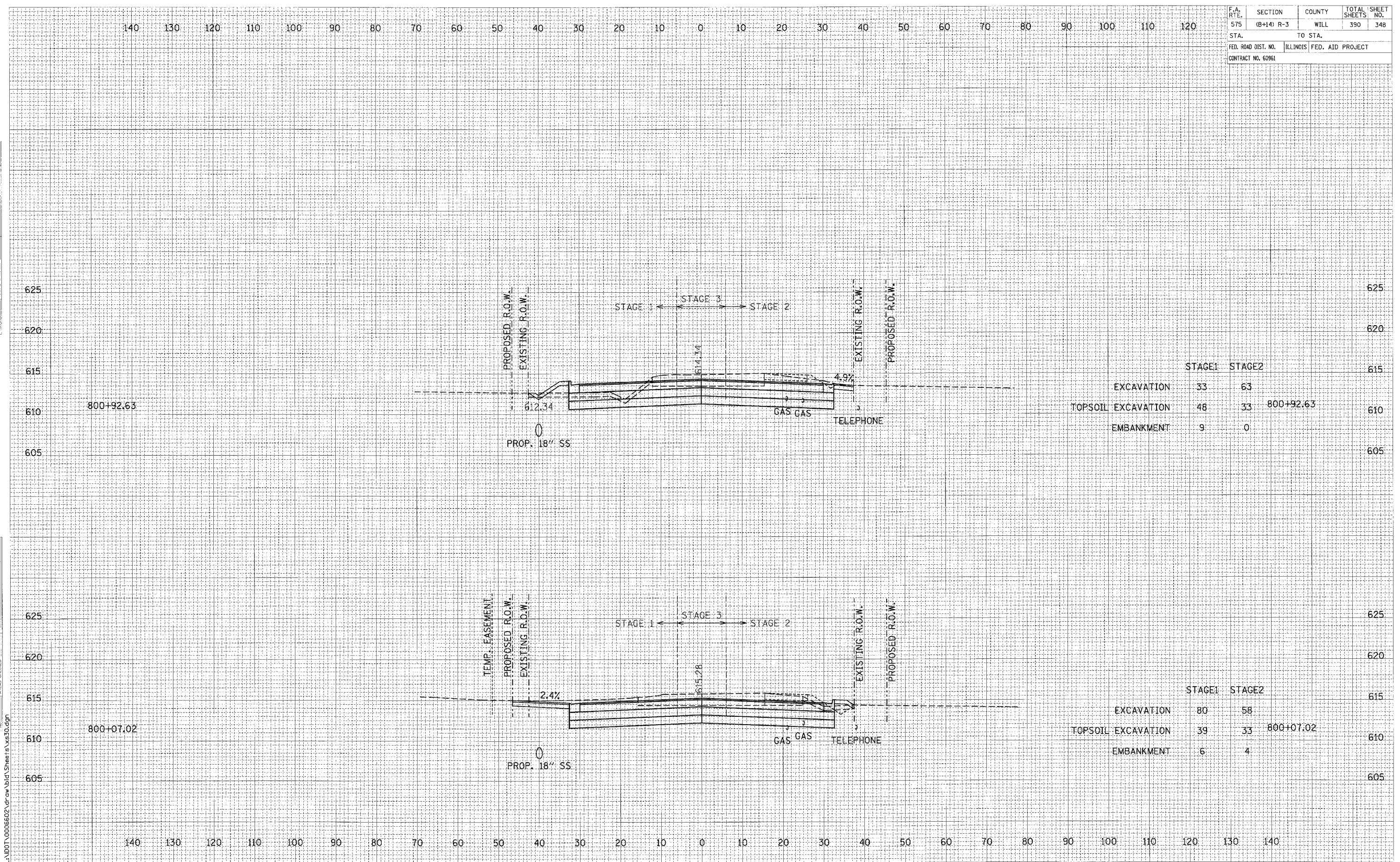
SCALE: 1" = 10' HORIZ.
1" = 5' VERT.

L:\DOT\0006602\Draw\bid\Sheets\xs30.dgn

F.A. RT. NO.	SECTION	COUNTY	TOTAL SHEETS	SHEET NO.
575	(B+14) R-3	WILL	390	348
STA.	TO STA.			
FED. ROAD DIST. NO.	ILLINOIS	FED. AID PROJECT		
CONTRACT NO. 60961				

DATE	BY
NO.	AREA CHECKED
	NOTED BOOK
	SURVEYED
	FINAL SURVEY

DATE	BY
NO.	AREA CHECKED
	NOTED BOOK
	SURVEYED
	ORIGINAL SURVEY



	STAGE 1	STAGE 2		
EXCAVATION	33	63		
TOPSOIL EXCAVATION	48	33	800+92.63	
EMBANKMENT	9	0		

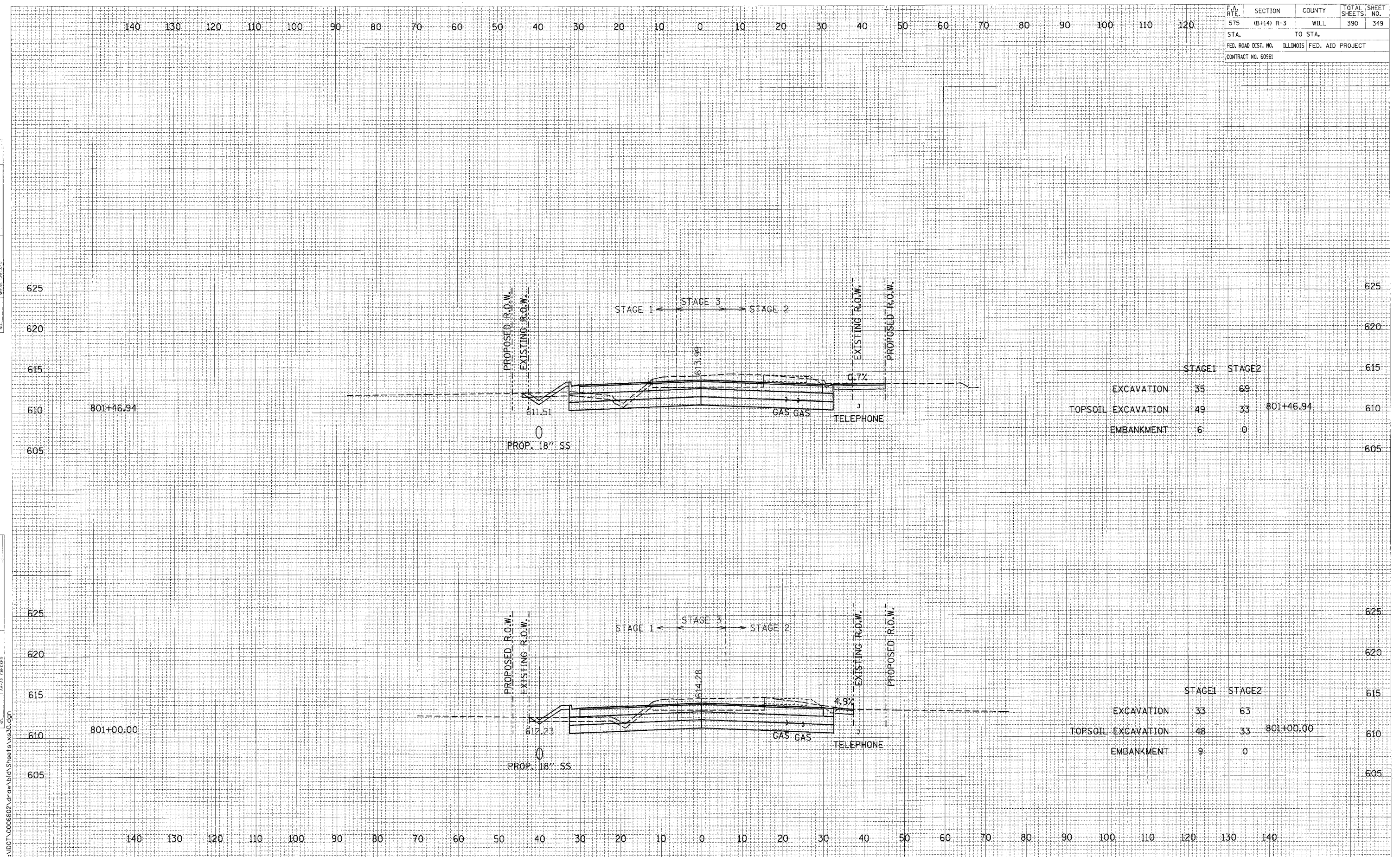
	STAGE 1	STAGE 2		
EXCAVATION	80	58		
TOPSOIL EXCAVATION	39	33	800+07.02	
EMBANKMENT	6	4		

L:\DOT_0006602_dr\aw\bid\sheet1s\ss30.dgn

F.A. RTE.	SECTION	COUNTY	TOTAL SHEETS	SHEET NO.
575	(B+14) R-3	WILL	390	349
STA.	TO STA.			
FED. ROAD DIST. NO.	ILLINOIS	FED. AID PROJECT		
CONTRACT NO. 60961				

DATE	BY	REVISED

DATE	BY	REVISED



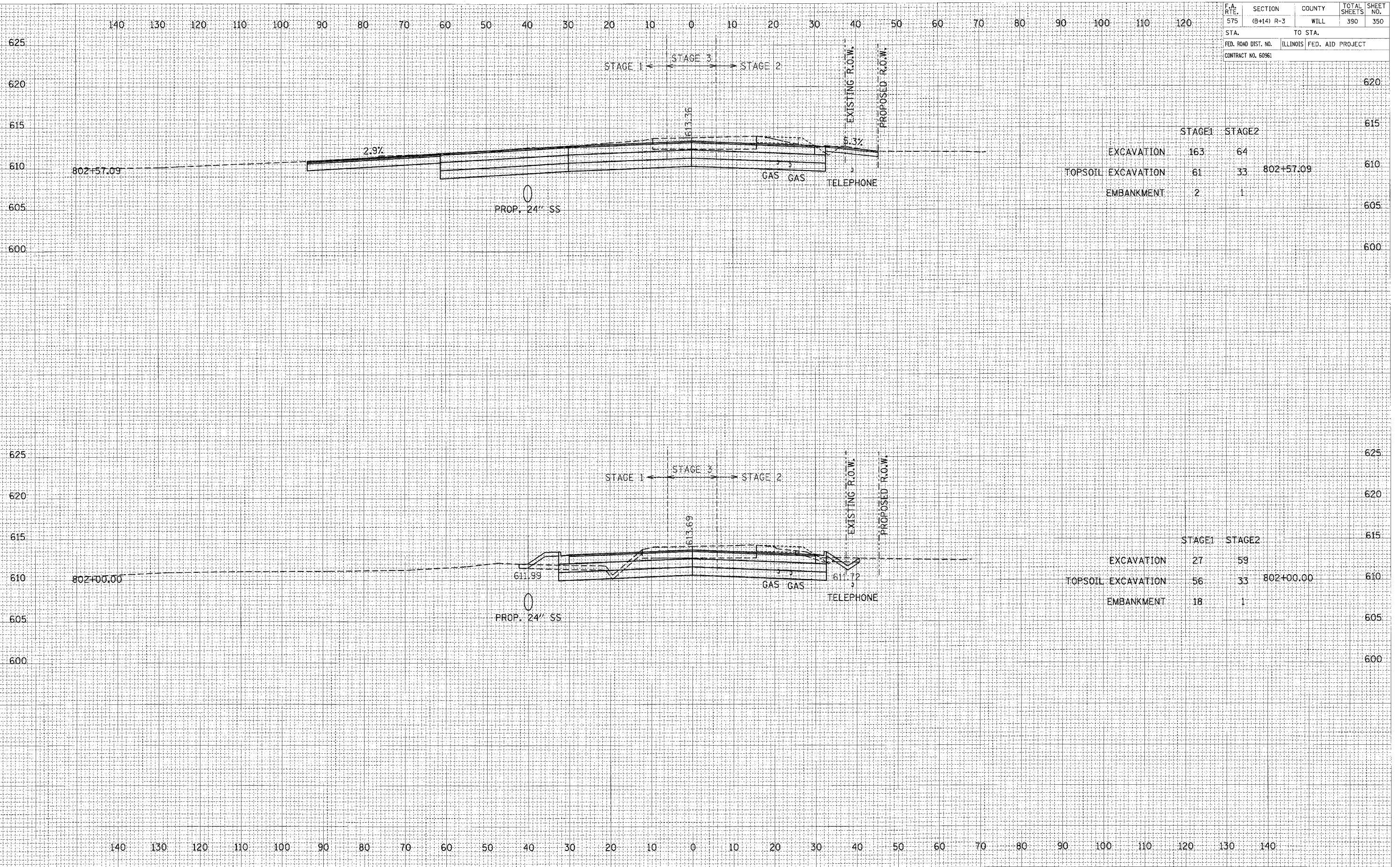
	STAGE1	STAGE2	
EXCAVATION	35	69	
TOPSOIL EXCAVATION	49	33	801+46.94
EMBANKMENT	6	0	

	STAGE1	STAGE2	
EXCAVATION	33	63	
TOPSOIL EXCAVATION	48	33	801+00.00
EMBANKMENT	9	0	

CROSS SECTIONS: U.S. ROUTE 30 - STA. 801+00.00 TO STA. 801+46.94
 SCALE: 1" = 10' HORIZ.
 1" = 5' VERT.

L:\DOT\0006602\cros\801\801+00.00\801+00.00.dgn

F.A. RTE.	SECTION	COUNTY	TOTAL SHEETS	SHEET NO.
575	(B+14) R-3	WILL	390	350
STA.		TO STA.		
FED. ROAD DIST. NO.		ILLINOIS FED. AID PROJECT		
CONTRACT NO. 60961				



	STAGE 1	STAGE 2		
EXCAVATION	163	64		615
TOPSOIL EXCAVATION	61	33	802+57.09	610
EMBANKMENT	2	1		605

	STAGE 1	STAGE 2		
EXCAVATION	27	59		615
TOPSOIL EXCAVATION	56	33	802+00.00	610
EMBANKMENT	18	1		605

DATE: _____
 ORIGINAL SURVEY: _____
 SURVEY: _____
 PLOTTED: _____
 NOTE BOOK: _____
 AREA CHECKED: _____

DATE: _____
 ORIGINAL SURVEY: _____
 SURVEY: _____
 PLOTTED: _____
 NOTE BOOK: _____
 AREA CHECKED: _____

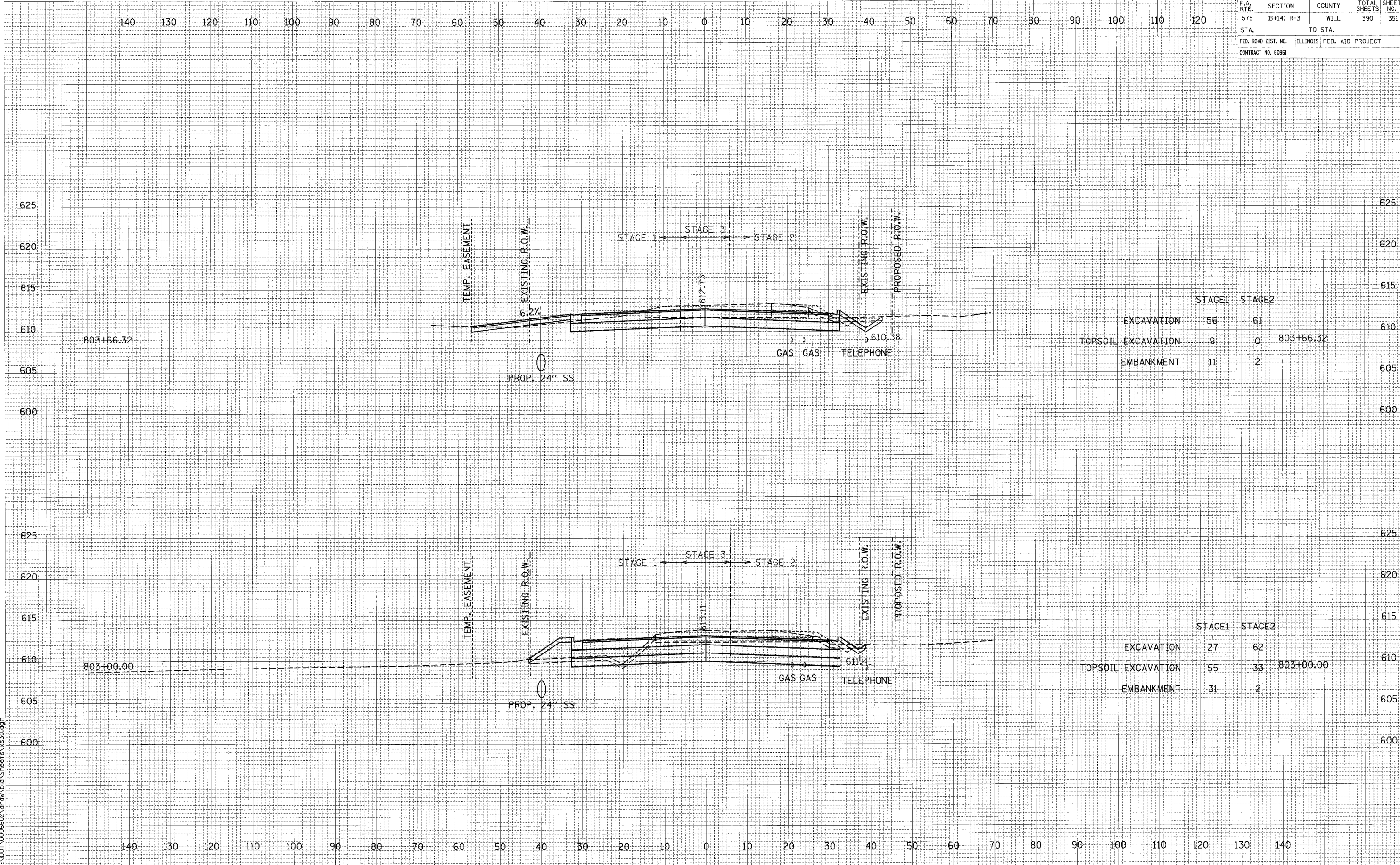
L:\D01\0006602.dwg\big\Sheets\xs30.dgn

F.A. RTE.	SECTION	COUNTY	TOTAL SHEETS	SHEET NO.
575	(B+14) R-3	WILL	390	351
STA.		TO STA.		
FED. ROAD DIST. NO.		ILLINOIS FED. AID PROJECT		
CONTRACT NO. 60961				

DATE	BY

DATE	BY

L:\AD01\0006602\draw\bid\Sheets\Axs30.dgn

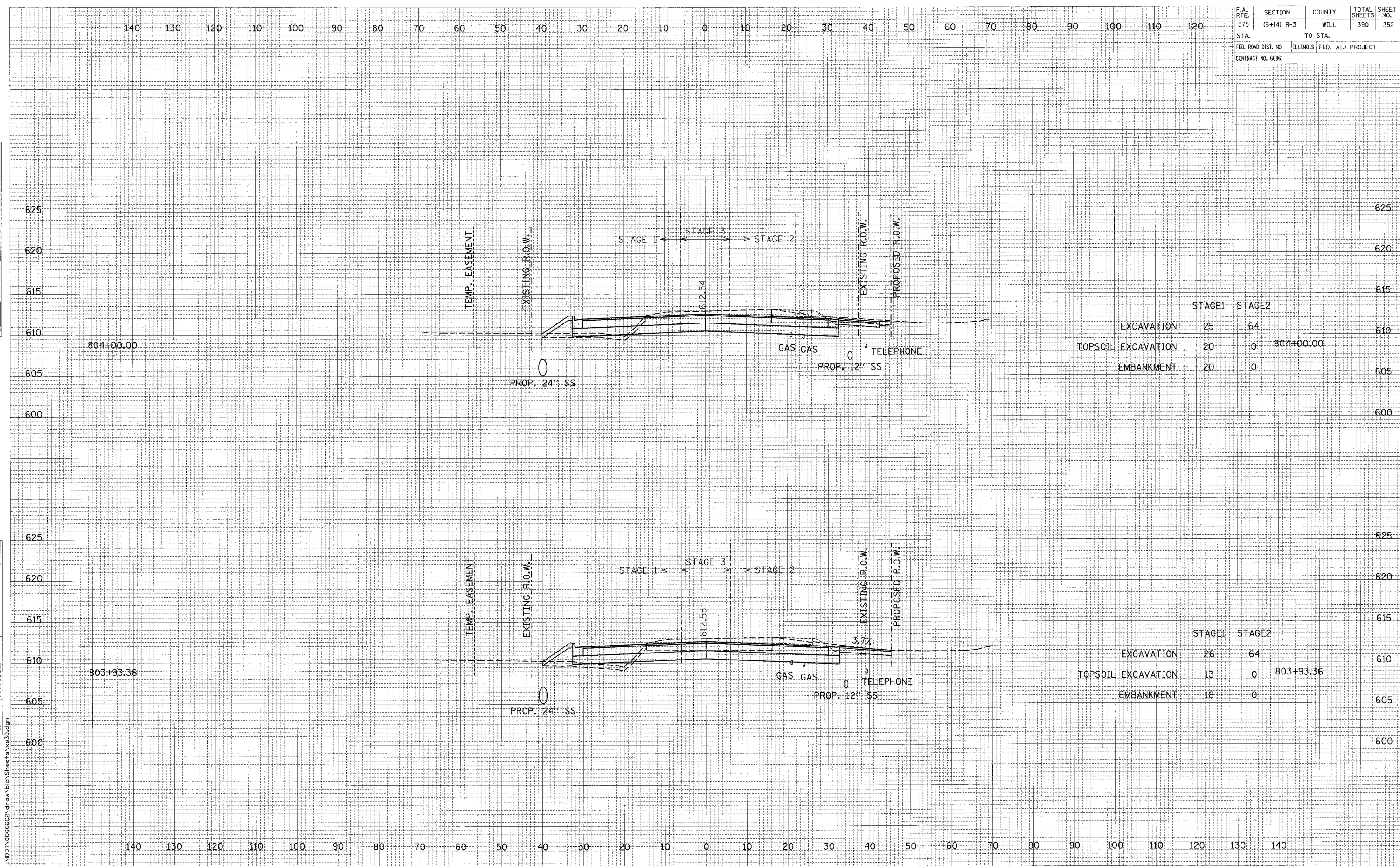


	STAGE1	STAGE2	
EXCAVATION	56	61	
TOPSOIL EXCAVATION	9	0	803+66.32
EMBANKMENT	11	2	

	STAGE1	STAGE2	
EXCAVATION	27	62	
TOPSOIL EXCAVATION	55	33	803+00.00
EMBANKMENT	31	2	

DATE	
BY	
NO. _____	
AREA CHECKED	
DATE	
BY	
NO. _____	
AREA CHECKED	
DATE	
BY	
NO. _____	
AREA CHECKED	

DATE	
BY	
NO. _____	
AREA CHECKED	
DATE	
BY	
NO. _____	
AREA CHECKED	
DATE	
BY	
NO. _____	
AREA CHECKED	



	STAGE1	STAGE2	
EXCAVATION	25	64	
TOPSOIL EXCAVATION	20	0	804+00.00
EMBANKMENT	20	0	

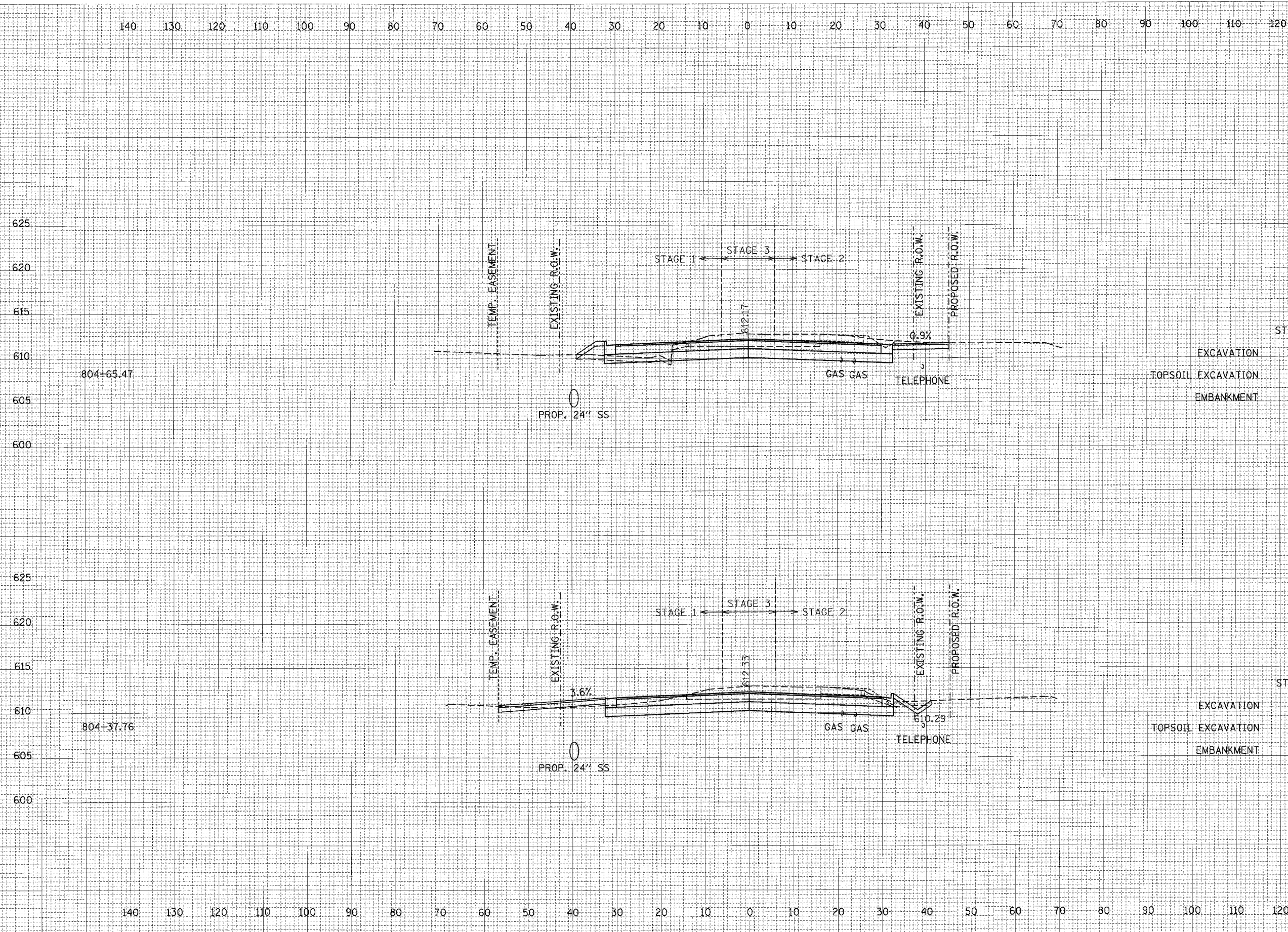
	STAGE1	STAGE2	
EXCAVATION	26	64	
TOPSOIL EXCAVATION	13	0	803+93.36
EMBANKMENT	18	0	

CROSS SECTIONS: U.S. ROUTE 30 - STA. 803+93.36 TO STA. 804+00.00

SCALE: 1" = 10' HORIZ.
1" = 5' VERT.

L:\DOT\000602.dwg\Bid\Sheets\vs30.cgn

F.A. RTE.	SECTION	COUNTY	TOTAL SHEETS	SHEET NO.
575	(B+14) R-3	WILL	390	353
STA.		TO STA.		
FED. ROAD DIST. NO.		ILLINOIS FED. AID PROJECT		
CONTRACT NO. 60961				



	STAGE 1	STAGE 2	
EXCAVATION	35	69	804+65.47
TOPSOIL EXCAVATION	11	0	
EMBANKMENT	6	0	

	STAGE 1	STAGE 2	
EXCAVATION	58	62	804+37.76
TOPSOIL EXCAVATION	8	0	
EMBANKMENT	9	1	

CROSS SECTIONS: U.S. ROUTE 30 - STA. 804+37.76 TO STA. 804+65.47

SCALE: 1" = 10' HORIZ.
1" = 5' VERT.

DATE	BY

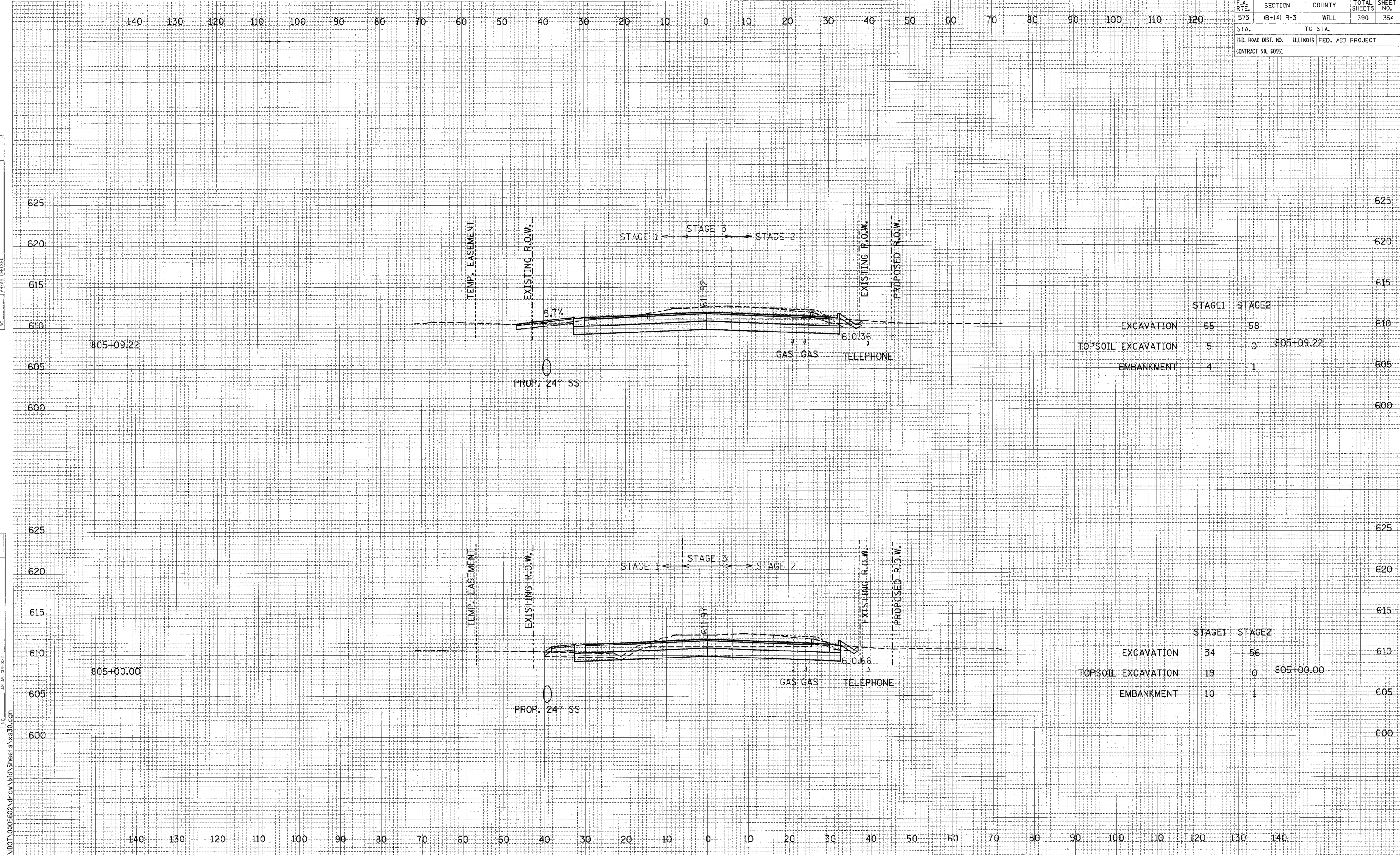
DATE	BY

L:\DOT\0006602\Draw\bid\Sheet\sheet30.dgn

F.A. R.T.E.	SECTION	COUNTY	TOTAL SHEETS	SHEET NO.
575	(B+14) R-3	WILL	390	354
STA.		TO STA.		
FED. ROAD DIST. NO.		ILLINOIS FED. AID PROJECT		
CONTRACT NO. 60961				

DATE	BY

DATE	BY



	STAGE1	STAGE2	
EXCAVATION	65	58	610
TOPSOIL EXCAVATION	5	0	805+09.22
EMBANKMENT	4	1	605

	STAGE1	STAGE2	
EXCAVATION	34	56	610
TOPSOIL EXCAVATION	19	0	805+00.00
EMBANKMENT	10	1	605

CROSS SECTIONS: U.S. ROUTE 30 - STA. 805+00.00 TO STA. 805+09.22

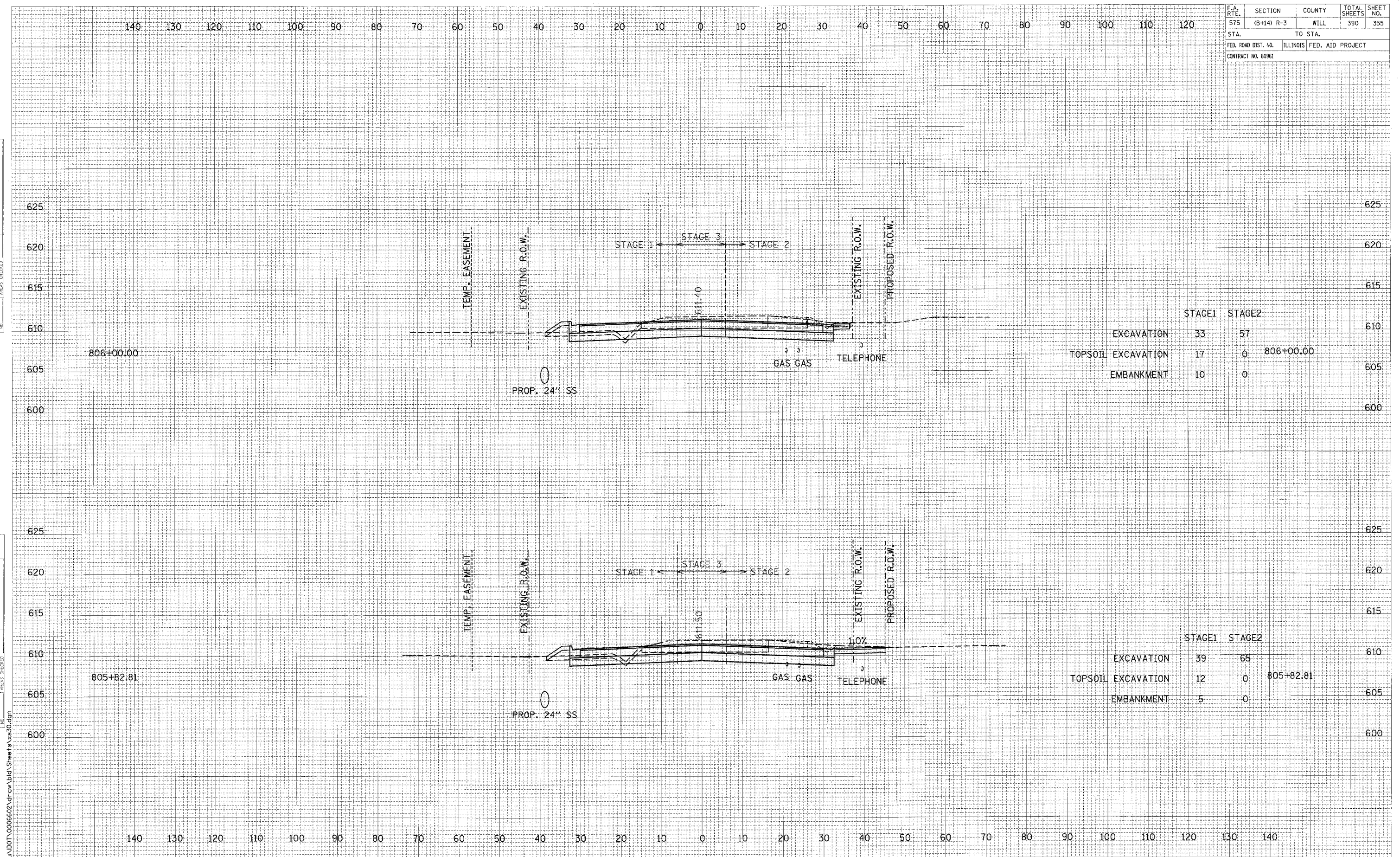
SCALE: 1" = 10' HORIZ.
1" = 5' VERT.

L:\DOT\0006602.dwg\bic\Sheets\vs30.dgn

F.A. RITE.	SECTION	COUNTY	TOTAL SHEETS	SHEET NO.
575	(B+14) R-3	WILL	390	355
STA.		TO STA.		
FED. ROAD DIST. NO.		ILLINOIS	FED. AID PROJECT	
CONTRACT NO. 60961				

FINAL SURVEY	DATE
REVIEWED	BY
PLANNED	
NOTE BOOK	TEMP. DATE
NO.	AREAS CHECKED

ORIGINAL SURVEY	DATE
REVIEWED	BY
PLANNED	
NOTE BOOK	TEMP. DATE
NO.	AREAS CHECKED



	STAGE 1	STAGE 2	
EXCAVATION	33	57	
TOPSOIL EXCAVATION	17	0	806+00.00
EMBANKMENT	10	0	

	STAGE 1	STAGE 2	
EXCAVATION	39	65	
TOPSOIL EXCAVATION	12	0	805+82.81
EMBANKMENT	5	0	

CROSS SECTIONS: U.S. ROUTE 30 - STA. 805+82.81 TO STA. 806+00.00

SCALE: 1" = 10' HORIZ.
1" = 5' VERT.

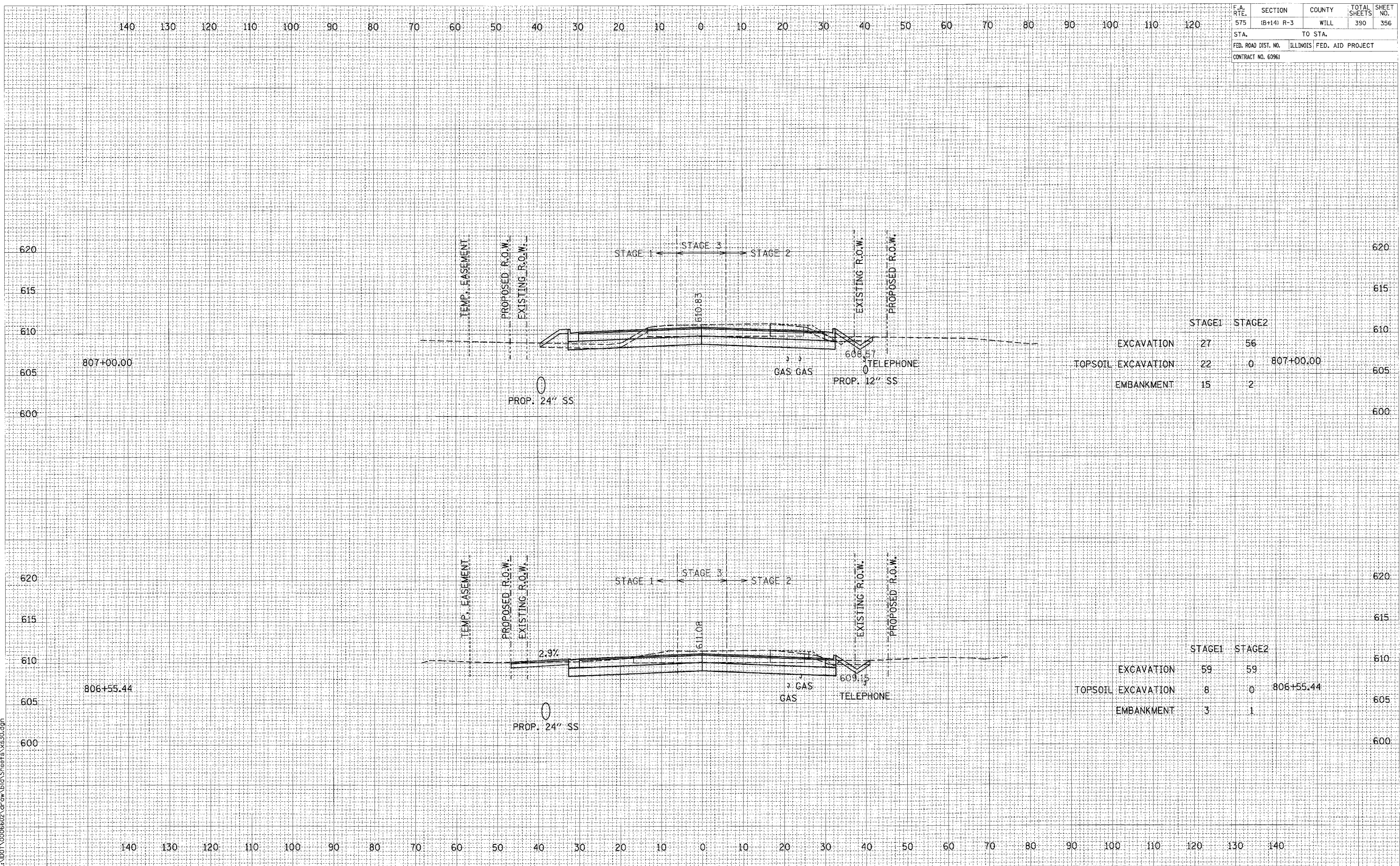
L:\ADOT\0066602\dr\cw\bid\Sheets\vs30.dgn

F.A. RTE.	SECTION	COUNTY	TOTAL SHEETS	SHEET NO.
575	(B+14) R-3	WILL	390	356
STA.		TO STA.		
FED. ROAD DIST. NO.		ILLINOIS FED. AID PROJECT		
CONTRACT NO. 60961				

FINAL	DATE
DESIGNED	
BY	
SEAL	
PLOTTED	
TEMPLATE	
NOTE BOOK	
AREAS CHECKED	
NO.	

ORIGINAL	DATE
DESIGNED	
BY	
SEAL	
PLOTTED	
TEMPLATE	
NOTE BOOK	
AREAS CHECKED	
NO.	

L:\DOT\0006602\Drawings\Sheet\Sheets\X650.dgn



	STAGE1	STAGE2	
EXCAVATION	27	56	
TOPSOIL EXCAVATION	22	0	807+00.00
EMBANKMENT	15	2	

	STAGE1	STAGE2	
EXCAVATION	59	59	
TOPSOIL EXCAVATION	8	0	806+55.44
EMBANKMENT	3	1	

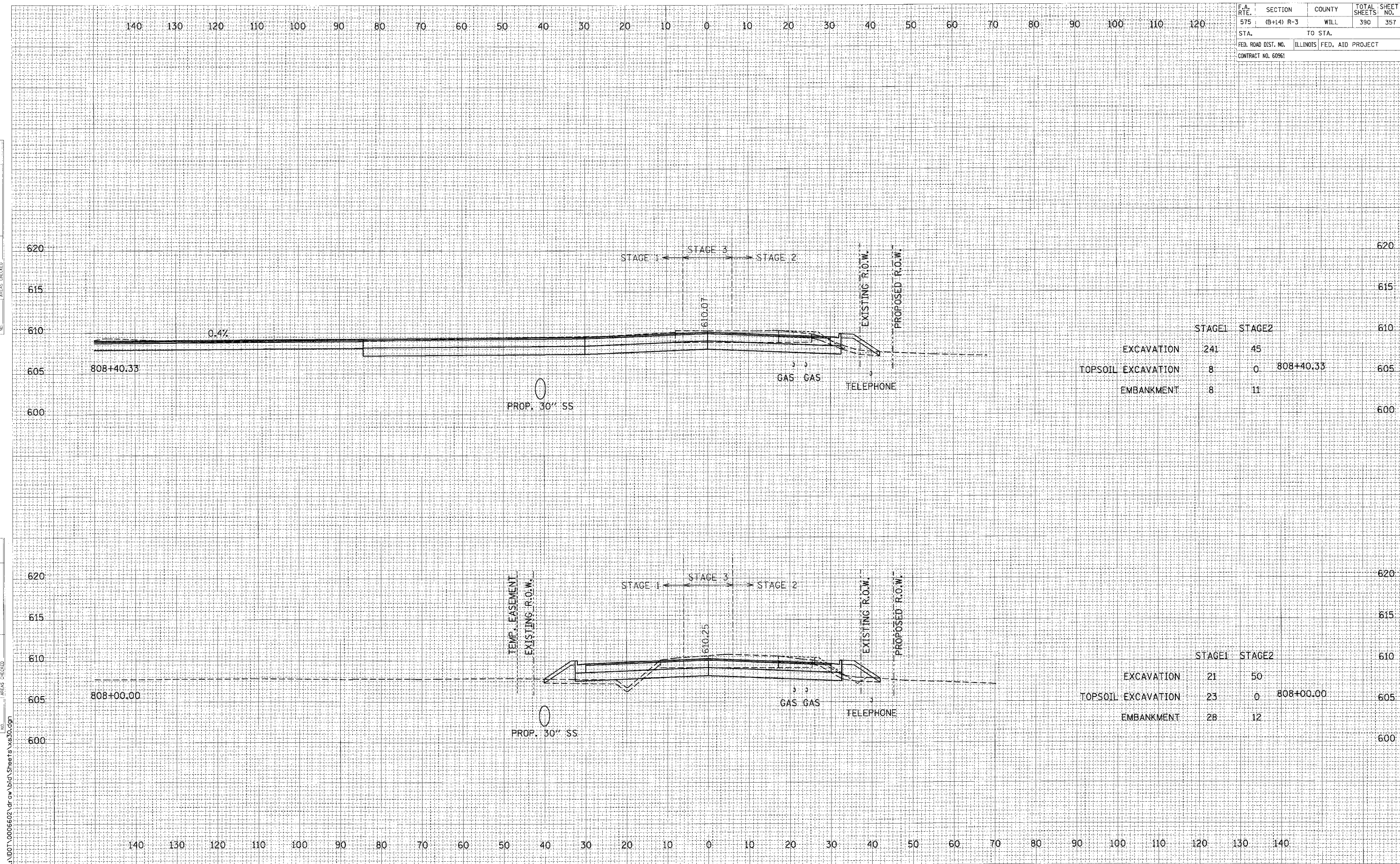
CROSS SECTIONS: U.S. ROUTE 30 - STA. 806+55.44 TO STA. 807+00.00

SCALE: 1" = 10' HORIZ.
1" = 5' VERT.

F.A. RTE.	SECTION	COUNTY	TOTAL SHEETS	SHEET NO.
575	(B+14) R-3	WILL	390	357
STA.		TO STA.		
FED. ROAD DIST. NO.		ILLINOIS FED. AID PROJECT		
CONTRACT NO. 60961				

FINAL	REVIEWED	DATE
SURVEY	PLOTTED	
NOTE BOOK	TEMP. AREAS	
NO.	CHECKED	

ORIGINAL	DATE
SURVEY	
NOTE BOOK	
TEMP. AREAS	
CHECKED	



	STAGE1	STAGE2	
EXCAVATION	241	45	
TOPSOIL EXCAVATION	8	0	808+40.33
EMBANKMENT	8	11	

	STAGE1	STAGE2	
EXCAVATION	21	50	
TOPSOIL EXCAVATION	23	0	808+00.00
EMBANKMENT	28	12	

CROSS SECTIONS: U.S. ROUTE 30 - STA. 808+00.00 TO STA. 808+40.33

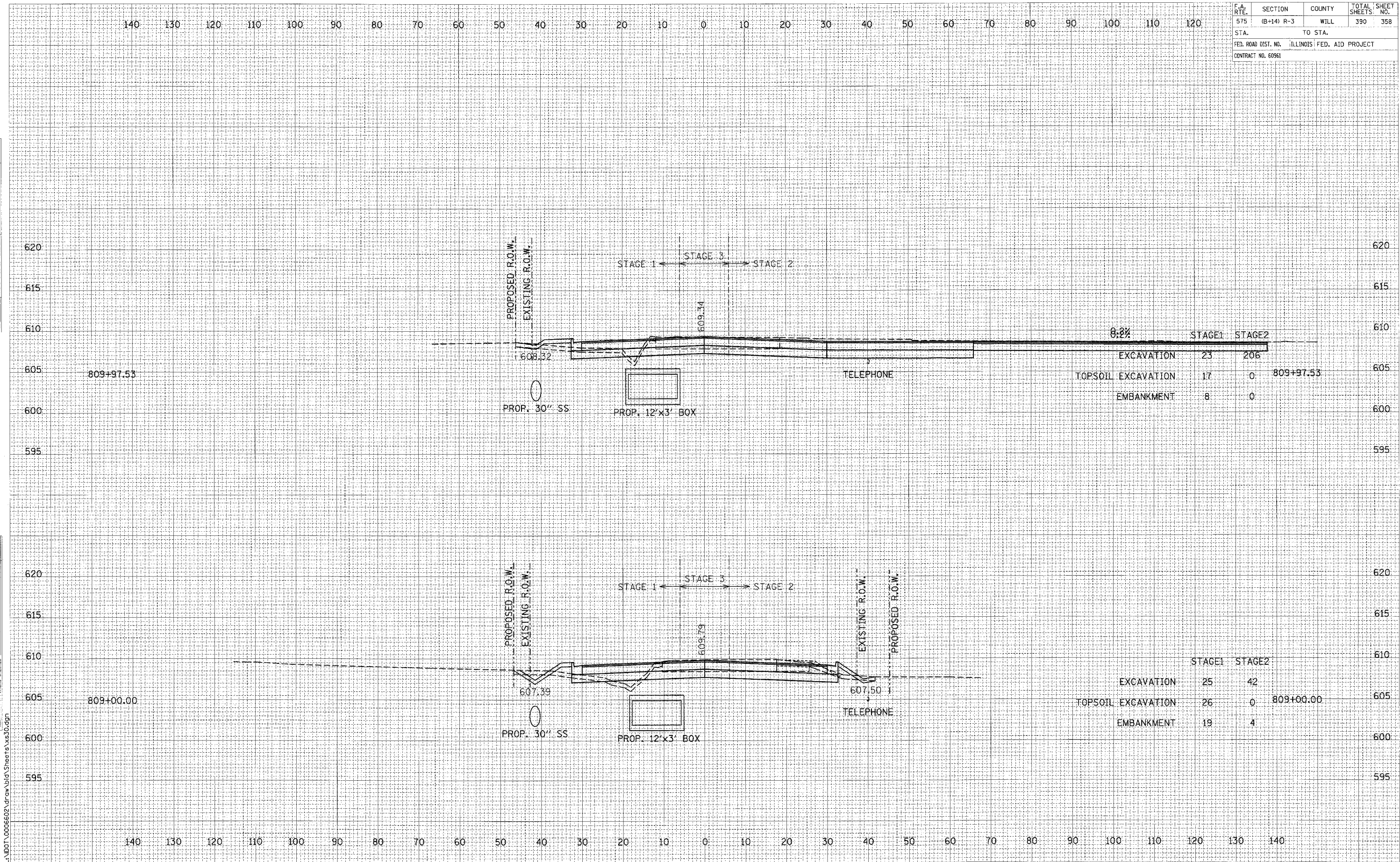
SCALE: 1" = 10' HORIZ.
1" = 5' VERT.

L:\NDOT\0006602\Draw\Big\Sheets\Xs30.dgn

F.A. RTE.	SECTION	COUNTY	TOTAL SHEETS	SHEET NO.
575	(B-14) R-3	WILL	390	358
STA.		TO STA.		
FED. ROAD DIST. NO.		ILLINOIS FED. AID PROJECT		
CONTRACT NO. 60961				

DATE	
BY	
CHECKED	
DESIGNED	
PLANNED	
NOTED	
NO.	

DATE	
BY	
CHECKED	
DESIGNED	
PLANNED	
NOTED	
NO.	



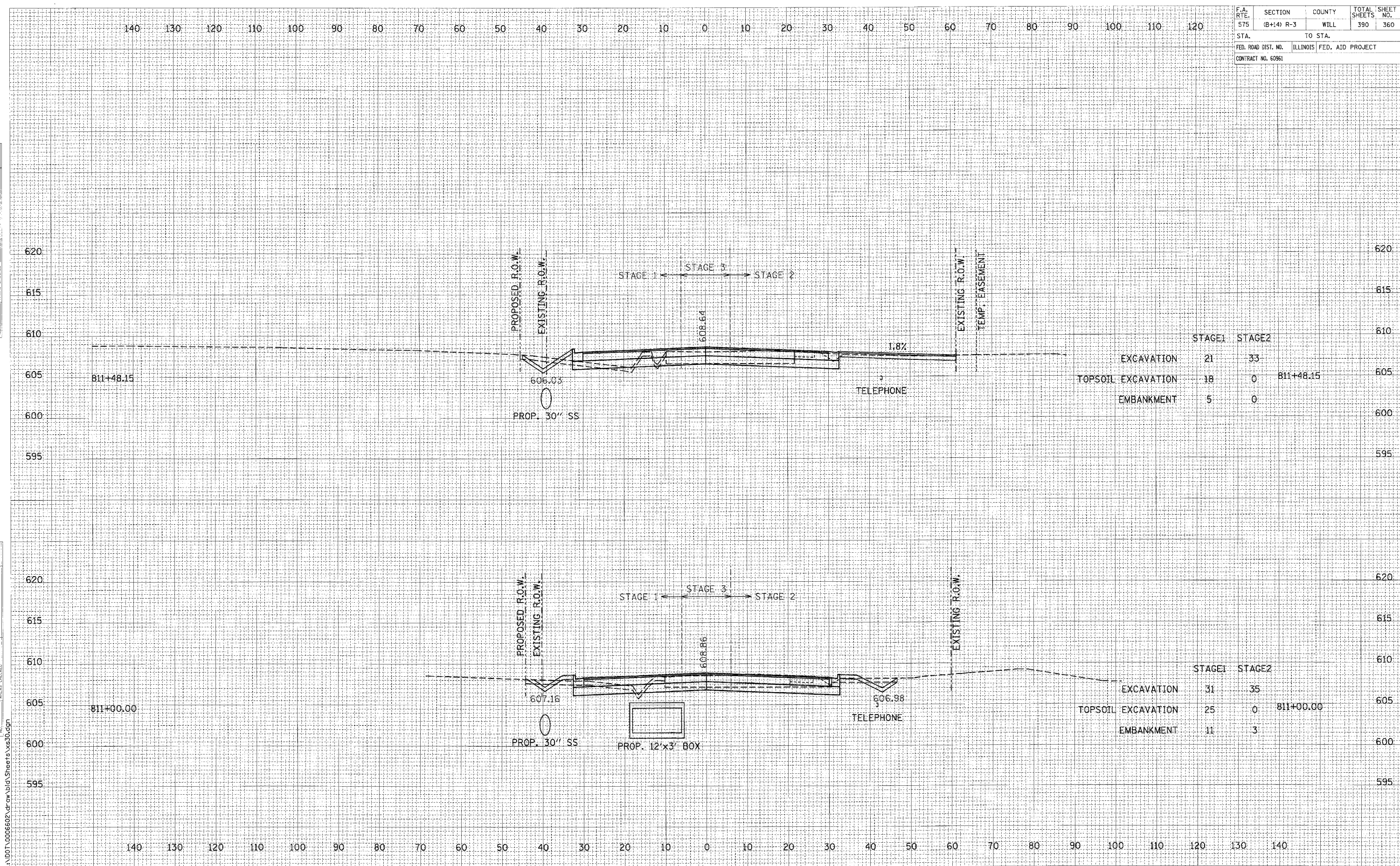
CROSS SECTIONS: U.S. ROUTE 30 - STA. 809+00.00 TO STA. 809+97.53

SCALE: 1" = 10' HORIZ.
1" = 5' VERT.

F.A. RTE. 575	SECTION (B+14) R-3	COUNTY WILL	TOTAL SHEETS 390	SHEET NO. 360
STA.		TO STA.		
FED. ROAD DIST. NO.		ILLINOIS FED. AID PROJECT		
CONTRACT NO. 60961				

DATE	BY

DATE	BY



	STAGE1	STAGE2	
EXCAVATION	21	33	
TOPSOIL EXCAVATION	18	0	811+48.15
EMBANKMENT	5	0	

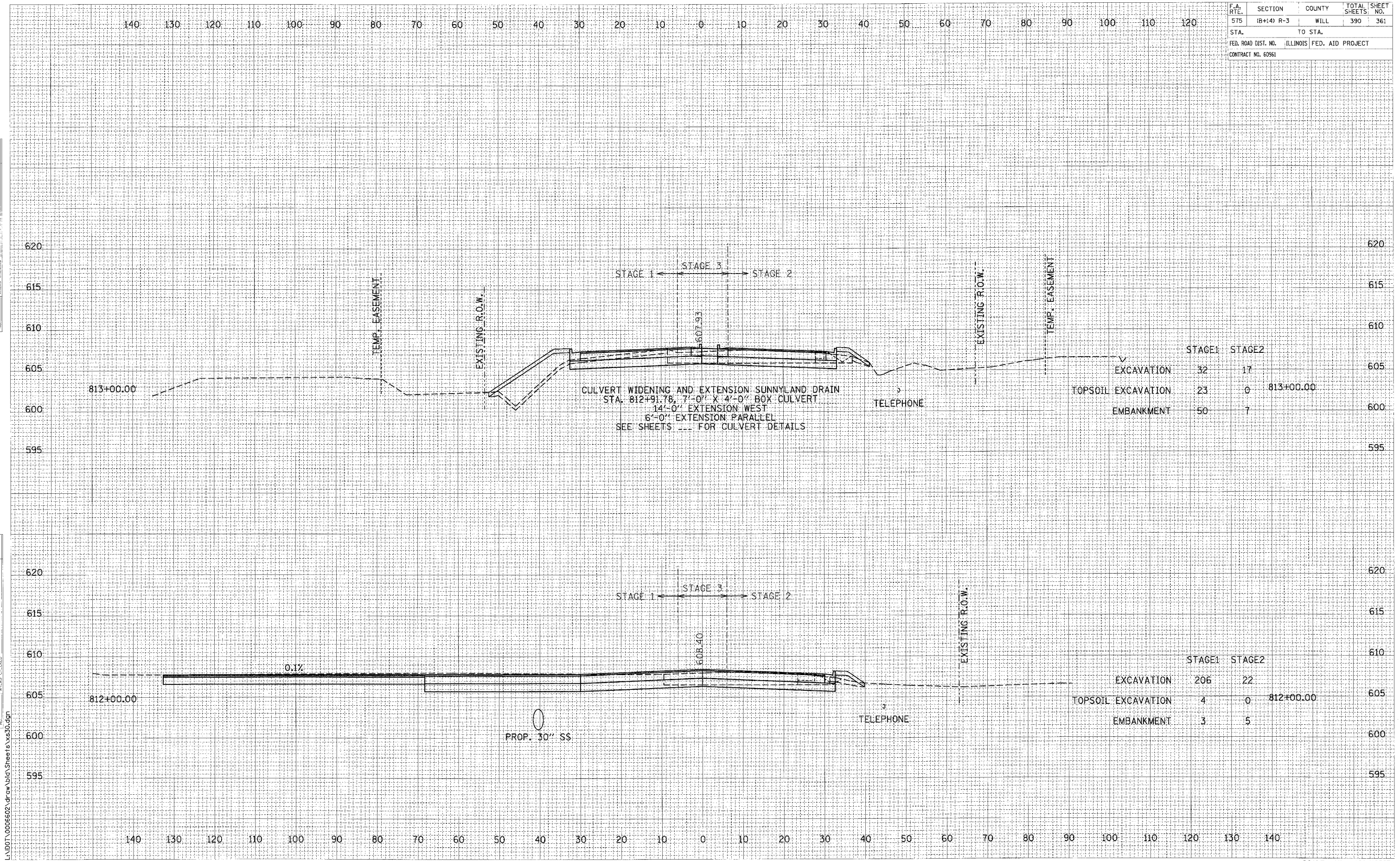
	STAGE1	STAGE2	
EXCAVATION	31	35	
TOPSOIL EXCAVATION	25	0	811+00.00
EMBANKMENT	11	3	

L:\DDT\0006602.dwg\Bid\Sheets\vs30.dgn

F.A. RTE.	SECTION	COUNTY	TOTAL SHEETS	SHEET NO.
575	(B+14) R-3	WILL	390	361
STA.		TO STA.		
FED. ROAD DIST. NO.		ILLINOIS FED. AID PROJECT		
CONTRACT NO. 60961				

DATE	BY
SAVED	
SURVEY	
PLOTTED	
NOTE BOOK	
AREAS CHECKED	
NO.	

DATE	BY
ORIGINAL SURVEY	
PLOTTED	
NOTE BOOK	
AREAS CHECKED	
NO.	



	STAGE1	STAGE2	
EXCAVATION	32	17	
TOPSOIL EXCAVATION	23	0	813+00.00
EMBANKMENT	50	7	

	STAGE1	STAGE2	
EXCAVATION	206	22	
TOPSOIL EXCAVATION	4	0	812+00.00
EMBANKMENT	3	5	

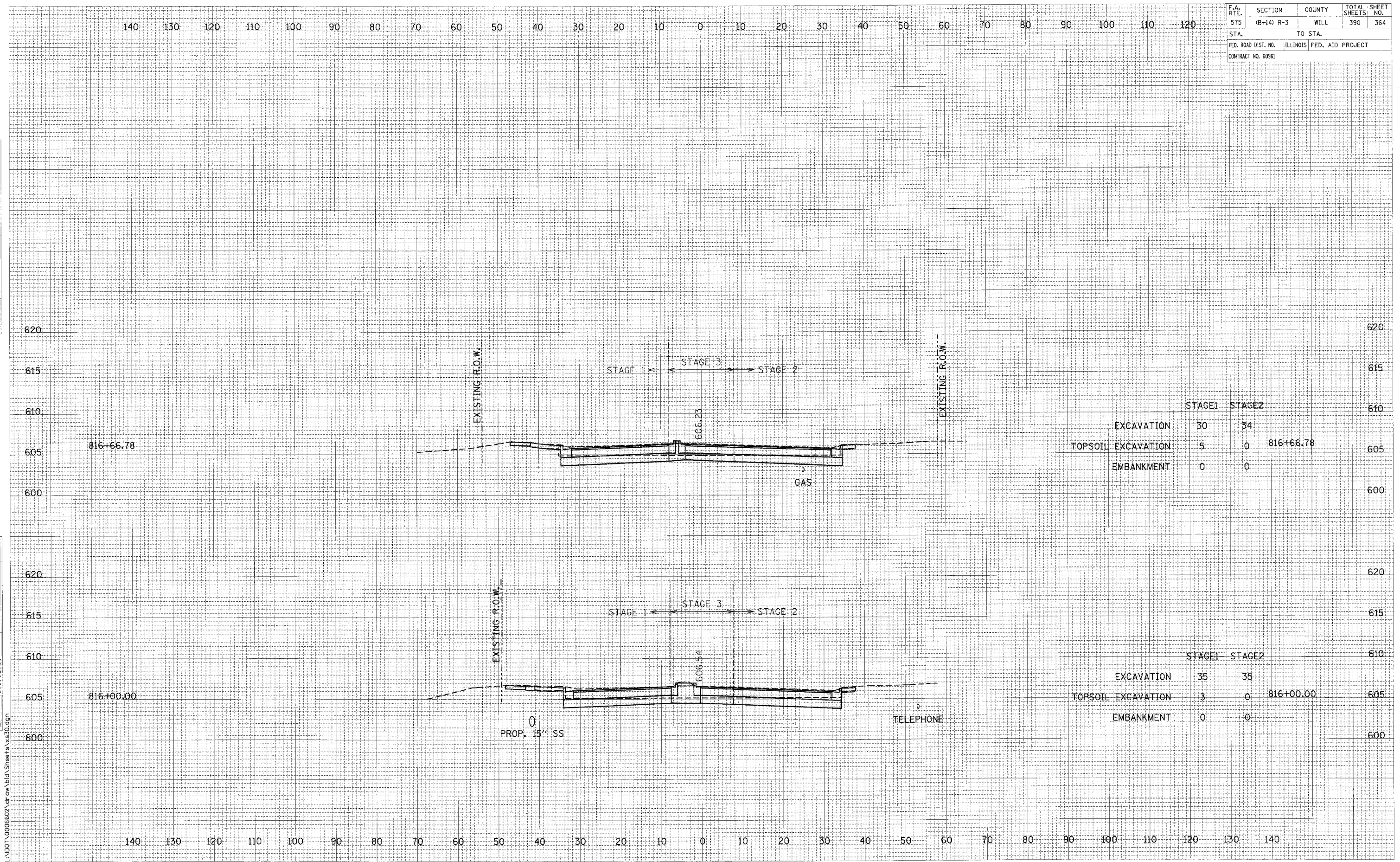
CROSS SECTIONS: U.S. ROUTE 30 - STA. 812+00.00 TO STA. 813+00.00
 SCALE: 1" = 10' HORIZ.
 1" = 5' VERT.

L:\NDOT\0006602\Draw\1d\1d\Sheets\vs30.dgn

F.A. R/YE	SECTION	COUNTY	TOTAL SHEETS	SHEET NO.
575	(B+14) R-3	WILL	390	364
STA.		TO STA.		
FED. ROAD DIST. NO.		ILLINOIS	FED. AID PROJECT	
CONTRACT NO. 60961				

DATE	BY
DATE	BY
DATE	BY
DATE	BY
DATE	BY
DATE	BY

DATE	BY
DATE	BY
DATE	BY
DATE	BY
DATE	BY
DATE	BY



	STAGE1	STAGE2	
EXCAVATION	30	34	
TOPSOIL EXCAVATION	5	0	816+66.78
EMBANKMENT	0	0	

	STAGE1	STAGE2	
EXCAVATION	35	35	
TOPSOIL EXCAVATION	3	0	816+00.00
EMBANKMENT	0	0	

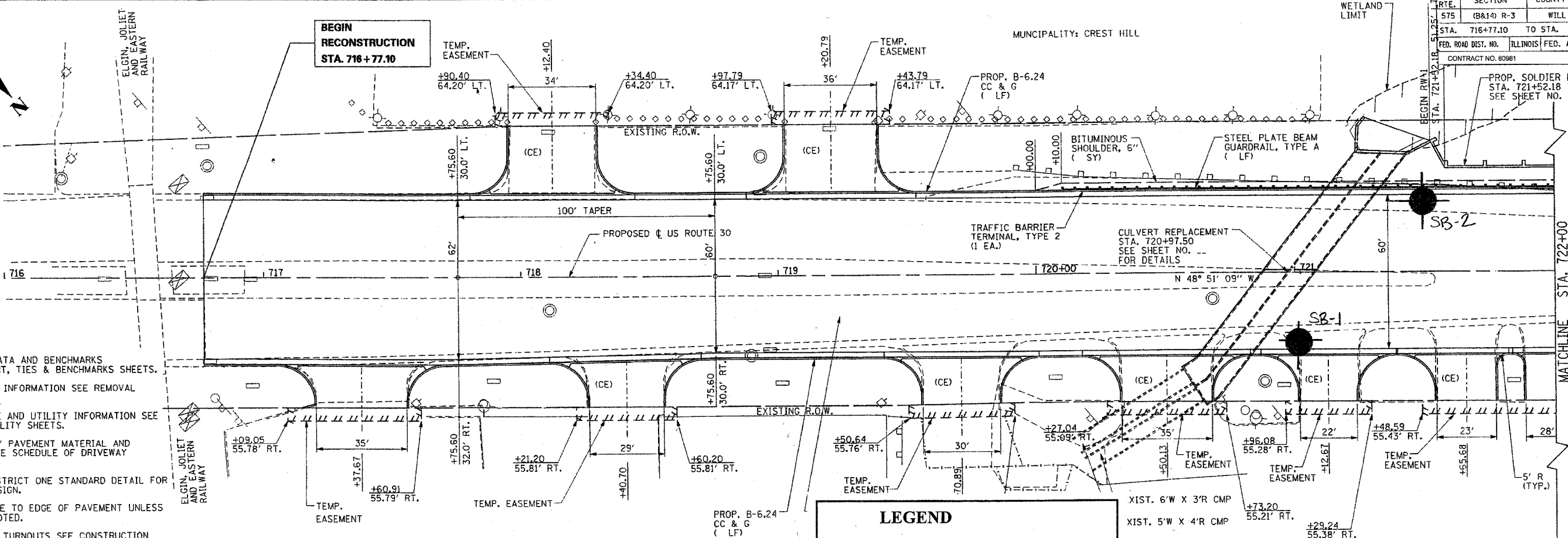
CROSS SECTIONS: U.S. ROUTE 30 - STA. 816+00.00 TO STA. 816+66.78

SCALE: 1" = 10' HORIZ.
1" = 5' VERT.

L:\DOT\0006602\dr aw bid\Sheets\xs30.dgn

DATE: _____
 BY: _____
 CHECKED: _____
 DATE: _____

- NOTES:**
- FOR CURVE DATA AND BENCHMARKS SEE ALIGNMENT, TIES & BENCHMARK SHEETS.
 - FOR REMOVAL INFORMATION SEE REMOVAL SHEETS.
 - FOR DRAINAGE AND UTILITY INFORMATION SEE DRAINAGE/UTILITY SHEETS.
 - FOR DRIVEWAY PAVEMENT MATERIAL AND THICKNESS SEE SCHEDULE OF DRIVEWAY QUANTITIES.
 - REFER TO DISTRICT ONE STANDARD DETAIL FOR DRIVEWAY DESIGN.
 - ALL RADII ARE TO EDGE OF PAVEMENT UNLESS OTHERWISE NOTED.
 - FOR MAILBOX TURNOUTS SEE CONSTRUCTION DETAIL SHEET.



LEGEND

- Engineers International
- Wang Engineering
- IDOT

SOILS PROFILE LEGEND

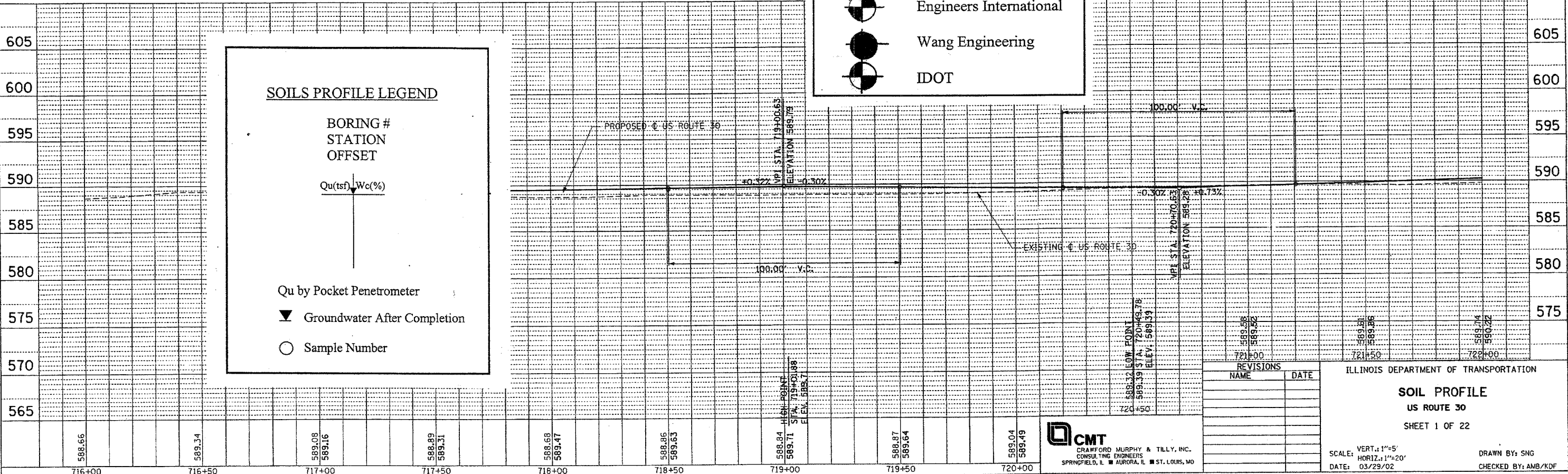
BORING #
 STATION
 OFFSET

Qu (tsf) | Wc (%)

Qu by Pocket Penetrometer

▼ Groundwater After Completion

○ Sample Number



REVISIONS	NAME	DATE

ILLINOIS DEPARTMENT OF TRANSPORTATION

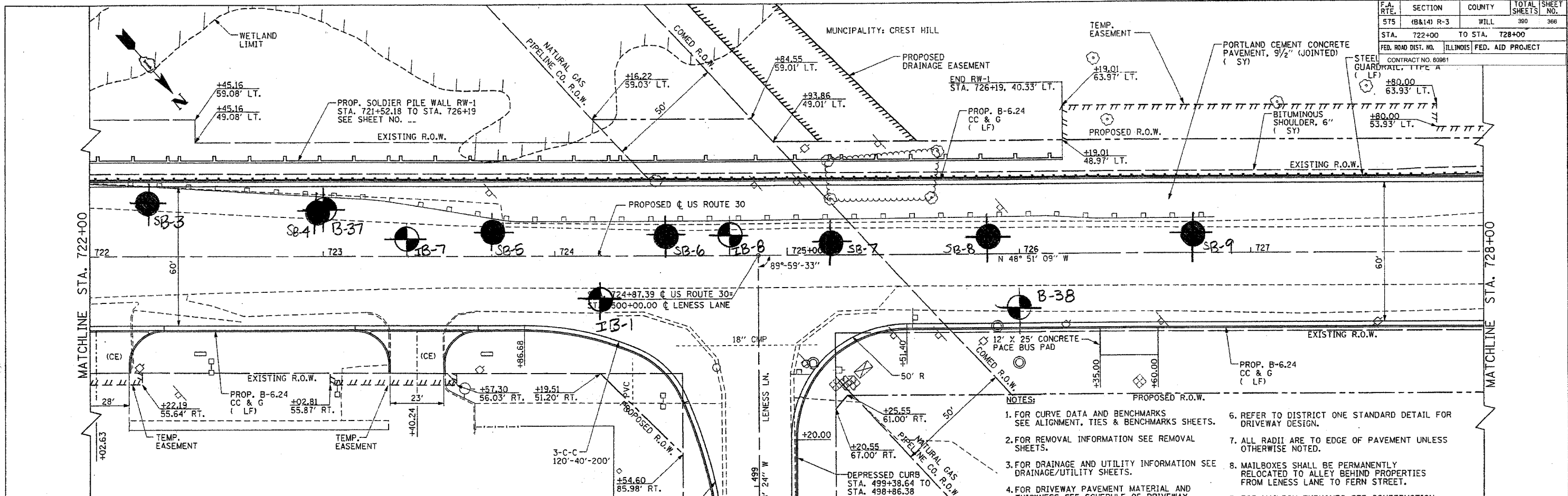
SOIL PROFILE
 US ROUTE 30
 SHEET 1 OF 22

SCALE: VERT. 1"=5'
 HORIZ. 1"=20'
 DATE: 03/29/02

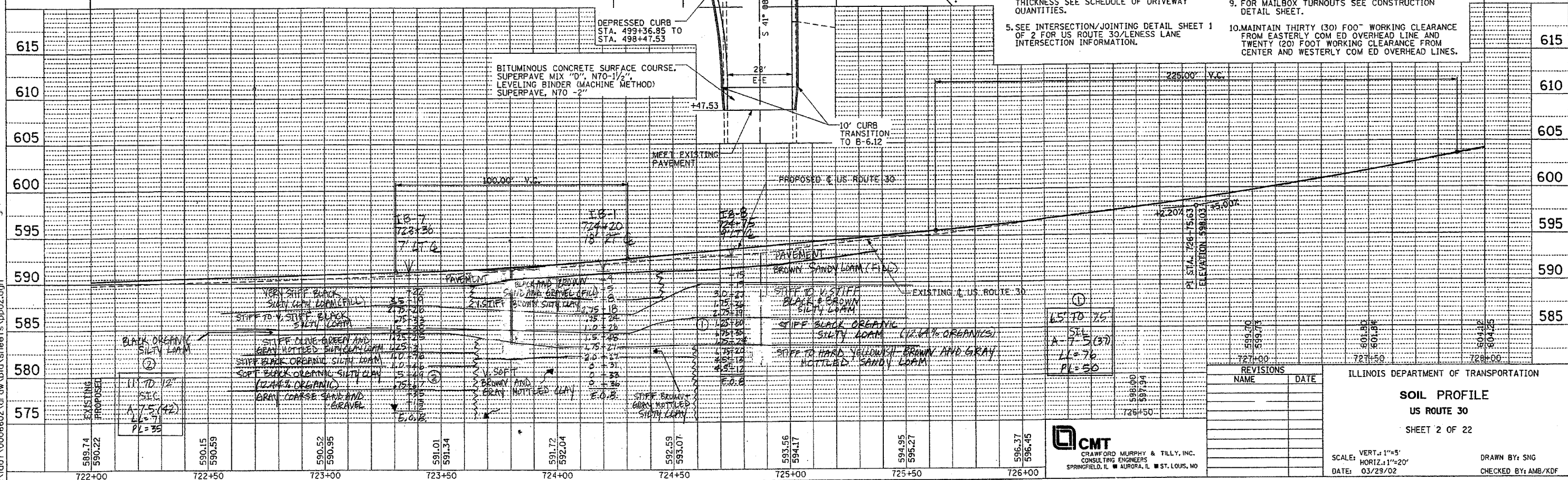
DRAWN BY: SNG
 CHECKED BY: AMB/KDF

CMT
 CRAWFORD MURPHY & TILLY, INC.
 CONSULTING ENGINEERS
 SPRINGFIELD, IL ■ AURORA, IL ■ ST. LOUIS, MO

I:\dot\0006602\draw\bid\sheet\sp01.dgn



- NOTES:
- FOR CURVE DATA AND BENCHMARKS SEE ALIGNMENT, TIES & BENCHMARKS SHEETS.
 - FOR REMOVAL INFORMATION SEE REMOVAL SHEETS.
 - FOR DRAINAGE AND UTILITY INFORMATION SEE DRAINAGE/UTILITY SHEETS.
 - FOR DRIVEWAY PAVEMENT MATERIAL AND THICKNESS SEE SCHEDULE OF DRIVEWAY QUANTITIES.
 - SEE INTERSECTION/JOINTING DETAIL SHEET 1 OF 2 FOR US ROUTE 30/LENESS LANE INTERSECTION INFORMATION.
 - REFER TO DISTRICT ONE STANDARD DETAIL FOR DRIVEWAY DESIGN.
 - ALL RADII ARE TO EDGE OF PAVEMENT UNLESS OTHERWISE NOTED.
 - MAILBOXES SHALL BE PERMANENTLY RELOCATED TO ALLEY BEHIND PROPERTIES FROM LENESS LANE TO FERN STREET.
 - FOR MAILBOX TURNOUTS SEE CONSTRUCTION DETAIL SHEET.
 - MAINTAIN THIRTY (30) FOOT WORKING CLEARANCE FROM EASTERLY COM ED OVERHEAD LINE AND TWENTY (20) FOOT WORKING CLEARANCE FROM CENTER AND WESTERLY COM ED OVERHEAD LINES.



REVISIONS	
NAME	DATE

ILLINOIS DEPARTMENT OF TRANSPORTATION
SOIL PROFILE
 US ROUTE 30
 SHEET 2 OF 22

SCALE: VERT. 1"=5'
 HORIZ. 1"=20'
 DATE: 03/23/02

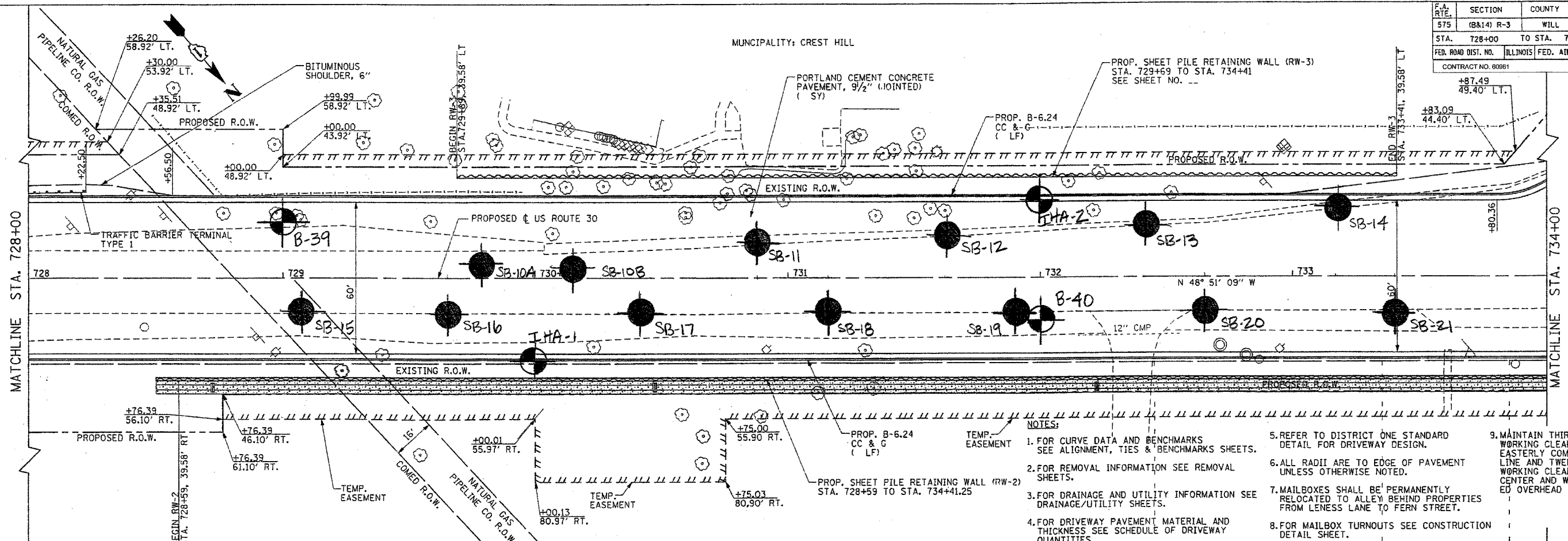
DRAWN BY: SNG
 CHECKED BY: AMB/KDF

CMT
 CRAWFORD MURPHY & TILLY, INC.
 CONSULTING ENGINEERS
 SPRINGFIELD, IL ■ AURORA, IL ■ ST. LOUIS, MO

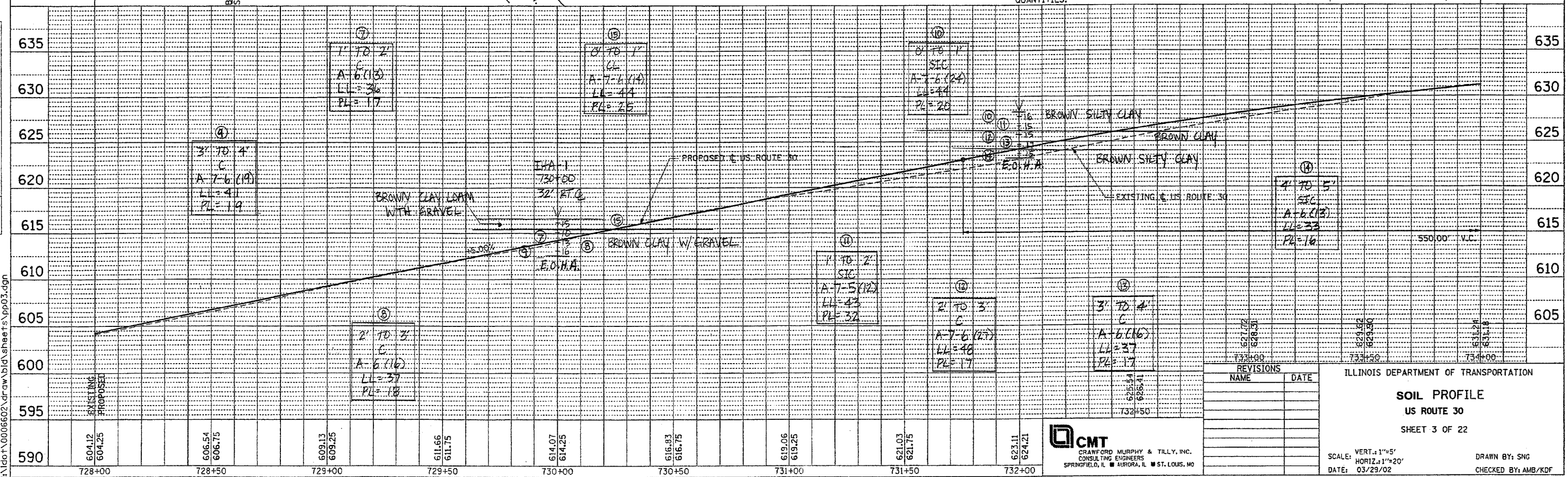
\\dot\0006602\draw\bid\sheet\app02.dgn

F.A. RTE.	SECTION	COUNTY	TOTAL SHEETS	SHEET NO.
575	(B&I) R-3	WILL	390	387
STA. 728+00		TO STA. 734+00		
FED. ROAD DIST. NO.		ILLINOIS FED. AID PROJECT		
CONTRACT NO. 60861				

MUNICIPALITY: CREST HILL



- NOTES:
- FOR CURVE DATA AND BENCHMARKS SEE ALIGNMENT, TIES & BENCHMARKS SHEETS.
 - FOR REMOVAL INFORMATION SEE REMOVAL SHEETS.
 - FOR DRAINAGE AND UTILITY INFORMATION SEE DRAINAGE/UTILITY SHEETS.
 - FOR DRIVEWAY PAVEMENT MATERIAL AND THICKNESS SEE SCHEDULE OF DRIVEWAY QUANTITIES.
 - REFER TO DISTRICT ONE STANDARD DETAIL FOR DRIVEWAY DESIGN.
 - ALL RADII ARE TO EDGE OF PAVEMENT UNLESS OTHERWISE NOTED.
 - MAILBOXES SHALL BE PERMANENTLY RELOCATED TO ALLEY BEHIND PROPERTIES FROM LENSSE LANE TO FERN STREET.
 - FOR MAILBOX TURNOUTS SEE CONSTRUCTION DETAIL SHEET.
 - MAINTAIN THIRTY (30) FOOT WORKING CLEARANCE FROM EASTERLY COM ED OVERHEAD LINE AND TWENTY (20) FOOT WORKING CLEARANCE FROM CENTER AND WESTERLY COM ED OVERHEAD LINES.



ILLINOIS DEPARTMENT OF TRANSPORTATION

SOIL PROFILE
US ROUTE 30
SHEET 3 OF 22

SCALE: VERT. 1"=5'
HORIZ. 1"=20'
DATE: 03/29/02

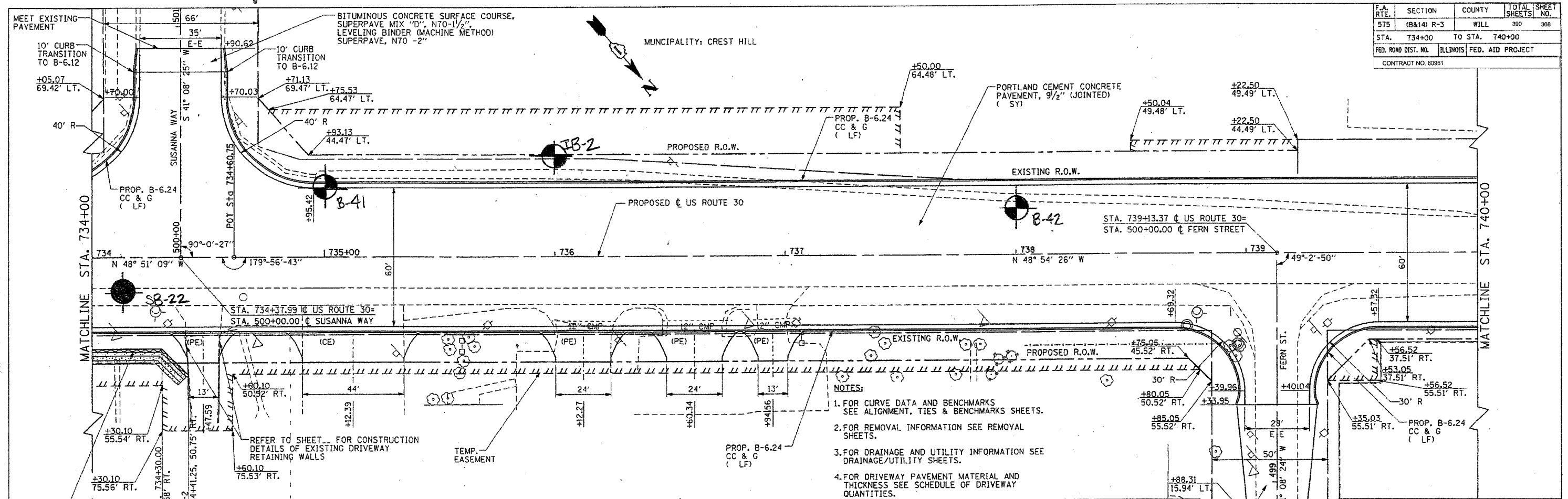
DRAWN BY: SNG
CHECKED BY: AMB/KDF

REVISIONS	NAME	DATE

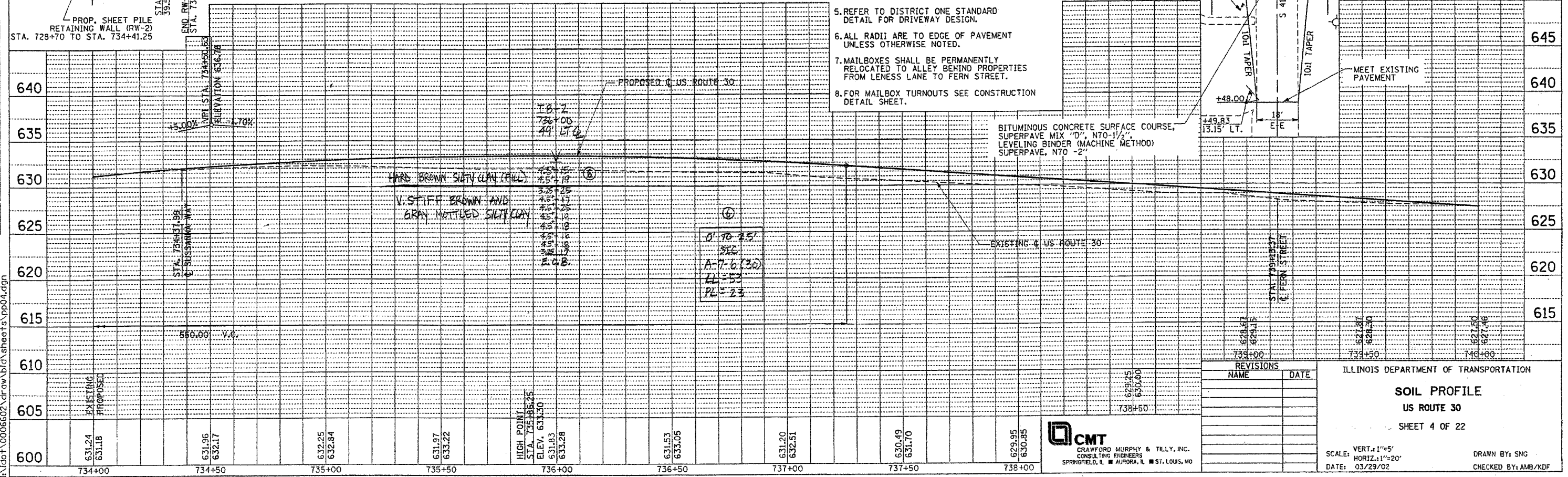
CMT
CRAWFORD MURPHY & TILLY, INC.
CONSULTING ENGINEERS
SPRINGFIELD, IL ■ AURORA, IL ■ ST. LOUIS, MO

I:\dot\0006602\draw\bl\sheet3.dwg\sheet3.dwg

F.A. RTE.	SECTION	COUNTY	TOTAL SHEETS	SHEET NO.
575	(B&I) R-3	WILL	380	388
STA.	734+00	TO STA.	740+00	
FED. ROAD DIST. NO.	ILLINOIS	FED. AID PROJECT		
CONTRACT NO. 60961				



- NOTES:**
- FOR CURVE DATA AND BENCHMARKS SEE ALIGNMENT, TIES & BENCHMARKS SHEETS.
 - FOR REMOVAL INFORMATION SEE REMOVAL SHEETS.
 - FOR DRAINAGE AND UTILITY INFORMATION SEE DRAINAGE/UTILITY SHEETS.
 - FOR DRIVEWAY PAVEMENT MATERIAL AND THICKNESS SEE SCHEDULE OF DRIVEWAY QUANTITIES.
 - REFER TO DISTRICT ONE STANDARD DETAIL FOR DRIVEWAY DESIGN.
 - ALL RADII ARE TO EDGE OF PAVEMENT UNLESS OTHERWISE NOTED.
 - MAILBOXES SHALL BE PERMANENTLY RELOCATED TO ALLEY BEHIND PROPERTIES FROM LENESS LANE TO FERN STREET.
 - FOR MAILBOX TURNOUTS SEE CONSTRUCTION DETAIL SHEET.



ILLINOIS DEPARTMENT OF TRANSPORTATION

SOIL PROFILE

US ROUTE 30

SHEET 4 OF 22

SCALE: VERT.: 1"=5'
 HORIZ.: 1"=20'
 DATE: 03/29/02

DRAWN BY: SNG
 CHECKED BY: AMB/XDF

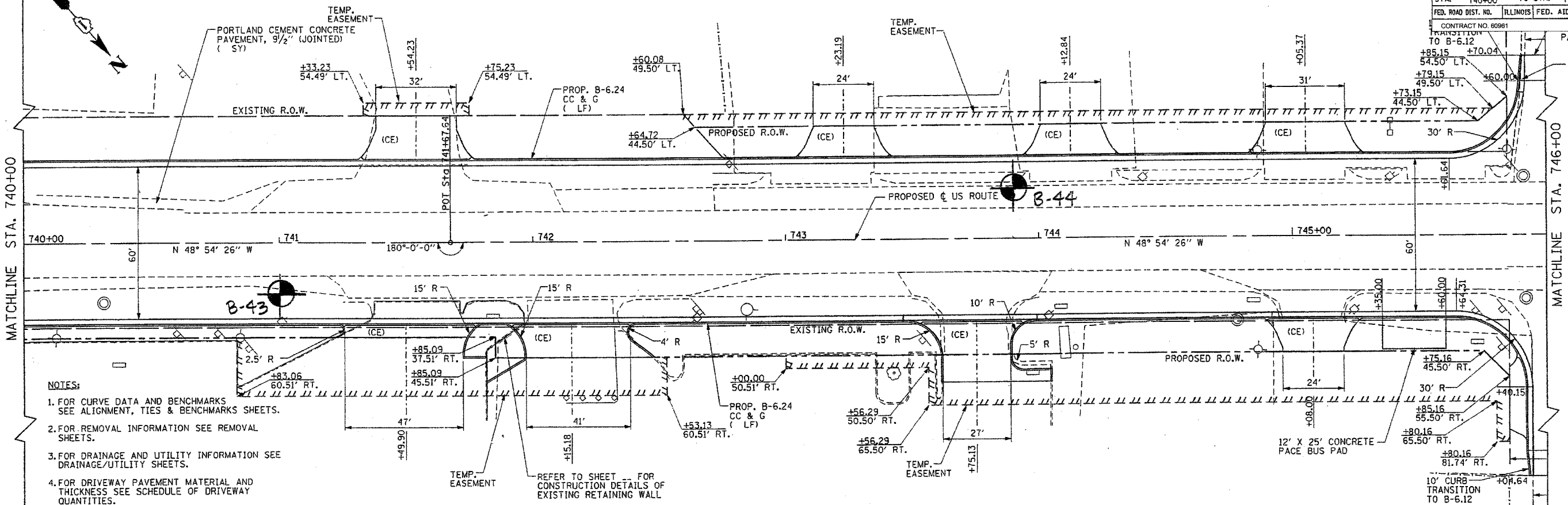
REVISIONS

NAME	DATE

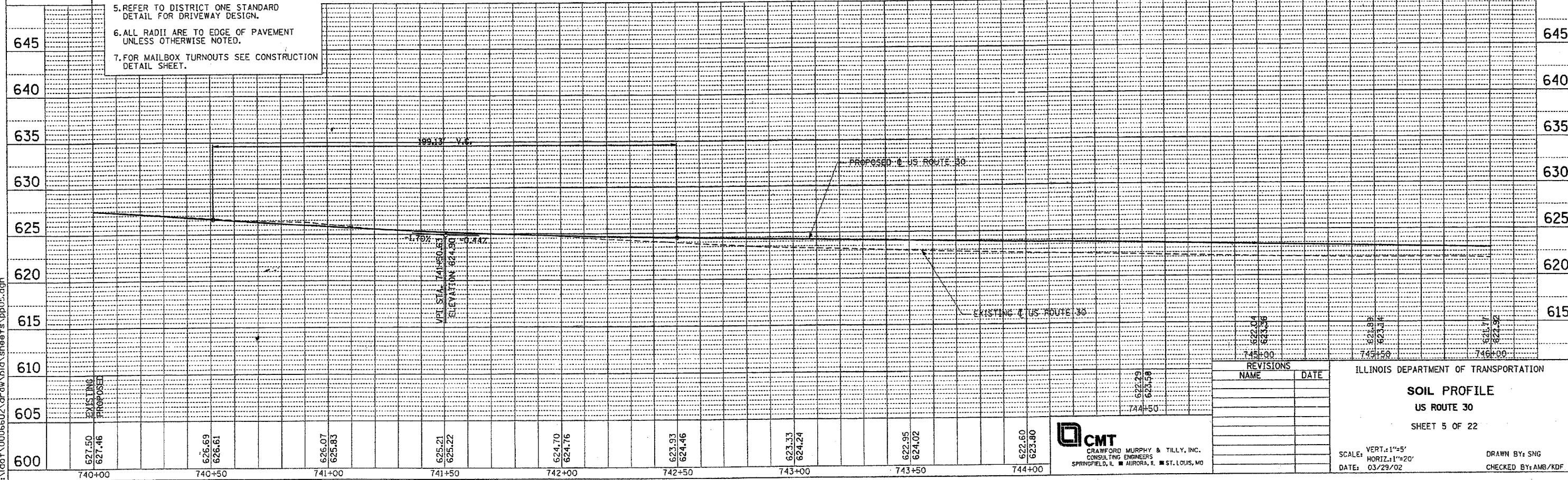
CMT
 CRAWFORD MURPHY & TILLY, INC.
 CONSULTING ENGINEERS
 SPRINGFIELD, ILL. ■ AURORA, ILL. ■ ST. LOUIS, MO

MUNICIPALITY: CREST HILL

F.A. RTE.	SECTION	COUNTY	TOTAL SHEETS	SHEET NO.
575	(B&14) R-3	WILL	390	369
STA. 740+00 TO STA. 746+00		ILLINOIS FED. AID PROJECT		
CONTRACT NO. 60961				
TRANSITION TO B-6.12				



- NOTES:
- FOR CURVE DATA AND BENCHMARKS SEE ALIGNMENT, TIES & BENCHMARKS SHEETS.
 - FOR REMOVAL INFORMATION SEE REMOVAL SHEETS.
 - FOR DRAINAGE AND UTILITY INFORMATION SEE DRAINAGE/UTILITY SHEETS.
 - FOR DRIVEWAY PAVEMENT MATERIAL AND THICKNESS SEE SCHEDULE OF DRIVEWAY QUANTITIES.
 - REFER TO DISTRICT ONE STANDARD DETAIL FOR DRIVEWAY DESIGN.
 - ALL RADII ARE TO EDGE OF PAVEMENT UNLESS OTHERWISE NOTED.
 - FOR MAILBOX TURNOUTS SEE CONSTRUCTION DETAIL SHEET.



REVISIONS	
NAME	DATE

ILLINOIS DEPARTMENT OF TRANSPORTATION

SOIL PROFILE
US ROUTE 30
SHEET 5 OF 22

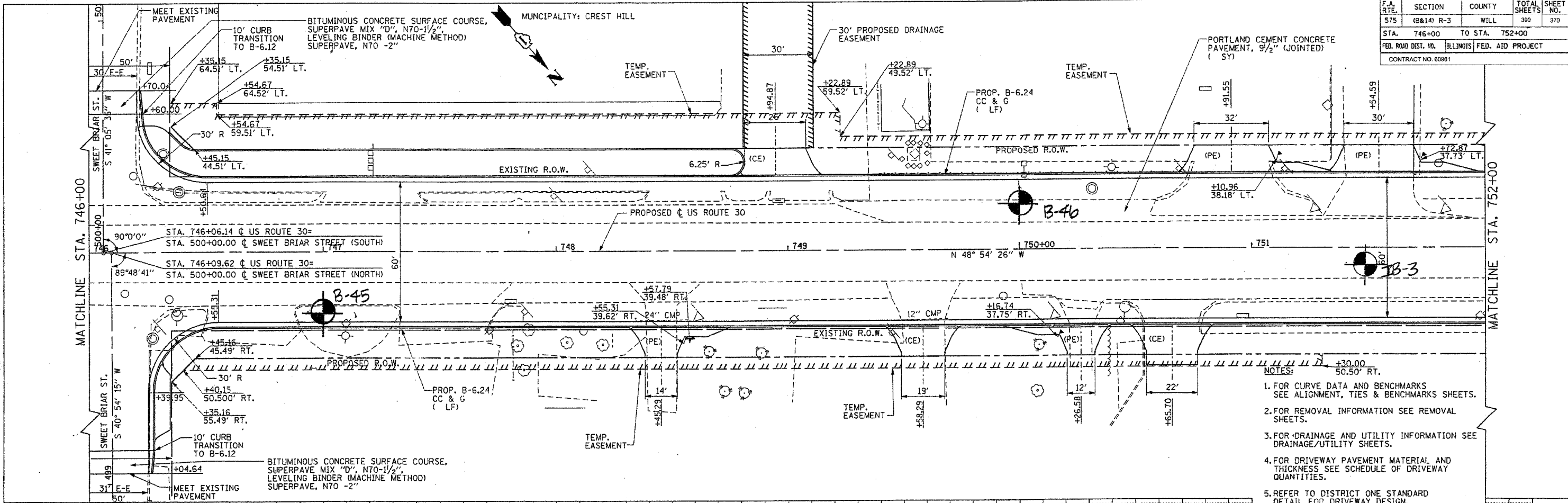
CMT
CRAWFORD MURPHY & TILLY, INC.
CONSULTING ENGINEERS
SPRINGFIELD, IL ■ AURORA, IL ■ ST. LOUIS, MO

SCALE: VERT.: 1"=5'
HORIZ.: 1"=20'
DATE: 03/29/02


DRAWN BY: SNG
CHECKED BY: AMB/KDF

I:\dot\0006602\draw\pic\sheet5.dgn

F.A. RTE.	SECTION	COUNTY	TOTAL SHEETS	SHEET NO.
575	(8&14) R-3	WILL	390	370
STA. 746+00		TO STA. 752+00		
FED. ROAD DIST. NO. ILLINOIS FED. AID PROJECT				
CONTRACT NO. 60961				



- NOTES:**
1. FOR CURVE DATA AND BENCHMARKS SEE ALIGNMENT, TIES & BENCHMARKS SHEETS.
 2. FOR REMOVAL INFORMATION SEE REMOVAL SHEETS.
 3. FOR DRAINAGE AND UTILITY INFORMATION SEE DRAINAGE/UTILITY SHEETS.
 4. FOR DRIVEWAY PAVEMENT MATERIAL AND THICKNESS SEE SCHEDULE OF DRIVEWAY QUANTITIES.
 5. REFER TO DISTRICT ONE STANDARD DETAIL FOR DRIVEWAY DESIGN.
 6. ALL RADII ARE TO EDGE OF PAVEMENT UNLESS OTHERWISE NOTED.
 7. FOR MAILBOX TURNOUTS SEE CONSTRUCTION DETAIL SHEET.



Station	Proposed Elevation	Existing Elevation	Soil Profile
751+00	621.01	621.29	
751+50	621.01	621.29	
752+00	621.01	621.29	

ILLINOIS DEPARTMENT OF TRANSPORTATION
SOIL PROFILE
 US ROUTE 30
 SHEET 6 OF 22

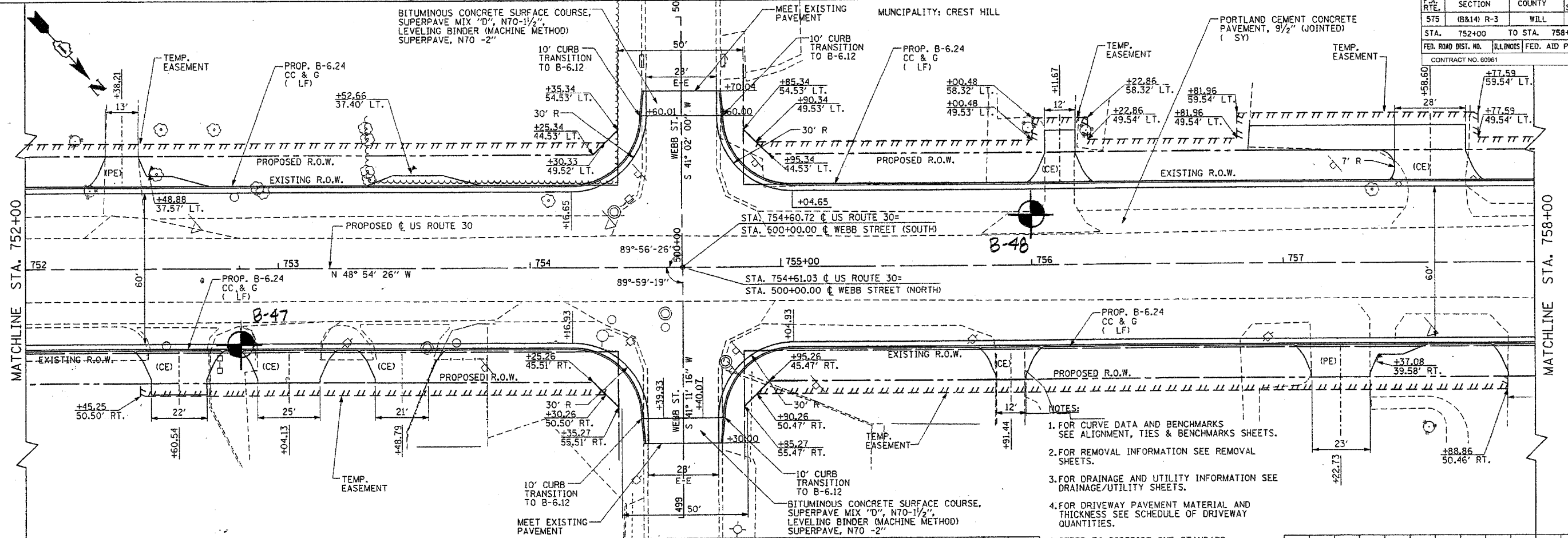
SCALE: VERT. 1"=5'
 HORIZ. 1"=20'
 DATE: 03/29/02

DRAWN BY: SNG
 CHECKED BY: AMB/KDF

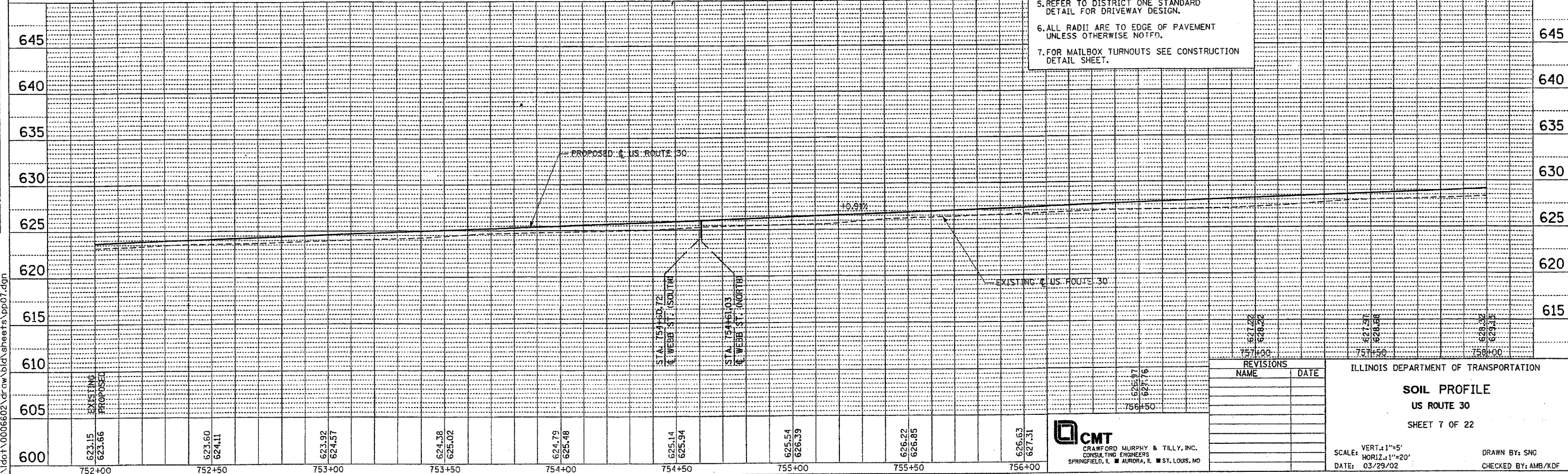
CMT
 CRAWFORD MURPHY & TILLY, INC.
 CONSULTING ENGINEERS
 SPRINGFIELD, IL AURORA, IL ST. LOUIS, MO

I:\dot\0006602\draw\bid\sheet's\pp05.dgn
 DATE: 03/29/02
 DRAWN BY: SNG
 CHECKED BY: AMB/KDF

F.A. RTE.	SECTION	COUNTY	TOTAL SHEETS	SHEET NO.
575	(B&I) R-3	WILL	390	371
STA. 752+00		TO STA. 758+00		
FED. ROAD DIST. NO.		ILLINOIS FED. AID PROJECT		
CONTRACT NO. 60961				



- NOTES:
1. FOR CURVE DATA AND BENCHMARKS SEE ALIGNMENT, TIES & BENCHMARKS SHEETS.
 2. FOR REMOVAL INFORMATION SEE REMOVAL SHEETS.
 3. FOR DRAINAGE AND UTILITY INFORMATION SEE DRAINAGE/UTILITY SHEETS.
 4. FOR DRIVEWAY PAVEMENT MATERIAL AND THICKNESS SEE SCHEDULE OF DRIVEWAY QUANTITIES.
 5. REFER TO DISTRICT ONE STANDARD DETAIL FOR DRIVEWAY DESIGN.
 6. ALL RADII ARE TO EDGE OF PAVEMENT UNLESS OTHERWISE NOTED.
 7. FOR MAILBOX TURNOUTS SEE CONSTRUCTION DETAIL SHEET.



REVISIONS	
NAME	DATE

ILLINOIS DEPARTMENT OF TRANSPORTATION

SOIL PROFILE

US ROUTE 30

SHEET 7 OF 22

SCALE: VERT. 1"=5'
HORIZ. 1"=20'

DATE: 03/29/02

DRAWN BY: SNG

CHECKED BY: AMB/KDF

CMT

CRANFORD MURPHY & TILLY, INC.

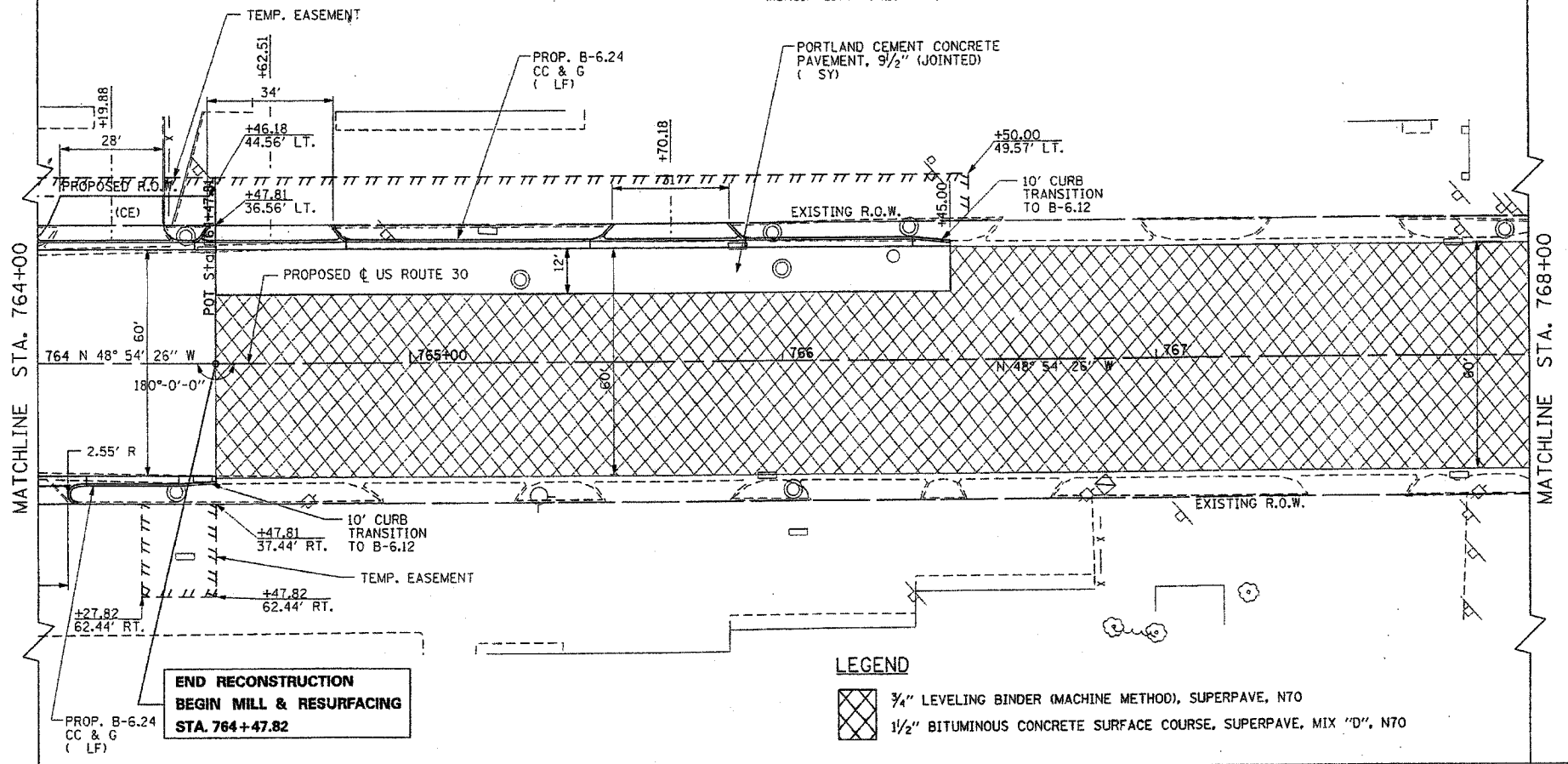
CONSULTING ENGINEERS

SPRINGFIELD, IL ■ AURORA, IL ■ ST. LOUIS, MO

I:\dot\00066602\dr\aw\bid\sheet\ts\pp07.dgn

F.A. RTE.	SECTION	COUNTY	TOTAL SHEETS	SHEET NO.
575	(B&I) R-3	WILL	390	373
STA. 764+00		TO STA. 768+00		
FED. ROAD DIST. NO.		ILLINOIS	FED. AID PROJECT	
CONTRACT NO. 80981				

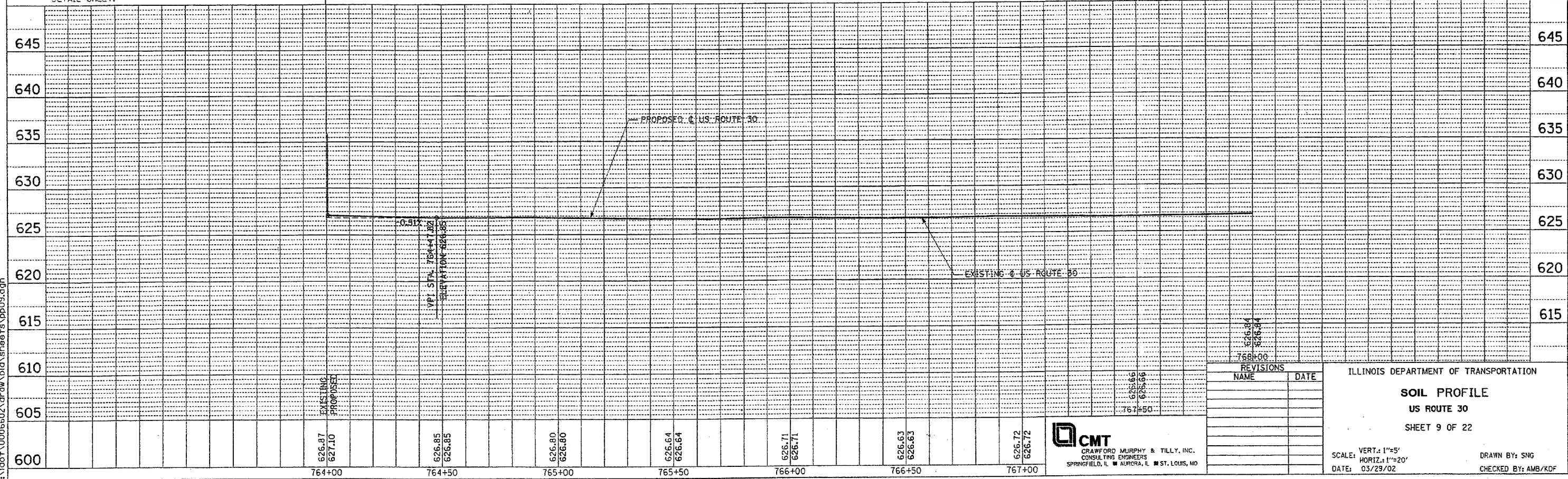
MUNICIPALITY: CREST HILL



- NOTES:**
- FOR CURVE DATA AND BENCHMARKS SEE ALIGNMENT, TIES & BENCHMARKS SHEETS.
 - FOR REMOVAL INFORMATION SEE REMOVAL SHEETS.
 - FOR DRAINAGE AND UTILITY INFORMATION SEE DRAINAGE/UTILITY SHEETS.
 - FOR DRIVEWAY PAVEMENT MATERIAL AND THICKNESS SEE SCHEDULE OF DRIVEWAY QUANTITIES.
 - REFER TO DISTRICT ONE STANDARD DETAIL FOR DRIVEWAY DESIGN.
 - ALL RADII ARE TO EDGE OF PAVEMENT UNLESS OTHERWISE NOTED.
 - FOR MAILBOX TURNOUTS SEE CONSTRUCTION DETAIL SHEET.

**END RECONSTRUCTION
BEGIN MILL & RESURFACING
STA. 764+47.82**

- LEGEND**
- 3/4" LEVELING BINDER (MACHINE METHOD), SUPERPAVE, N70
 - 1 1/2" BITUMINOUS CONCRETE SURFACE COURSE, SUPERPAVE, MIX "D", N70



REVISIONS	
NAME	DATE

ILLINOIS DEPARTMENT OF TRANSPORTATION

SOIL PROFILE

US ROUTE 30

SHEET 9 OF 22

SCALE: VERT. 1"=5'
HORIZ. 1"=20'

DATE: 03/29/02

DRAWN BY: SNG
CHECKED BY: AMB/KDF

CMT
CRAWFORD MURPHY & TILLY, INC.
CONSULTING ENGINEERS
SPRINGFIELD, IL ■ AURORA, IL ■ ST. LOUIS, MO

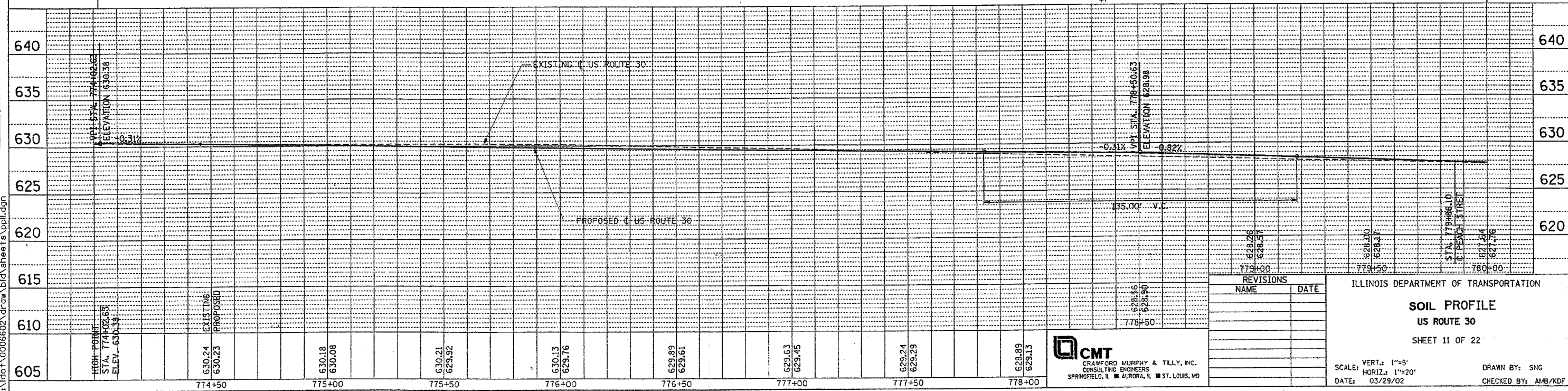
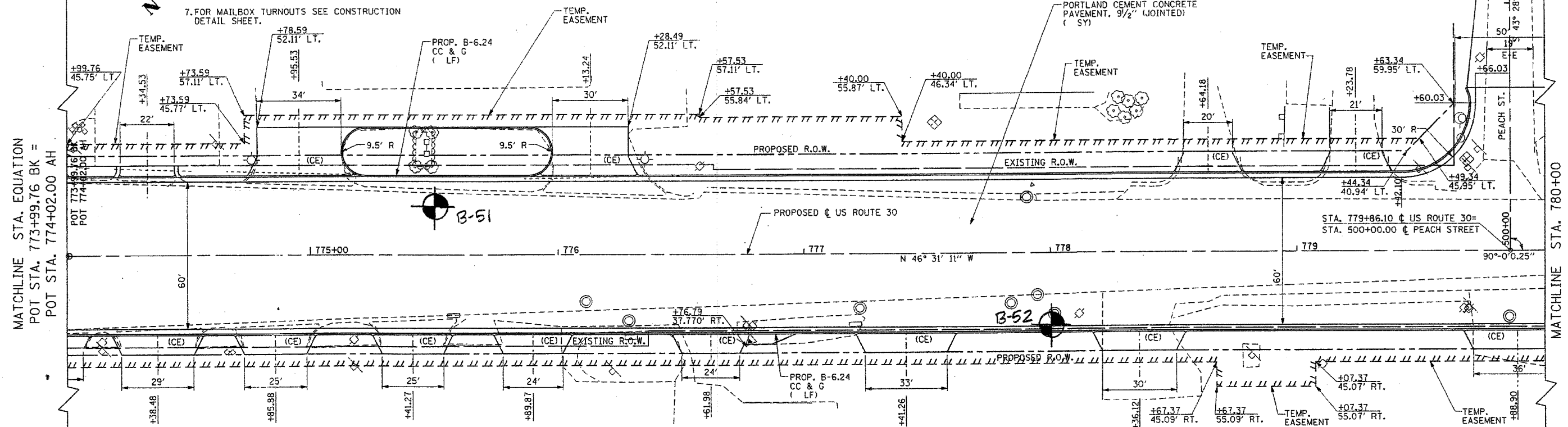
I:\dot\0006602\draw\bid\sheet\sheet9\pp09.dgn

F.A. RTE.	SECTION	COUNTY	TOTAL SHEETS	SHEET NO.
575	(B&I) R-3	WILL	380	375
STA.	774+00	TO STA.	780+00	
FED. ROAD DIST. NO.	ILLINOIS	FED. AID PROJECT		
CONTRACT NO. 60961				

- NOTES:
1. FOR CURVE DATA AND BENCHMARKS SEE ALIGNMENT, TIES & BENCHMARKS SHEETS.
 2. FOR REMOVAL INFORMATION SEE REMOVAL SHEETS.
 3. FOR DRAINAGE AND UTILITY INFORMATION SEE DRAINAGE/UTILITY SHEETS.
 4. FOR DRIVEWAY PAVEMENT MATERIAL AND THICKNESS SEE SCHEDULE OF DRIVEWAY QUANTITIES.
 5. REFER TO DISTRICT ONE STANDARD DETAIL FOR DRIVEWAY DESIGN.
 6. ALL RADII ARE TO EDGE OF PAVEMENT UNLESS OTHERWISE NOTED.
 7. FOR MAILBOX TURNOUTS SEE CONSTRUCTION DETAIL SHEET.

UNINCORPORATED WILL COUNTY

BITUMINOUS CONCRETE SURFACE COURSE
SUPERPAVE MIX "D", N70-1 1/2"
LEVELING BINDER (MACHINE METHOD)
SUPERPAVE, N70 -2"



REVISIONS	
NAME	DATE

ILLINOIS DEPARTMENT OF TRANSPORTATION

SOIL PROFILE
US ROUTE 30

SHEET 11 OF 22

SCALE: VERT: 1"=5'
HORIZ: 1"=20'

DATE: 03/29/02

DRAWN BY: SNG
CHECKED BY: AMB/KDF

CMT
CRAWFORD MURPHY & TILLY, INC.
CONSULTING ENGINEERS
SPRINGFIELD, IL ■ AURORA, IL ■ ST. LOUIS, MO

DATE PLOTTED: 03/29/02
PLOT FILE NAME: 032902.dwg
PLOT NO.: 1

DESIGNED BY: SNG
CHECKED BY: AMB/KDF
DATE: 03/29/02

I:\hd01\0006602\dr\dw\bid\sheet\032902.dwg

F.A. RTE.	SECTION	COUNTY	TOTAL SHEETS	SHEET NO.
575	(B&I) R-3	WILL	390	376
STA.	780+00	TO STA.	786+00	
FED. ROAD DIST. NO.	ILLINOIS	FED. AID PROJECT		
CONTRACT NO. 60961				

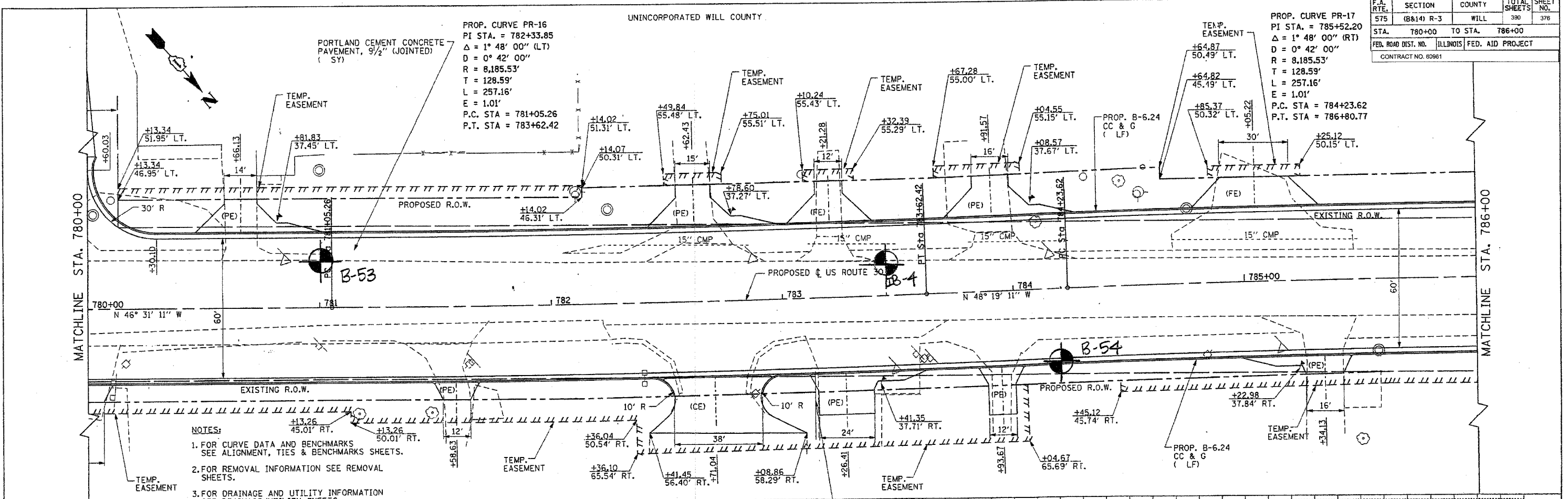
PROP. CURVE PR-16
 PI STA. = 782+33.85
 $\Delta = 1^\circ 48' 00''$ (LT)
 $D = 0^\circ 42' 00''$
 $R = 8,185.53'$
 $T = 128.59'$
 $L = 257.16'$
 $E = 1.01'$
 P.C. STA = 781+05.26
 P.T. STA = 783+62.42

PROP. CURVE PR-17
 PI STA. = 785+52.20
 $\Delta = 1^\circ 48' 00''$ (RT)
 $D = 0^\circ 42' 00''$
 $R = 8,185.53'$
 $T = 128.59'$
 $L = 257.16'$
 $E = 1.01'$
 P.C. STA = 784+23.62
 P.T. STA = 786+80.77

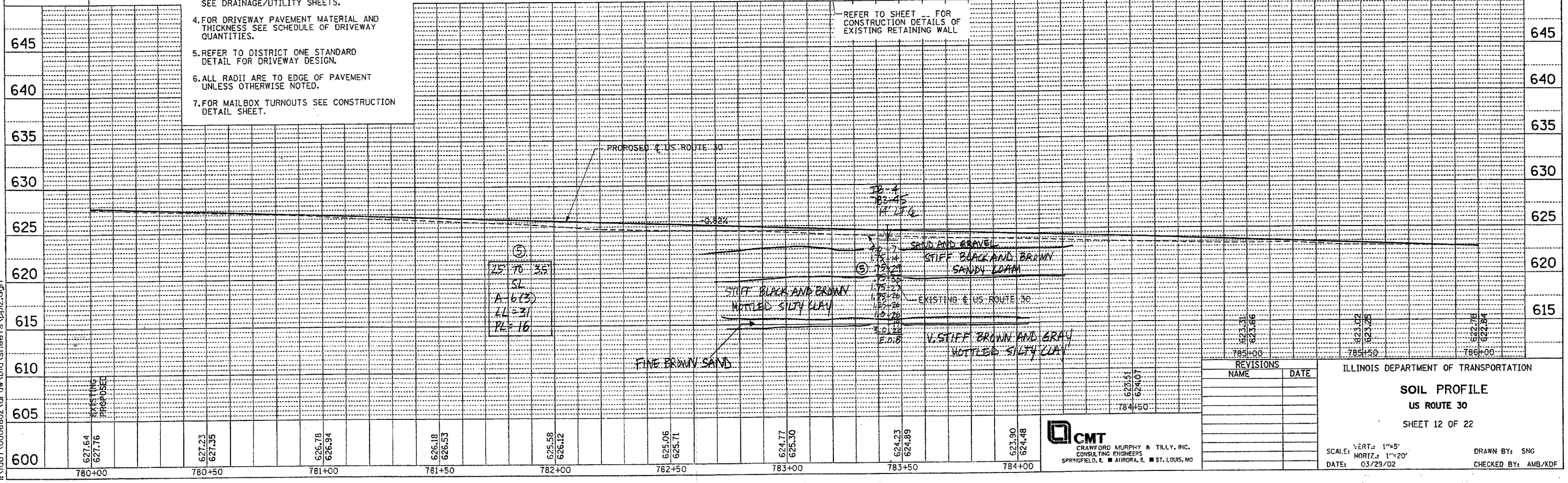
REVISIONS
 DATE
 BY
 CHECKED
 DATE
 BY
 DRAWN
 DATE
 BY

REVISIONS
 DATE
 BY
 CHECKED
 DATE
 BY
 DRAWN
 DATE
 BY

I:\dof\0006602\draw\bid\sheet\sheet12.dgn



- NOTES:
- FOR CURVE DATA AND BENCHMARKS SEE ALIGNMENT, TIES & BENCHMARKS SHEETS.
 - FOR REMOVAL INFORMATION SEE REMOVAL SHEETS.
 - FOR DRAINAGE AND UTILITY INFORMATION SEE DRAINAGE/UTILITY SHEETS.
 - FOR DRIVEWAY PAVEMENT MATERIAL AND THICKNESS SEE SCHEDULE OF DRIVEWAY QUANTITIES.
 - REFER TO DISTRICT ONE STANDARD DETAIL FOR DRIVEWAY DESIGN.
 - ALL RADII ARE TO EDGE OF PAVEMENT UNLESS OTHERWISE NOTED.
 - FOR MAILBOX TURNOUTS SEE CONSTRUCTION DETAIL SHEET.



ILLINOIS DEPARTMENT OF TRANSPORTATION

SOIL PROFILE
 US ROUTE 30
 SHEET 12 OF 22

SCALE: VERT. 1"=5'
 HORIZ. 1"=20'

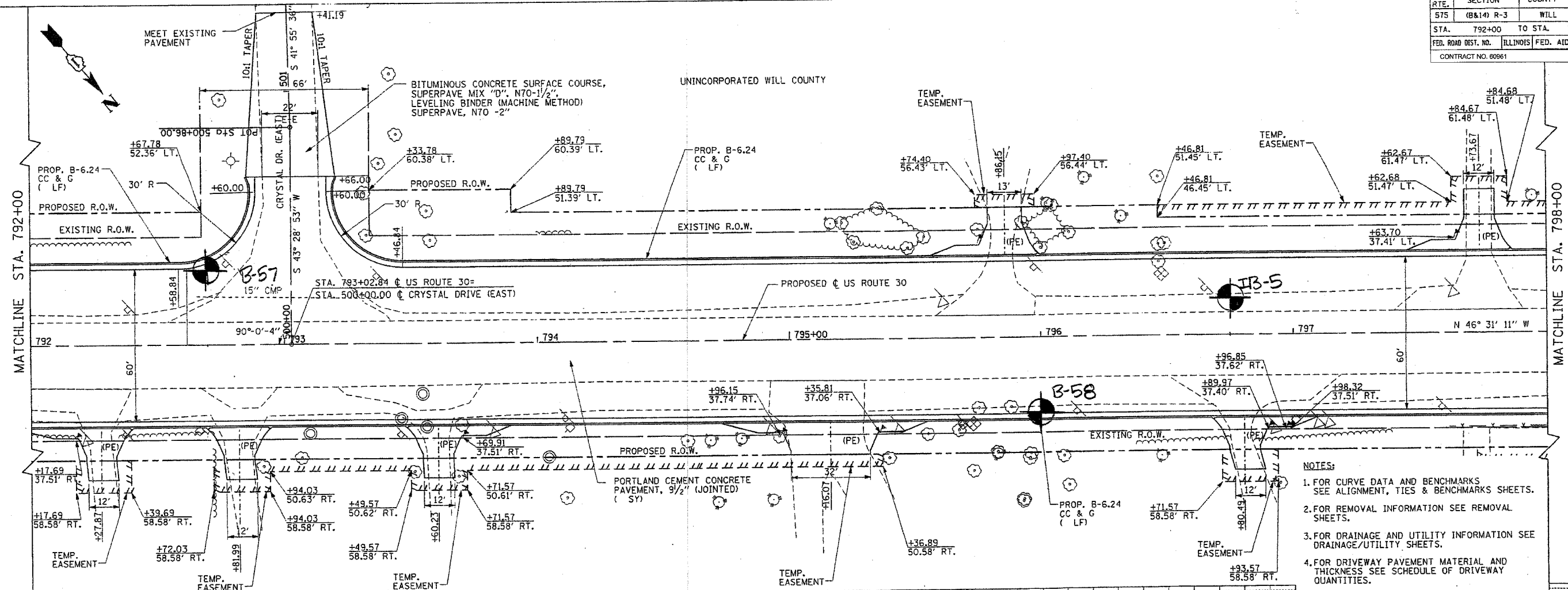
DATE: 03/29/02

DRAWN BY: SNG
 CHECKED BY: AMB/KDF

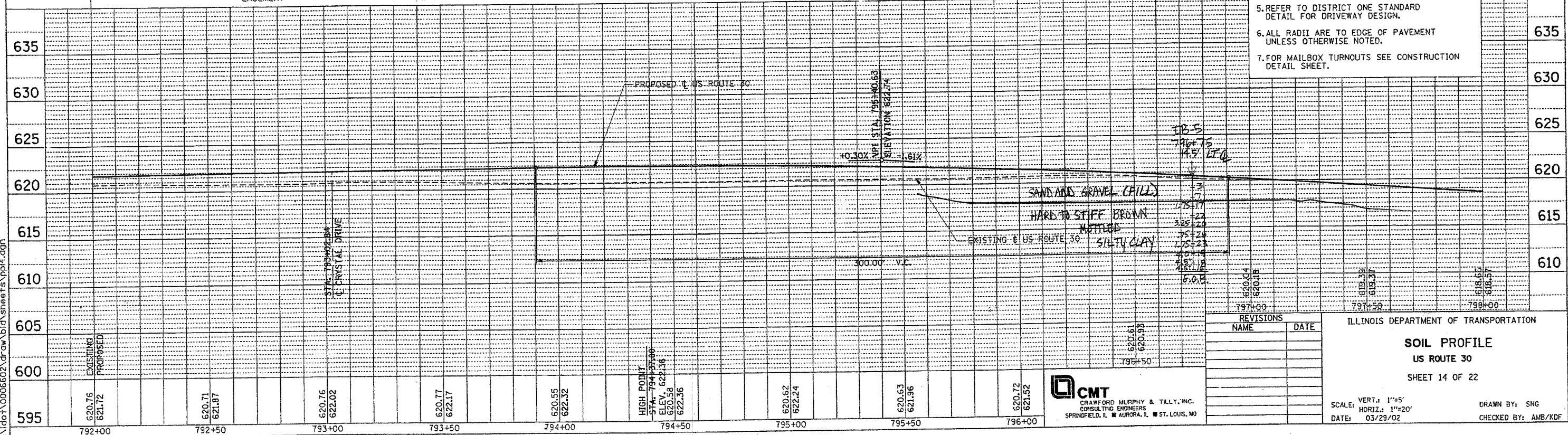
REVISIONS

NAME	DATE

CMT
 CRAWFORD MURPHY & TILLY, INC.
 CONSULTING ENGINEERS
 SPRINGFIELD, IL ■ AIRBORNE, IL ■ ST. LOUIS, MO



- NOTES:**
1. FOR CURVE DATA AND BENCHMARKS SEE ALIGNMENT, TIES & BENCHMARKS SHEETS.
 2. FOR REMOVAL INFORMATION SEE REMOVAL SHEETS.
 3. FOR DRAINAGE AND UTILITY INFORMATION SEE DRAINAGE/UTILITY SHEETS.
 4. FOR DRIVEWAY PAVEMENT MATERIAL AND THICKNESS SEE SCHEDULE OF DRIVEWAY QUANTITIES.
 5. REFER TO DISTRICT ONE STANDARD DETAIL FOR DRIVEWAY DESIGN.
 6. ALL RADII ARE TO EDGE OF PAVEMENT UNLESS OTHERWISE NOTED.
 7. FOR MAILBOX TURNOUTS SEE CONSTRUCTION DETAIL SHEET.



REVISIONS	
NAME	DATE

ILLINOIS DEPARTMENT OF TRANSPORTATION

SOIL PROFILE
US ROUTE 30
SHEET 14 OF 22

SCALE: VERT.: 1"=5'
HORIZ.: 1"=20'
DATE: 03/29/02

DRAWN BY: SNG
CHECKED BY: AMB/KDF

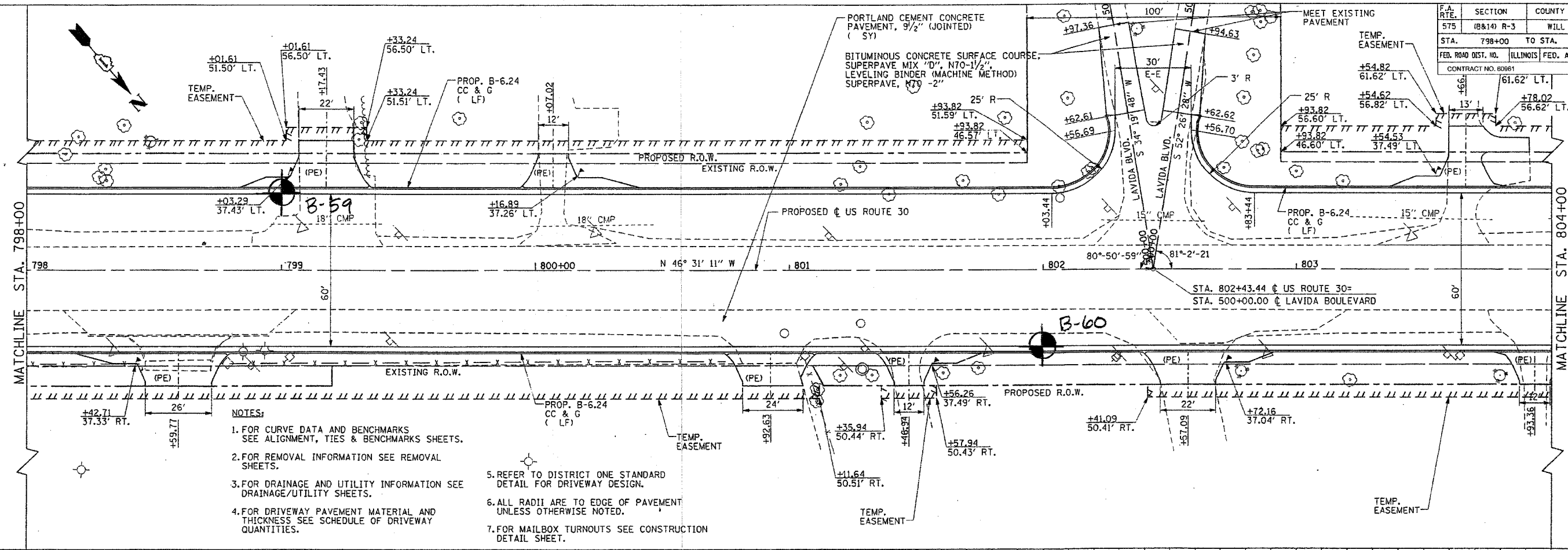
CMT
CRAWFORD MURPHY & TILLY, INC.
CONSULTING ENGINEERS
SPRINGFIELD, IL ■ AURORA, IL ■ ST. LOUIS, MO

PLAN
DATE: 03/29/02
DRAWN BY: SNG
CHECKED BY: AMB/KDF
NOTE: SEE REMOVAL SHEETS FOR REMOVAL INFORMATION

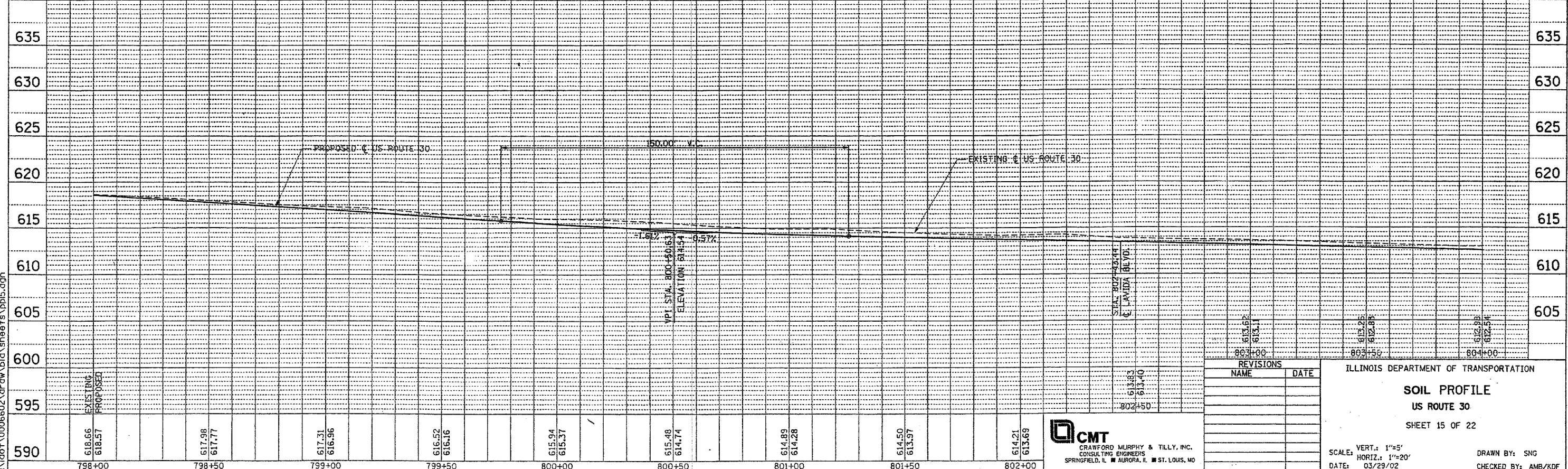
SOIL PROFILE
DATE: 03/29/02
DRAWN BY: SNG
CHECKED BY: AMB/KDF

I:\dot\0006602\draw\bid\sheet14.dgn

F.A. RTE.	SECTION	COUNTY	TOTAL SHEETS	SHEET NO.
575	(B&I) R-3	WILL	390	379
STA. 798+00 TO STA. 804+00				
FED. ROAD DIST. NO. ILLINOIS		FED. AID PROJECT		
CONTRACT NO. 80961				



- NOTES:**
1. FOR CURVE DATA AND BENCHMARKS SEE ALIGNMENT, TIES & BENCHMARKS SHEETS.
 2. FOR REMOVAL INFORMATION SEE REMOVAL SHEETS.
 3. FOR DRAINAGE AND UTILITY INFORMATION SEE DRAINAGE/UTILITY SHEETS.
 4. FOR DRIVEWAY PAVEMENT MATERIAL AND THICKNESS SEE SCHEDULE OF DRIVEWAY QUANTITIES.
 5. REFER TO DISTRICT ONE STANDARD DETAIL FOR DRIVEWAY DESIGN.
 6. ALL RADII ARE TO EDGE OF PAVEMENT UNLESS OTHERWISE NOTED.
 7. FOR MAILBOX TURNOUTS SEE CONSTRUCTION DETAIL SHEET.



REVISIONS	
NAME	DATE

ILLINOIS DEPARTMENT OF TRANSPORTATION
SOIL PROFILE
 US ROUTE 30
 SHEET 15 OF 22

SCALE: VERT.: 1"=5'
 HORIZ.: 1"=20'
 DATE: 03/29/02

DRAWN BY: SNG
 CHECKED BY: AMB/KDF

CMT
 CRAWFORD MURPHY & TILLY, INC.
 CONSULTING ENGINEERS
 SPRINGFIELD, IL AURORA, IL ST. LOUIS, MO

PLAN
 SURVEYED
 ALIGNED
 CHECKED
 NOTE BOOK NO. _____
 DATE FILED _____

PROF. ILL.
 DRAWING NO. _____
 DATE _____
 STRUCTURE NO. _____
 DATE _____

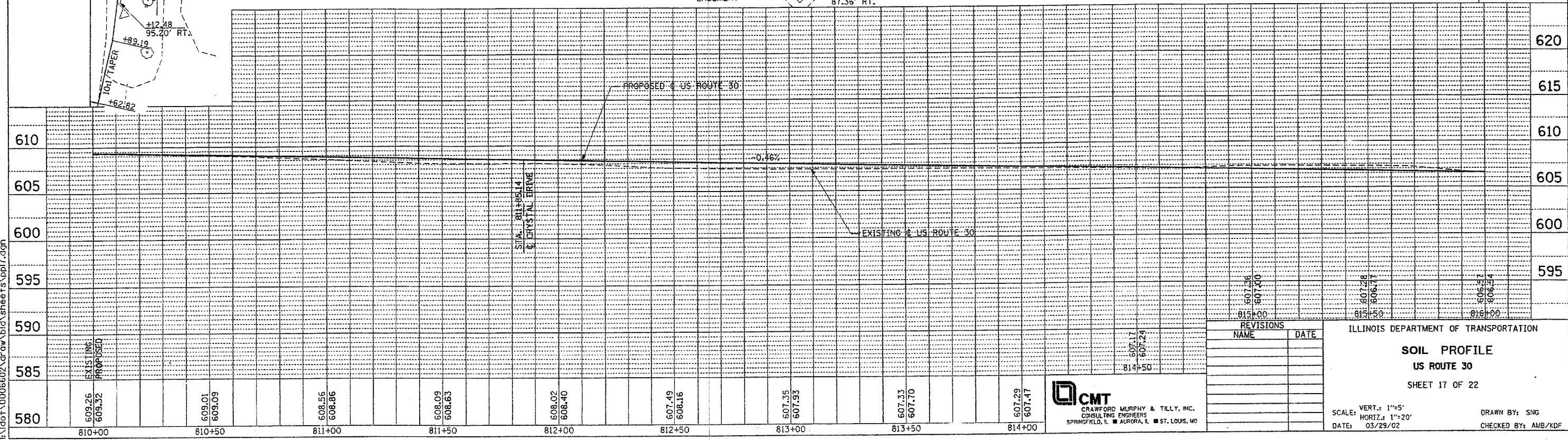
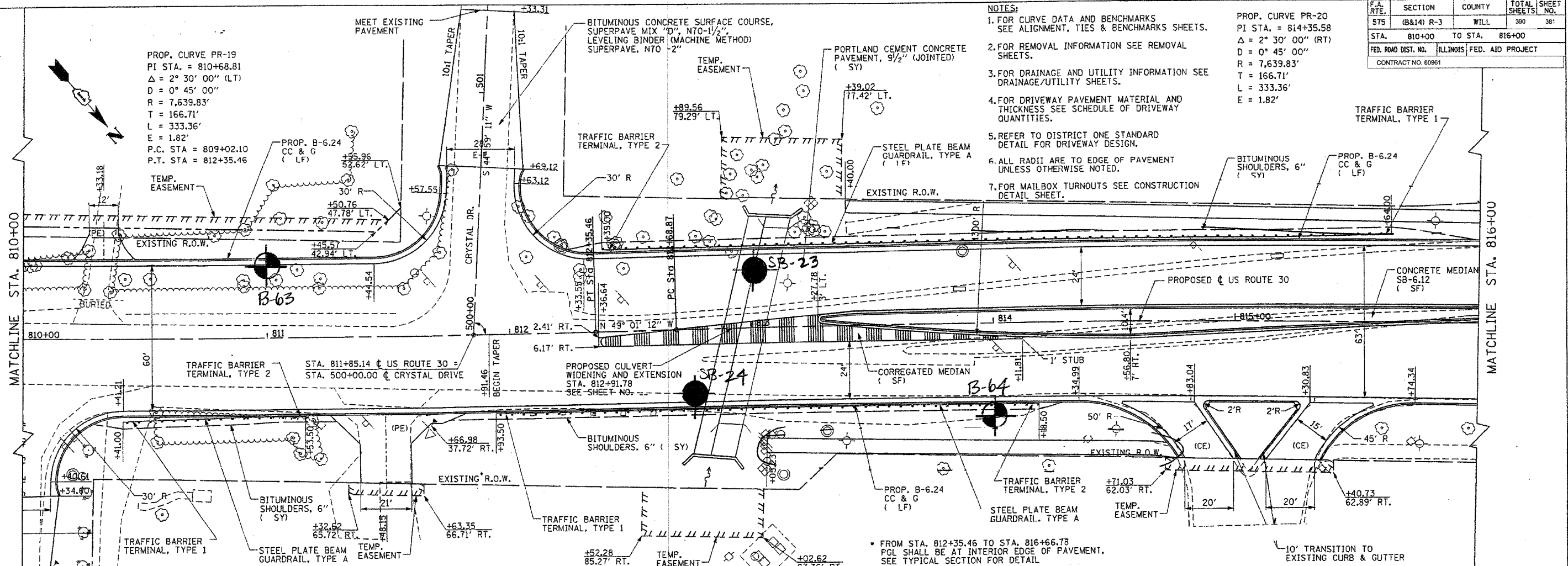
I:\dot\0006602\draw\bid\sheet15.dwg

NOTE: BOOK NO. 0006602 DRAWING NO. 0006602 SHEET NO. 17 OF 22
 FILE: \\dot\0006602\draw\bid\sheet\pp17.dgn

F.A. RTE.	SECTION	COUNTY	TOTAL SHEET NO.
575	(B&I) R-3	WILL.	380 381
STA. 810+00 TO STA. 816+00			
FED. ROAD DIST. NO.		ILLINOIS	FED. AID PROJECT
CONTRACT NO. 80961			

PROP. CURVE PR-20
 PI STA. = 814+35.58
 $\Delta = 2^\circ 30' 00''$ (RT)
 $D = 0^\circ 45' 00''$
 $R = 7,639.83'$
 $T = 166.71'$
 $L = 333.36'$
 $E = 1.82'$

- NOTES:
- FOR CURVE DATA AND BENCHMARKS SEE ALIGNMENT, TIES & BENCHMARKS SHEETS.
 - FOR REMOVAL INFORMATION SEE REMOVAL SHEETS.
 - FOR DRAINAGE AND UTILITY INFORMATION SEE DRAINAGE/UTILITY SHEETS.
 - FOR DRIVEWAY PAVEMENT MATERIAL AND THICKNESS SEE SCHEDULE OF DRIVEWAY QUANTITIES.
 - REFER TO DISTRICT ONE STANDARD DETAIL FOR DRIVEWAY DESIGN.
 - ALL RADII ARE TO EDGE OF PAVEMENT UNLESS OTHERWISE NOTED.
 - FOR MAILBOX TURNOUTS SEE CONSTRUCTION DETAIL SHEET.



REVISIONS	
NAME	DATE
607.29	607.29
607.33	607.33
607.35	607.35
607.49	607.49
607.56	607.56
607.70	607.70
607.93	607.93
608.02	608.02
608.09	608.09
608.16	608.16
608.26	608.26
608.35	608.35
608.40	608.40
608.49	608.49
608.56	608.56
608.63	608.63
608.86	608.86
609.01	609.01
609.09	609.09
609.26	609.26
609.32	609.32

ILLINOIS DEPARTMENT OF TRANSPORTATION
SOIL PROFILE
US ROUTE 30
 SHEET 17 OF 22
 SCALE: VERT.: 1"=5'
 HORIZ.: 1"=20'
 DATE: 03/29/02
 DRAWN BY: SNG
 CHECKED BY: AMB/KDF

CMT
 CRAWFORD MURPHY & TILLY, INC.
 CONSULTING ENGINEERS
 SPRINGFIELD, IL ■ AURORA, IL ■ ST. LOUIS, MO

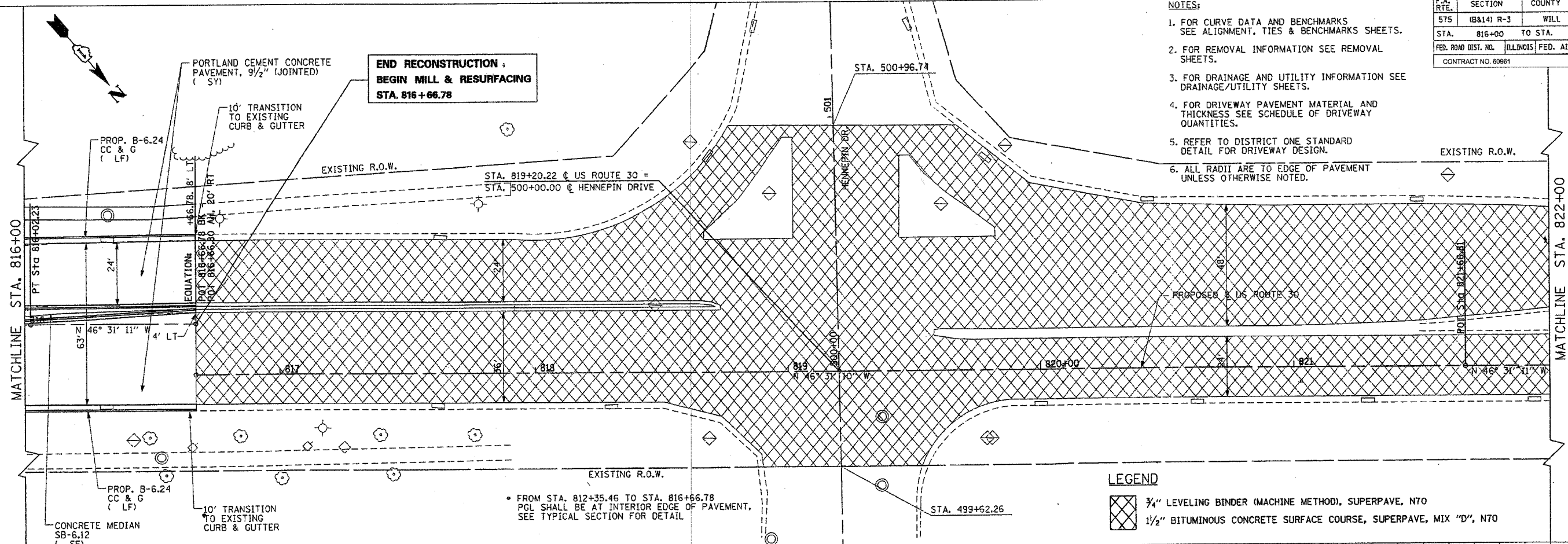
PLAN
 DRAWN BY: []
 CHECKED BY: []
 DATE: []

PLANNING
 DRAWN BY: []
 CHECKED BY: []
 DATE: []

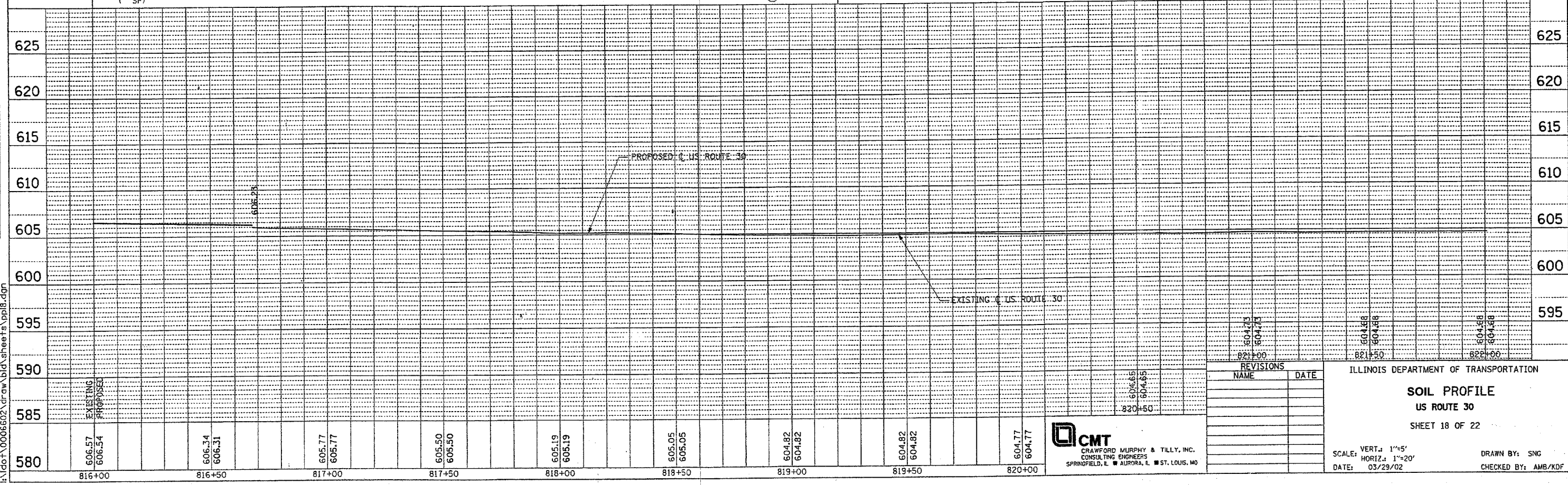
FILE: \\0006602\draw\bid\sheet\sp18.dgn

F.A. RTE.	SECTION	COUNTY	TOTAL SHEETS	SHEET NO.
575	(B&I) R-3	WILL.	390	382
STA. 816+00		TO STA. 822+00		
FED. ROAD DIST. NO.		ILLINOIS FED. AID PROJECT		
CONTRACT NO. 60661				

- NOTES:
- FOR CURVE DATA AND BENCHMARKS SEE ALIGNMENT, TIES & BENCHMARKS SHEETS.
 - FOR REMOVAL INFORMATION SEE REMOVAL SHEETS.
 - FOR DRAINAGE AND UTILITY INFORMATION SEE DRAINAGE/UTILITY SHEETS.
 - FOR DRIVEWAY PAVEMENT MATERIAL AND THICKNESS SEE SCHEDULE OF DRIVEWAY QUANTITIES.
 - REFER TO DISTRICT ONE STANDARD DETAIL FOR DRIVEWAY DESIGN.
 - ALL RADII ARE TO EDGE OF PAVEMENT UNLESS OTHERWISE NOTED.



LEGEND
 3/4" LEVELING BINDER (MACHINE METHOD), SUPERPAVE, N70
 1 1/2" BITUMINOUS CONCRETE SURFACE COURSE, SUPERPAVE, MIX "D", N70



ILLINOIS DEPARTMENT OF TRANSPORTATION

SOIL PROFILE
 US ROUTE 30
 SHEET 18 OF 22

SCALE: VERT.: 1"=5'
 HORIZ.: 1"=20'

DATE: 03/29/02

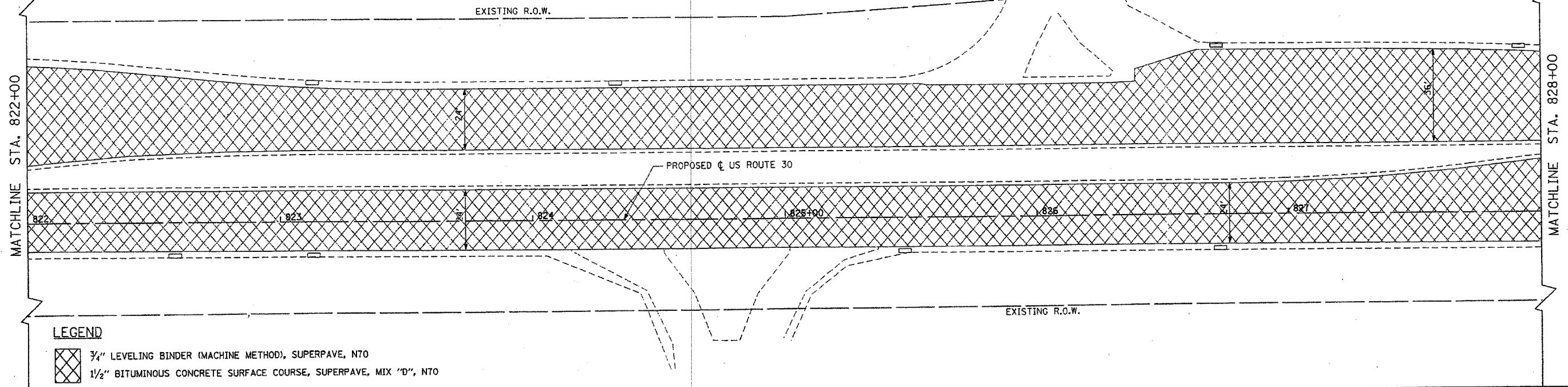

DRAWN BY: SNG
 CHECKED BY: AMB/KDF

REVISIONS	NAME	DATE

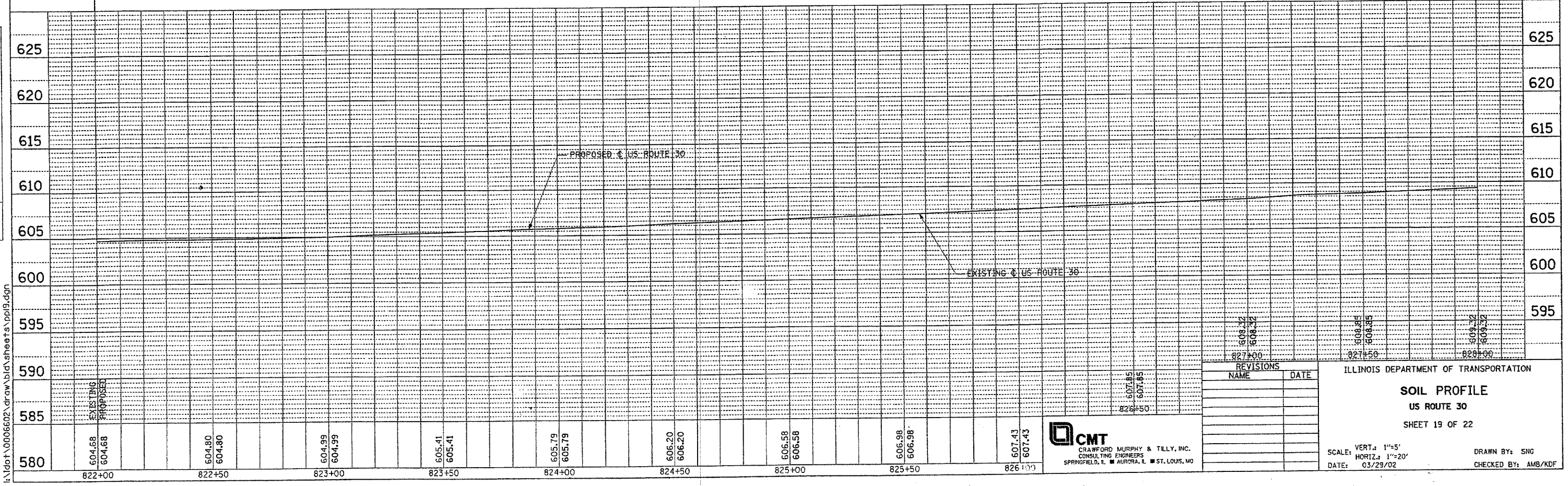
CMT
 CRAWFORD MURPHY & TILLY, INC.
 CONSULTING ENGINEERS
 SPRINGFIELD, IL ■ AURORA, IL ■ ST. LOUIS, MO

F.A. RTE.	SECTION	COUNTY	TOTAL SHEETS	SHEET NO.
575	(B&I4) R-3	WILL.	380	383
STA. 822+00 TO STA. 828+00				
FED. ROAD DIST. NO.		ILLINOIS FED. AID PROJECT		
CONTRACT NO. 60961				

NOTES:
1. FOR CURVE DATA AND BENCHMARKS
SEE ALIGNMENT, TIES & BENCHMARKS SHEETS.



LEGEND
 3/4" LEVELING BINDER (MACHINE METHOD), SUPERPAVE, N70
 1/2" BITUMINOUS CONCRETE SURFACE COURSE, SUPERPAVE, MIX "D", N70



REVISIONS		ILLINOIS DEPARTMENT OF TRANSPORTATION	
NAME	DATE	SOIL PROFILE US ROUTE 30 SHEET 19 OF 22	
SCALE: VERT.: 1"=5' HORIZ.: 1"=20' DATE: 03/29/02		DRAWN BY: SNG CHECKED BY: AMB/KDF	

CMT
 CRAWFORD MURPHY & TILLY, INC.
 CONSULTING ENGINEERS
 SPRINGFIELD, IL ■ AURORA, IL ■ ST. LOUIS, MO

PROJECT CHECKED
 ALPHEAN
 DATE: 03/29/02
 NO. 100

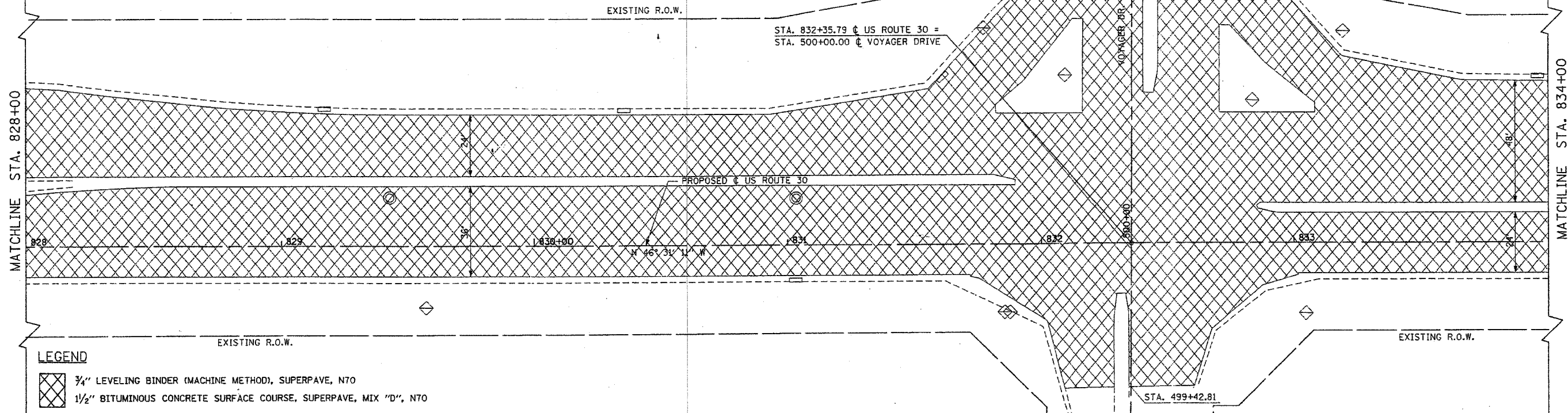

PROJECT CHECKED
 ALPHEAN
 DATE: 03/29/02
 NO. 100

I:\dot\0006602\draw\bid\sheet\pp19.dgn

NOTES:
1. FOR CURVE DATA AND BENCHMARKS
SEE ALIGNMENT, TIES & BENCHMARKS SHEETS.


MUNICIPALITY: JOLIET

F.A. RTE.	SECTION	COUNTY	TOTAL SHEETS	SHEET NO.
575	(B&I) R-3	WILL	390	384
STA. 828+00	TO STA. 834+00			
FED. ROAD DIST. NO.	ILLINOIS	FED. AID PROJECT		
CONTRACT NO. 60881				



LEGEND

- 3/4" LEVELING BINDER (MACHINE METHOD), SUPERPAVE, N70
- 1/2" BITUMINOUS CONCRETE SURFACE COURSE, SUPERPAVE, MIX "D", N70



REVISIONS	
NAME	DATE

ILLINOIS DEPARTMENT OF TRANSPORTATION
SOIL PROFILE
US ROUTE 30
SHEET 20 OF 22

SCALE: VERT.: 1"=5'
HORIZ.: 1"=20'
DATE: 03/29/02

DRAWN BY: SNG
CHECKED BY: AMB/KDF

CMT
CRAWFORD MURPHY & TILLY, INC.
CONSULTING ENGINEERS
SPRINGFIELD, IL ■ AURORA, IL ■ ST. LOUIS, MO

CHECKED: []
 ALIGNED: []
 NOTE BOOK: []
 NO. []

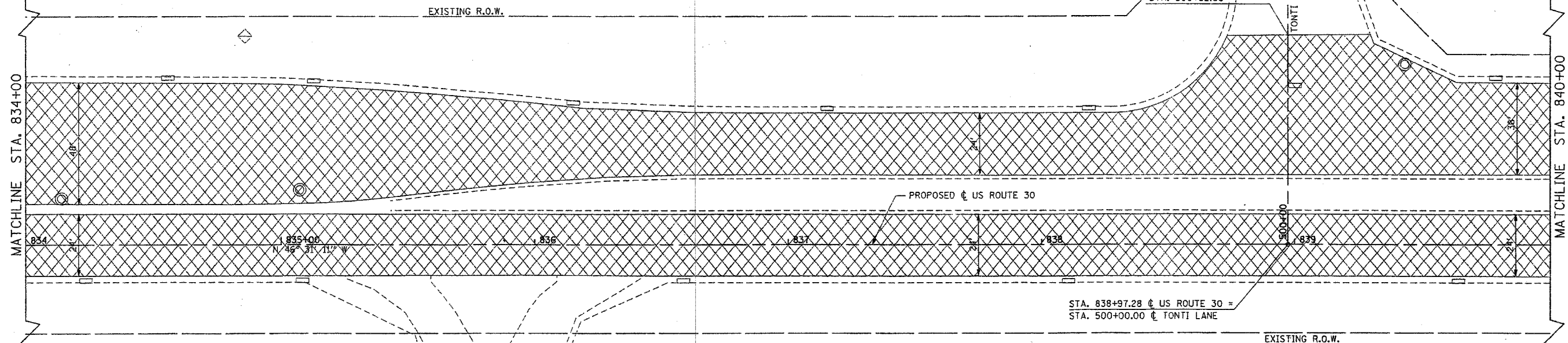
CHECKED: []
 ALIGNED: []
 NOTE BOOK: []
 NO. []

I:\dot\0006602\draw\bid\sheet\sp20.dgn

NOTES:
1. FOR CURVE DATA AND BENCHMARKS
SEE ALIGNMENT, TIES & BENCHMARKS SHEETS.

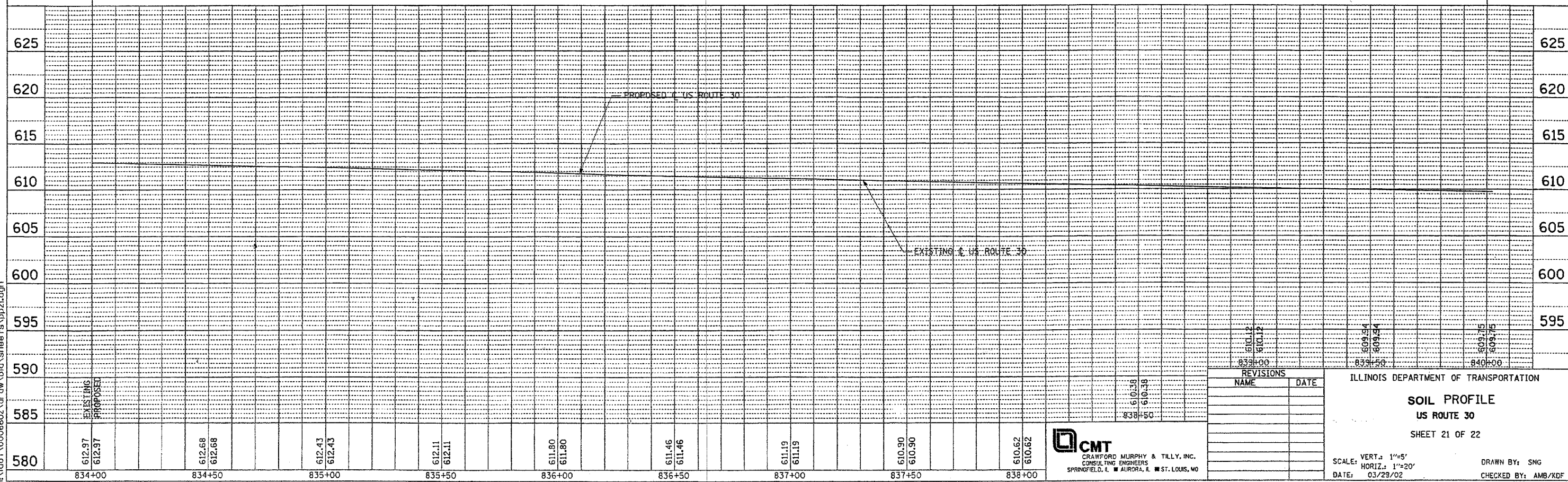
MUNICIPALITY: JOLIET

F.A. RTE.	SECTION	COUNTY	TOTAL SHEETS	SHEET NO.
575	(B&I4) R-3	WILL	390	385
STA.	834+00	TO STA.	840+00	
FED. ROAD DIST. NO.	ILLINOIS	FED. AID PROJECT		
CONTRACT NO. 60961				



LEGEND

- 3/4" LEVELING BINDER (MACHINE METHOD), SUPERPAVE, N70
- 1 1/2" BITUMINOUS CONCRETE SURFACE COURSE, SUPERPAVE, MIX "D", N70



REVISIONS	
NAME	DATE

ILLINOIS DEPARTMENT OF TRANSPORTATION
SOIL PROFILE
US ROUTE 30
SHEET 21 OF 22
SCALE: VERT.: 1"=5'
HORIZ.: 1"=20'
DATE: 03/23/02
DRAWN BY: SNG
CHECKED BY: AMB/KDF

CMT
CRAWFORD MURPHY & TILLY, INC.
CONSULTING ENGINEERS
SPRINGFIELD, IL ■ AURORA, IL ■ ST. LOUIS, MO

PLOTTED BY: [Name]
 DATE: [Date]
 FILE NAME: [Name]

PLOTTED BY: [Name]
 DATE: [Date]
 FILE NAME: [Name]

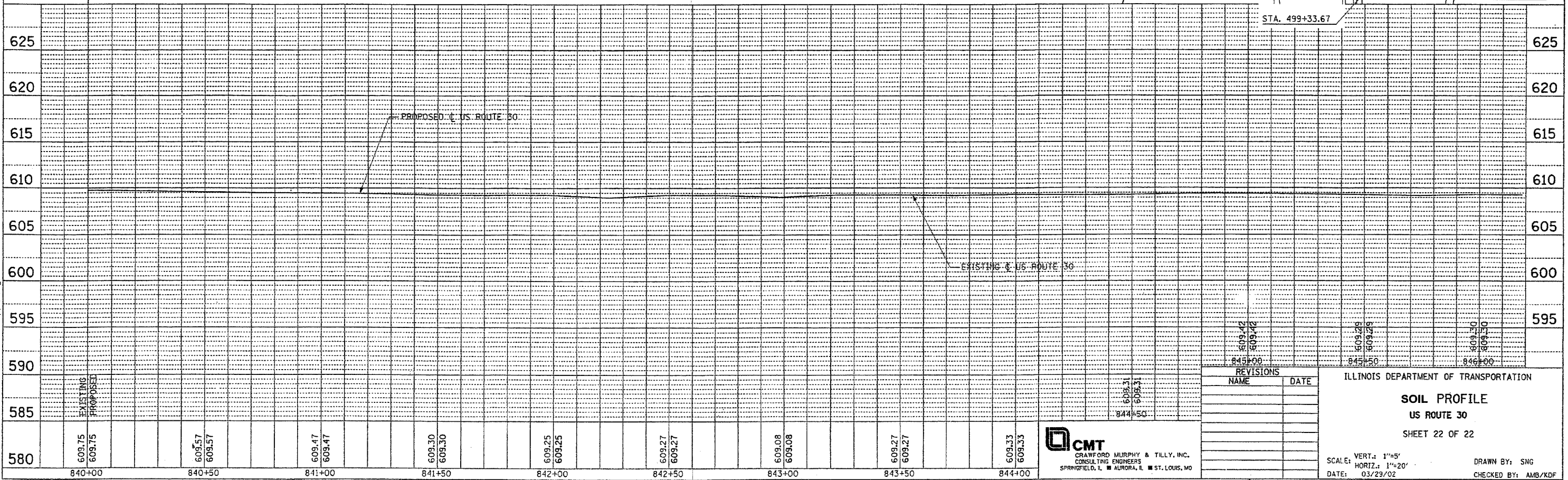
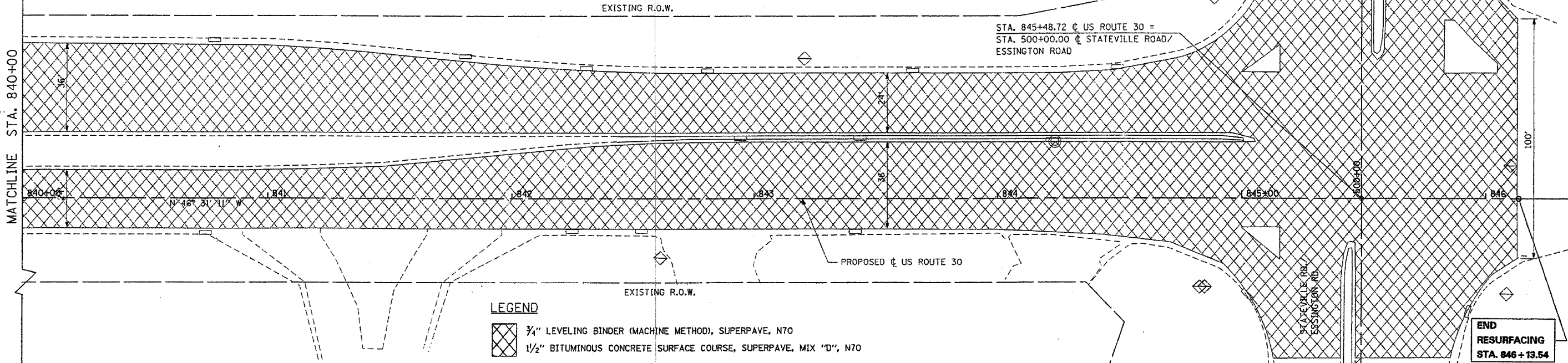
I:\dot\0006602\draw\bid\sheet's\pp21.dgn

NOTES:
1. FOR CURVE DATA AND BENCHMARKS
SEE ALIGNMENT, TIES & BENCHMARKS SHEETS.

MUNICIPALITY: JOLIET

F.A. RTE.	SECTION	COUNTY	TOTAL SHEETS	SHEET NO.
575	(B&I) R-3	WILL	390	388
STA. 840+00		TO STA. 846+00		
FED. ROAD DIST. NO.		ILLINOIS FED. AID PROJECT		
CONTRACT NO. 80981				

MATCHLINE STA. 840+00



REVISIONS	
NAME	DATE

ILLINOIS DEPARTMENT OF TRANSPORTATION

SOIL PROFILE

US ROUTE 30

SHEET 22 OF 22

SCALE: VERT.: 1"=5'
HORIZ.: 1"=20'

DATE: 03/29/02

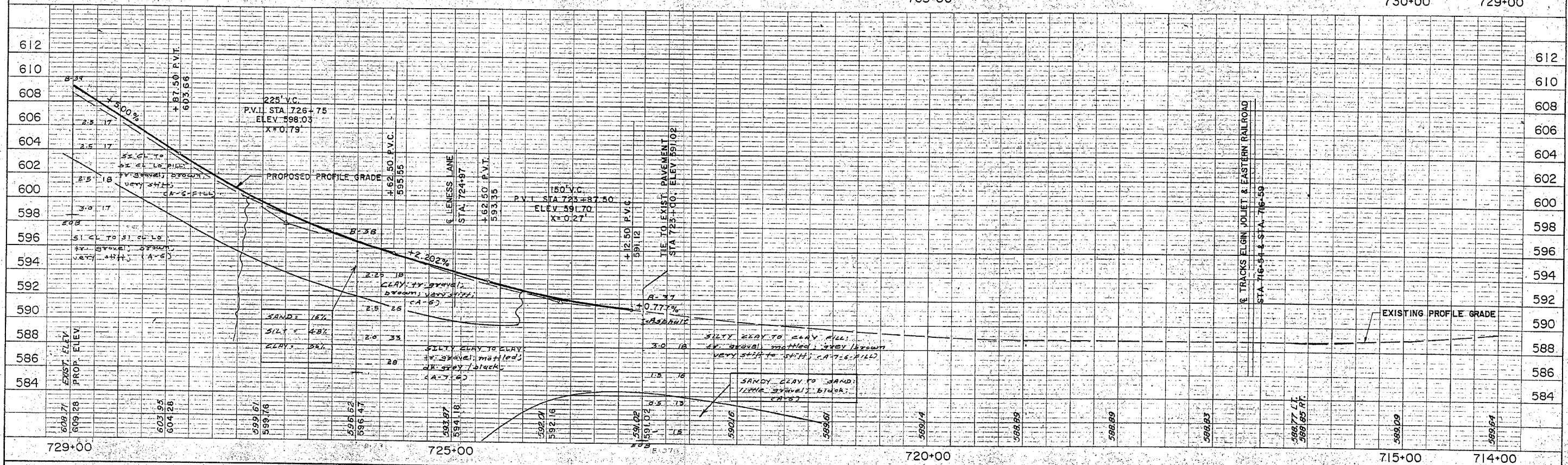
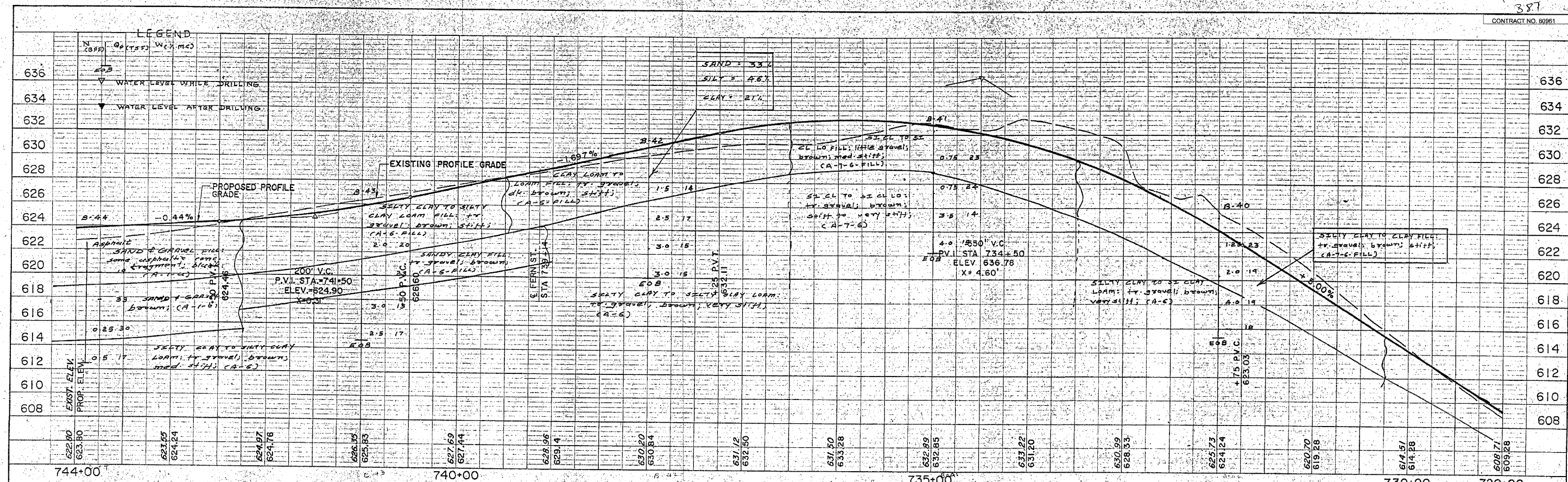
DRAWN BY: SNG
CHECKED BY: AMB/KDF

CMT
CRAWFORD MURPHY & TILLY, INC.
CONSULTING ENGINEERS
SPRINGFIELD, IL ■ AURORA, IL ■ ST. LOUIS, MO

DRAWN BY: SNG
 CHECKED BY: AMB/KDF
 DATE: 03/29/02
 PROJECT: JOLIET
 SHEET: 22 OF 22
 CONTRACT: 80981

PROJECT: JOLIET
 SHEET: 22 OF 22
 CONTRACT: 80981
 DRAWN BY: SNG
 CHECKED BY: AMB/KDF
 DATE: 03/29/02

I:\dot\0006602\draw\bid\sheet\pp22.dgn


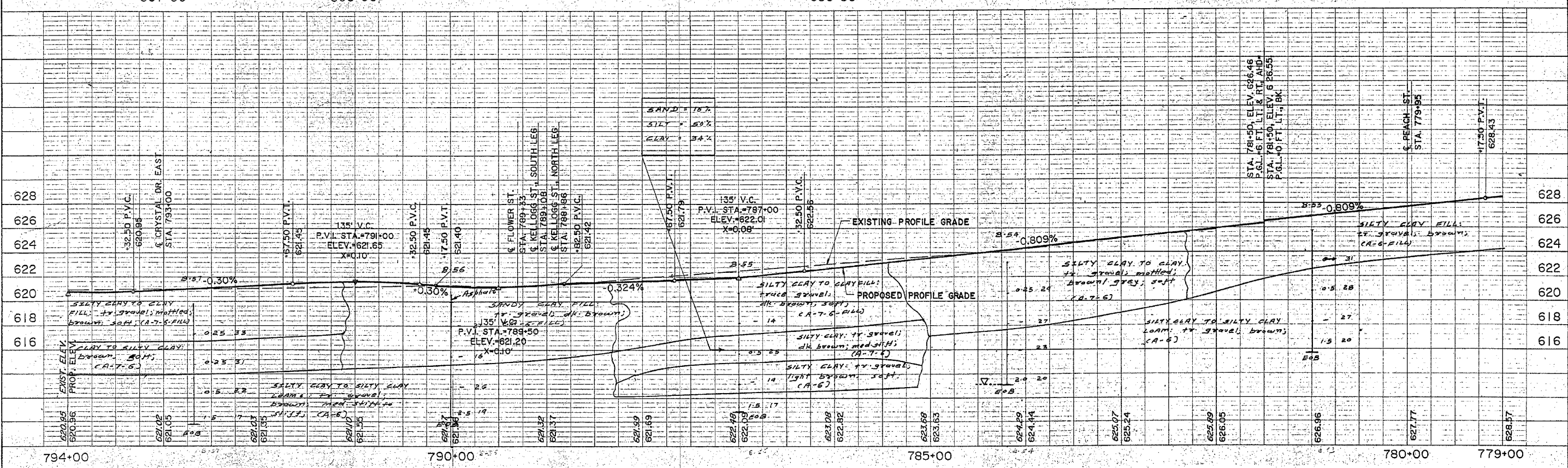
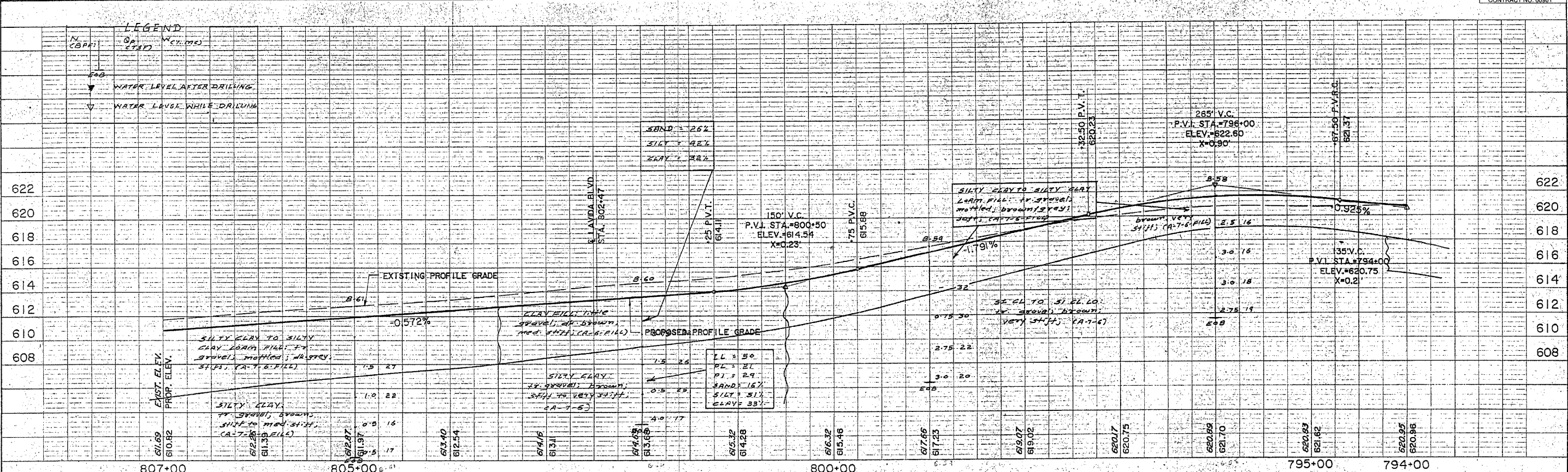


JACK E. LEISCH & ASSOCIATES
 TRANSPORTATION ENGINEERS
 EVANSTON ILLINOIS

LOCATION/DESIGN REPORT
U.S. ROUTE 30
 CASS ST. - WESTERN AVE. JOLIET
 U.S. 59 PLAINFIELD

PROPOSED IMPROVEMENTS
 U.S. 30
 EXISTING AND PROPOSED
 PROFILE

EXHIBIT
SHEET 387 OF 390


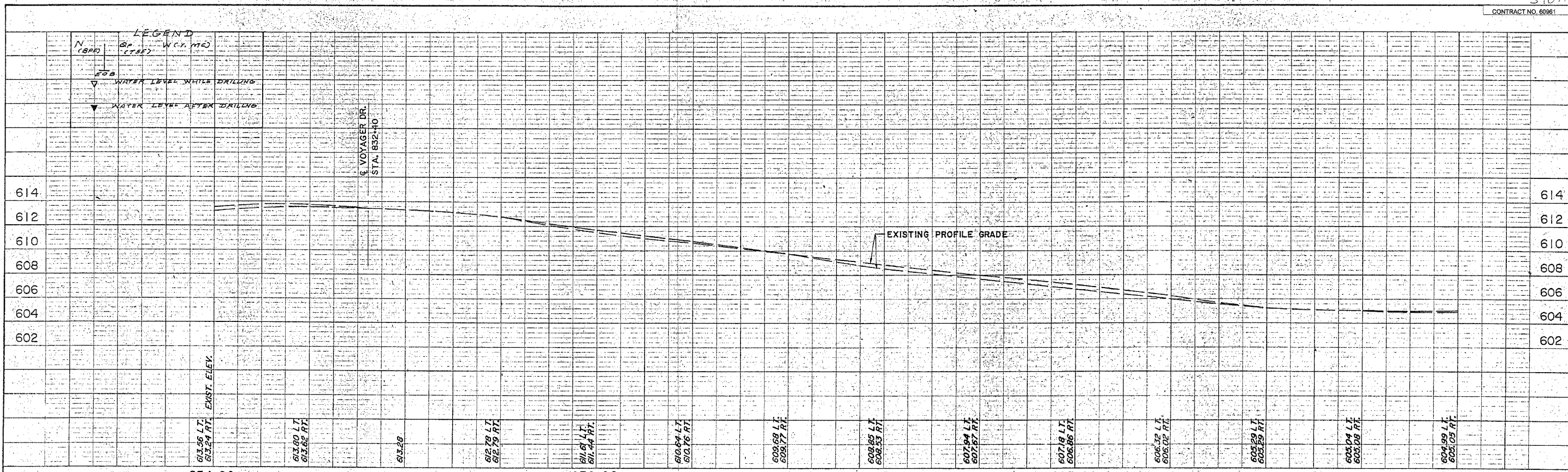


JACK E. LEISCH & ASSOCIATES
 TRANSPORTATION ENGINEERS
 EVANSTON ILLINOIS

LOCATION / DESIGN REPORT
U.S. ROUTE 30
 CASS ST. - WESTERN AVE. JOLIET
 U.S. 59 PLAINFIELD

PROPOSED IMPROVEMENTS
 U.S. 30
 EXISTING AND PROPOSED
 PROFILE

EXHIBIT
SHEET 389 OF 390



<p>Illinois Department of Transportation</p>	<p>JACK E. LEISCH & ASSOCIATES TRANSPORTATION ENGINEERS EVANSTON ILLINOIS</p>	<p>LOCATION/DESIGN REPORT U.S. ROUTE 30 CASS ST. - WESTERN AVE. JOLIET U.S. 59 PLAINFIELD</p>	<p>PROPOSED IMPROVEMENTS U.S. 30 EXISTING AND PROPOSED PROFILE</p>	<p>EXHIBIT SHEET 390 OF 390</p>
----------------------------------------------	-------------------------------------------------------------------------------------------	-----------------------------------------------------------------------------------------------------------	--------------------------------------------------------------------------------	-------------------------------------