








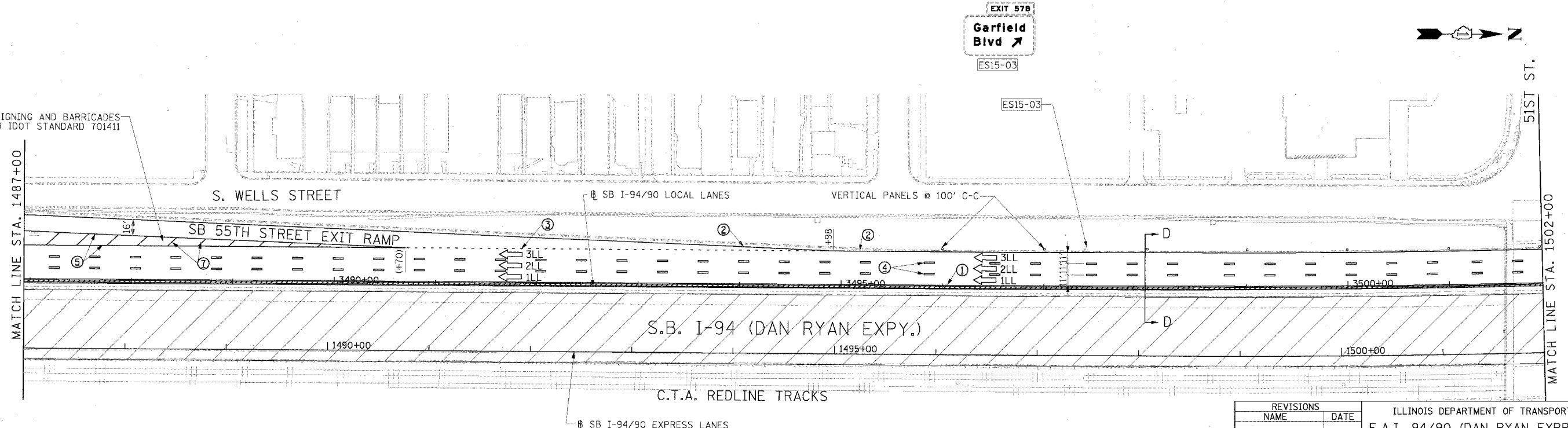
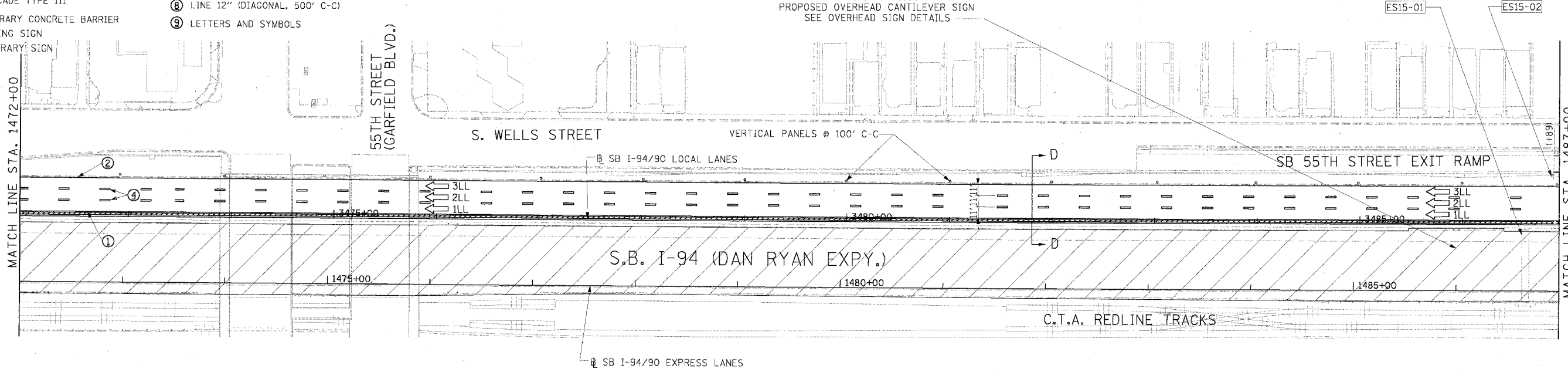


**LEGEND**

-  WORK ZONE
-  TEMPORARY PAVEMENT
-  TRAFFIC LANE & DIRECTION OF TRAFFIC
-  DRUM OR BARRICADE TYPE II WITH STEADY BURN LIGHT
-  IMPACT ATTENUATORS, TEMPORARY (NON-REDIRECTIVE), TEST LEVEL 3
-  BARRICADE TYPE III
-  TEMPORARY CONCRETE BARRIER
-  EXISTING SIGN
-  TEMPORARY SIGN
- ① LINE 4" (YELLOW EDGE LINE)
- ② LINE 4" (WHITE EDGE LINE)
- ③ LINE 4" (SKIP DASH, 6' SKIP - 2' DASH, WHITE)
- ④ LINE 5" (SKIP DASH, 30' SKIP - 10' DASH, WHITE)
- ⑤ LINE 8" (WHITE CORE LINE)
- ⑥ LINE 8" (SKIP DASH, 12' SKIP - 3' DASH, WHITE)
- ⑦ LINE 12" (DIAGONAL, 30' C-C)
- ⑧ LINE 12" (DIAGONAL, 500' C-C)
- ⑨ LETTERS AND SYMBOLS

F.A.I. RTE. 94/90	SECTION	COUNTY COOK	TOTAL SHEETS 598	SHEET NO. 99
STA. 62302	TO STA. (1818, ETC., 2324.6-IPR-9)		ILLINOIS FED. AID PROJECT	



STATIONING  
 +\*\* STATION PROVIDED FROM THE SB I-90/94 EXPRESS LANES  
 (+\*\*) STATION PROVIDED FROM THE SB I-90/94 LOCAL LANES



**NOTE:**  
 ALL PAVEMENT MARKINGS ON THIS SHEET ARE PAVEMENT MARKING TAPE, TYPE III UNLESS OTHERWISE NOTED.

REVISIONS	
NAME	DATE

ILLINOIS DEPARTMENT OF TRANSPORTATION  
 F.A.I. 94/90 (DAN RYAN EXPRESSWAY)  
 31ST STREET TO 71ST STREET  
 SB EXPRESS LANE RECONSTRUCTION  
 MAINTENANCE OF TRAFFIC PLAN  
 SOUTHBOUND STA. 1472+00 TO STA. 1502+00  
 STAGE 1  
 SCALE: 1"=50'  
 DATE: 7/7/05  
 DRAWN BY: TAI  
 CHECKED BY: PJM

MOT-14

06/24/2005 09:44:02 AU