

FAU	SECTION	COUNTY	TOTAL SHEETS	SHEET NO.
1587	2004-042 RS	COOK	25	1

CONTRACT 62677

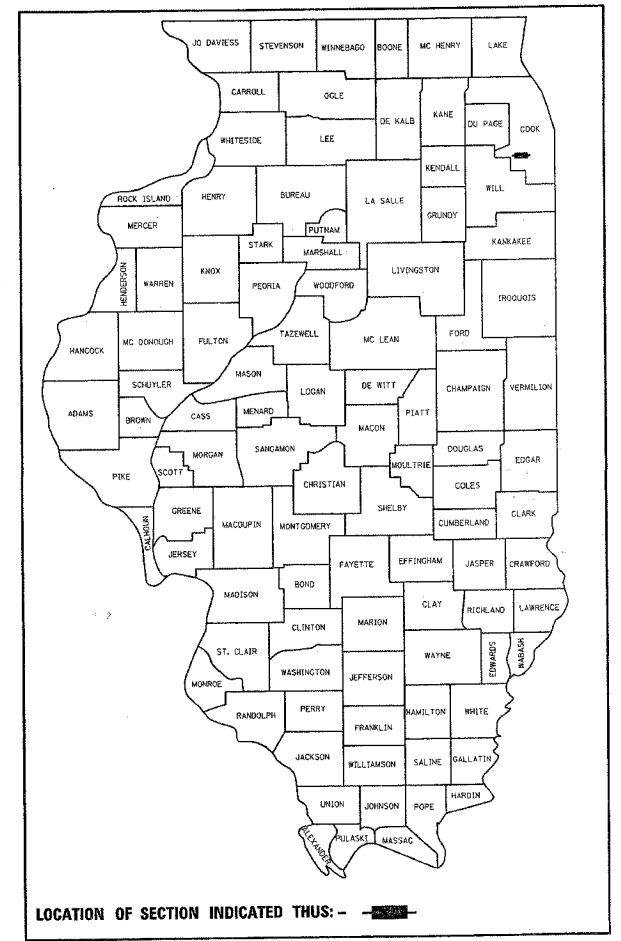
LOC. 1: D-91-040-04  
LOC. 2: D-91-050-04

STATE OF ILLINOIS  
DEPARTMENT OF TRANSPORTATION  
DIVISION OF HIGHWAYS  
**PLANS FOR PROPOSED  
HIGHWAY**

FOR INDEX OF SHEETS, SEE SHEET NO. 2

THE IMPROVEMENT IS LOCATED IN THE CITY OF PALOS HEIGHTS AND THE VILLAGE OF PALOS PARK IN COOK COUNTY

FAU ROUTE 1587 - 123RD ST. & 123RD ST./127TH ST.  
SECTION: 2004-042 RS  
LOCATION 1: (FROM US 45 TO 86TH AVE.)  
LOCATION 2: (FROM 80TH AVE. TO ILL 43)  
MAINTENANCE RESURFACING  
COOK COUNTY  
C-91-040-04



**TRAFFIC DATA**

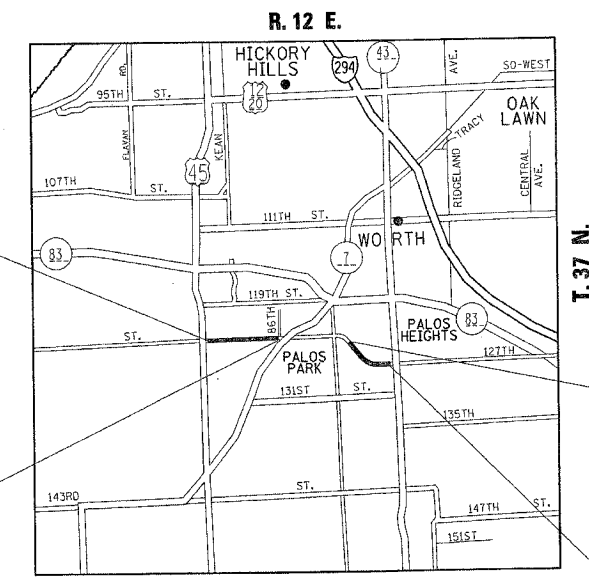
LOC. NO. 1:  
2002 ADT = 8,200  
POSTED SPEED LIMIT = 35 MPH  
  
LOC. NO. 2:  
2002 ADT = 10,400  
POSTED SPEED LIMIT = 35 MPH

LOCATION #1  
IMPROVEMENT BEGINS  
STA. 17+85

LOCATION #1  
IMPROVEMENT ENDS  
STA. 76+21

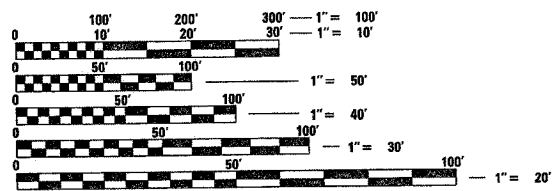
LOCATION #2  
IMPROVEMENT BEGINS  
STA. 0+00

LOCATION #2  
IMPROVEMENT ENDS  
STA. 45+25



MAP SCALE

GROSS AND NET LENGTH OF LOC. NO. 1 = 5836 LIN. FT. = 1.110 MILES  
GROSS AND NET LENGTH OF LOC. NO. 2 = 4525 LIN. FT. = 0.857 MILES



FULL SIZE PLANS HAVE BEEN PREPARED USING STANDARD ENGINEERING SCALES. REDUCED SIZED PLANS WILL NOT CONFORM TO STANDARD SCALES. IN MAKING MEASUREMENTS ON REDUCED PLANS, THE ABOVE SCALES MAY BE USED.

J.U.L.I.E.  
JOINT UTILITY LOCATION INFORMATION FOR EXCAVATION  
1-800-892-0123

STATE OF ILLINOIS  
DEPARTMENT OF TRANSPORTATION  
DIVISION OF HIGHWAYS  
SUBMITTED March 30, 20 05  
Diana O'Keefe DISTRICT ENGINEER  
May 13, 20 05  
Mike Hine ENGINEER OF DESIGN AND ENVIRONMENT  
May 13, 20 05  
Victor Modest DIRECTOR, DIVISION OF HIGHWAYS

**PRINTED BY THE AUTHORITY  
OF THE STATE OF ILLINOIS**

CONTRACT NO. 62677

3/29/2005  
c:\projects\dl05004\dl05004qa.m32

DISTRICT ONE DESIGN PLAN PREPARATION ENGINEER:  
KEN ENG/ISSAM RAYYAN (847)705-4240

15:29:25 03/29/2005