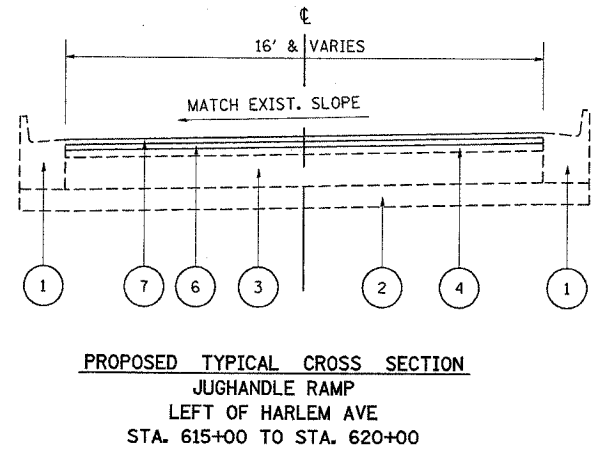
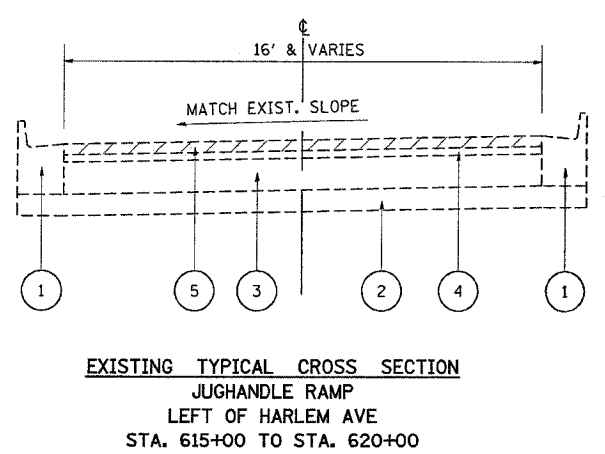
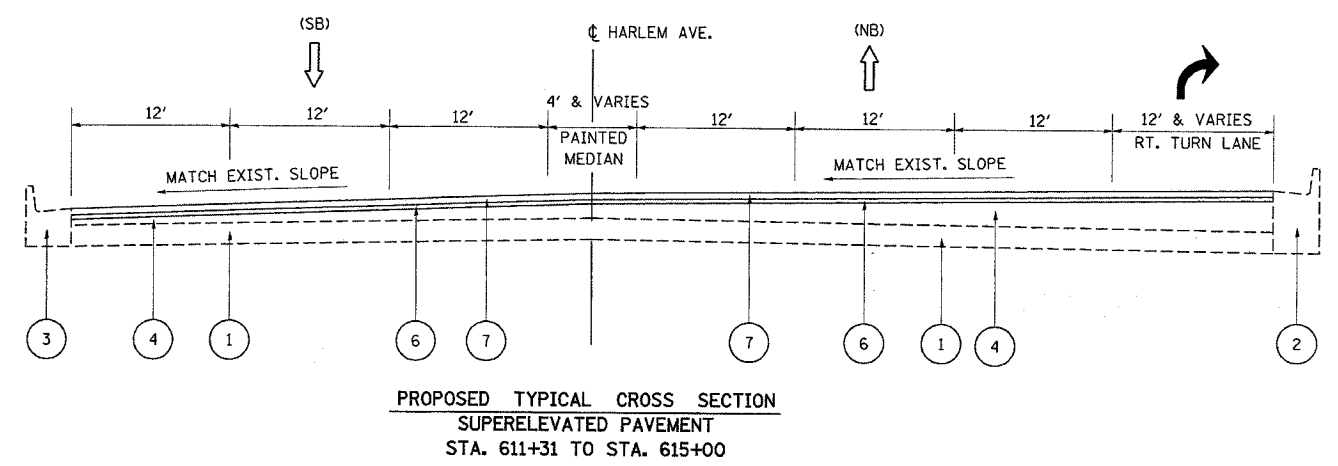
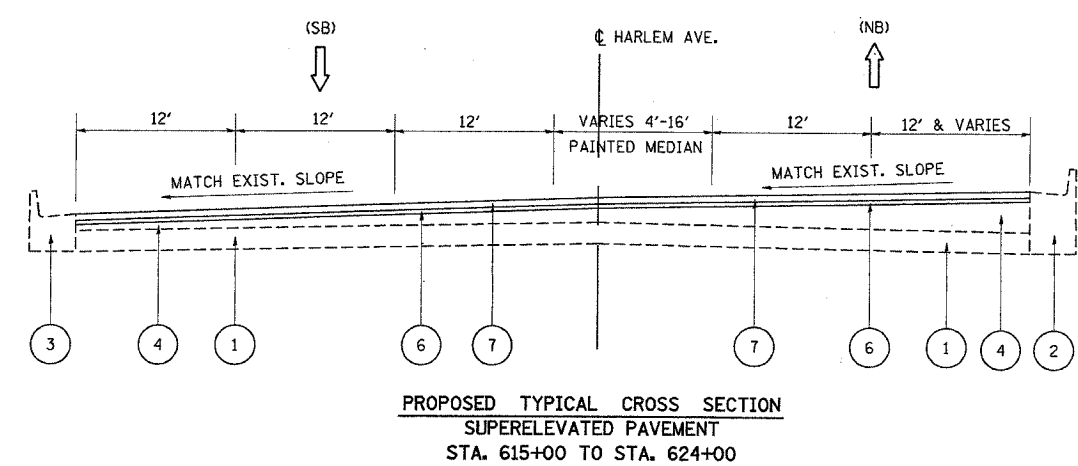
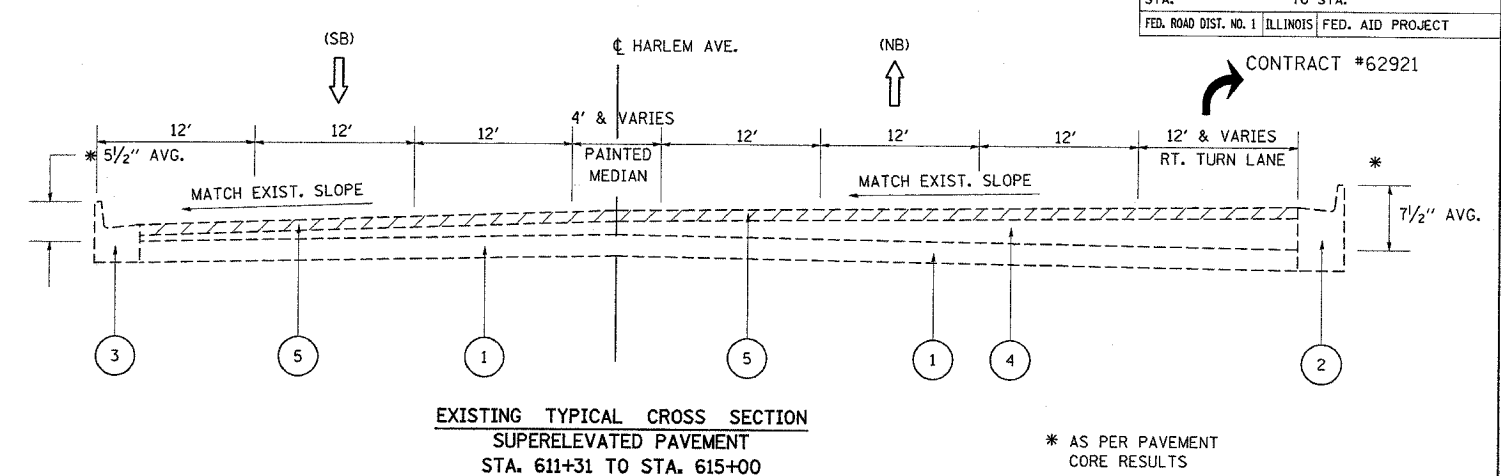
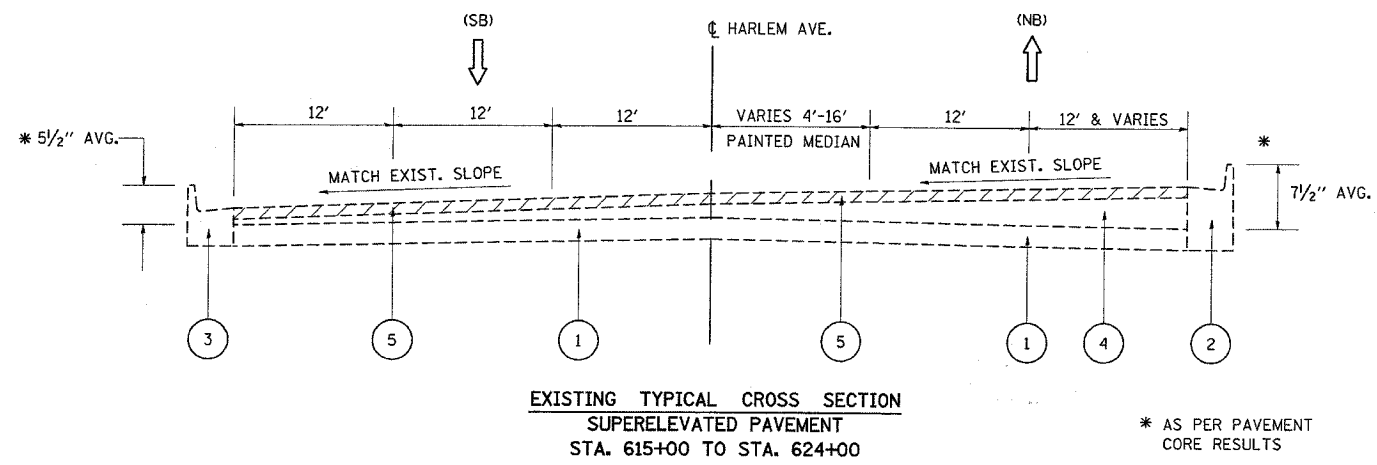


F.A.P. RTE.	SECTION	COUNTY	TOTAL SHEETS	SHEET NO.
348	3130(A&B)RS-1	COOK	29	7
STA.		TO STA.		
FED. ROAD DIST. NO. 1		ILLINOIS	FED. AID PROJECT	

CONTRACT #62921



LEGEND

- ① EXISTING P.C.C. BASE COURSE
- ② EXIST. COMB. CONC. CURB & GUTTER, TYPE B-9.24
- ③ EXIST. COMB. CONC. CURB & GUTTER, TYPE B-6.24
- ④ EXIST. BITUMINOUS SURFACE, VARIABLE DEPTH, 3" TO 5" (AVG. 4") AFTER MILLING.
- ⑤ PROPOSED BITUMINOUS SURFACE REMOVAL, 2 1/2"
- ⑥ PROPOSED POLYMERIZED LEVELING BINDER (MACHINE METHOD), SUPERPAVE, IL-4.75, N50, 3/4"
- ⑦ PROPOSED POLYMERIZED BITUMINOUS CONCRETE SURFACE COURSE SUPERPAVE, MIX. "F", N90, 1 3/4"

LEGEND

- ① EXIST. COMB. CONC. CURB & GUTTER, TYPE B-6.24
- ② EXIST. SUBBASE GRANULAR MATERIAL, TYPE A, 4"
- ③ EXIST. BITUMINOUS BASE COURSE, 12"
- ④ EXIST. BITUMINOUS SURFACE, 1/2" (AFTER MILLING)
- ⑤ PROPOSED BITUMINOUS SURFACE REMOVAL, 2 1/2"
- ⑥ PROPOSED POLYMERIZED LEVELING BINDER (mm), SUPERPAVE, IL-4.75, N50, 3/4"
- ⑦ PROPOSED POLYMERIZED BITUMINOUS CONCRETE SURFACE COURSE SUPERPAVE, MIX. "F", N90, 1 3/4"

REVISIONS	
NAME	DATE

ILLINOIS DEPARTMENT OF TRANSPORTATION
IL 43 (HARLEM AVENUE)
EXISTING & PROPOSED
TYPICAL CROSS SECTIONS
 SCALE: VERT. NONE
 HORIZ. DATE 5/26/2005
 DRAWN BY
 CHECKED BY