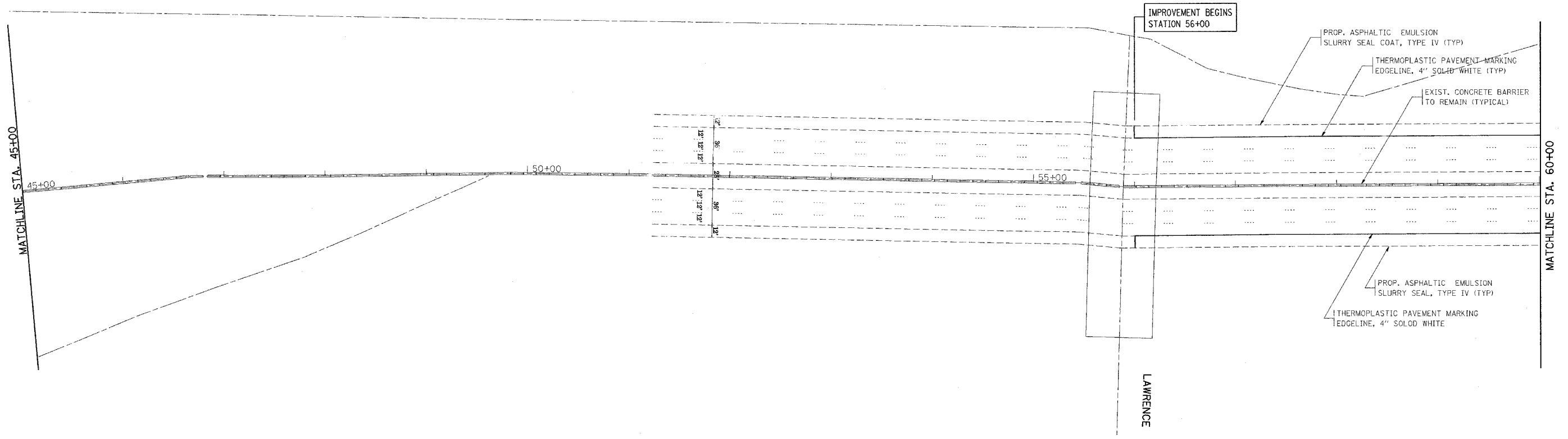



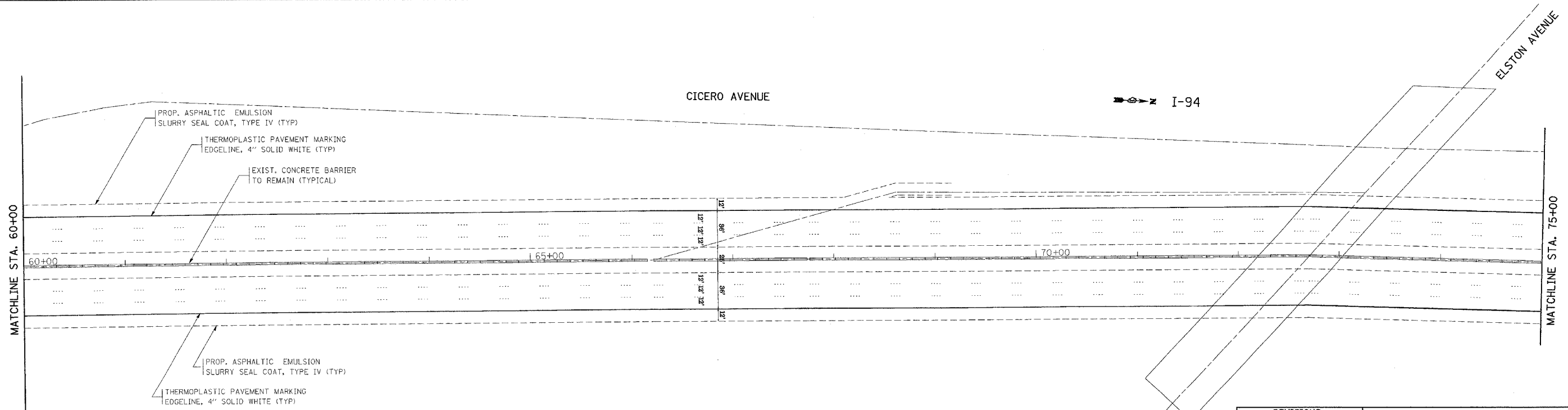
F.A.I. RTE.	SECTION	COUNTY	TOTAL SHEETS	SHEET NO.
94	2005-0111	COOK	40	7

STA.	TO STA.
FED. ROAD DIST. NO.	ILLINOIS FED. AID PROJECT

CICERO AVENUE  I-94



CICERO AVENUE  I-94



REVISIONS	
NAME	DATE

ILLINOIS DEPARTMENT OF TRANSPORTATION
 ROADWAY PLAN
 I-94
 LAWRENCE AVE TO LAKE-COOK RD.
 VERT. SCALE: 1"=50'
 HORIZ. SCALE: 1"=50'
 DATE 6/8/2005
 DRAWN BY
 CHECKED BY

PLOT DATE = 6/8/2005
 FILE NAME = c:\projects\62929\plan.dwg
 PLOT SCALE = 1/8" = 1' IN.
 USER NAME = gbarra