

F.A.P. RTE.	SECTION	COUNTY	TOTAL SHEETS	SHEET NO.
341	2005-015 RS	COOK	18	1

STATE OF ILLINOIS
 DEPARTMENT OF TRANSPORTATION
 DIVISION OF HIGHWAYS

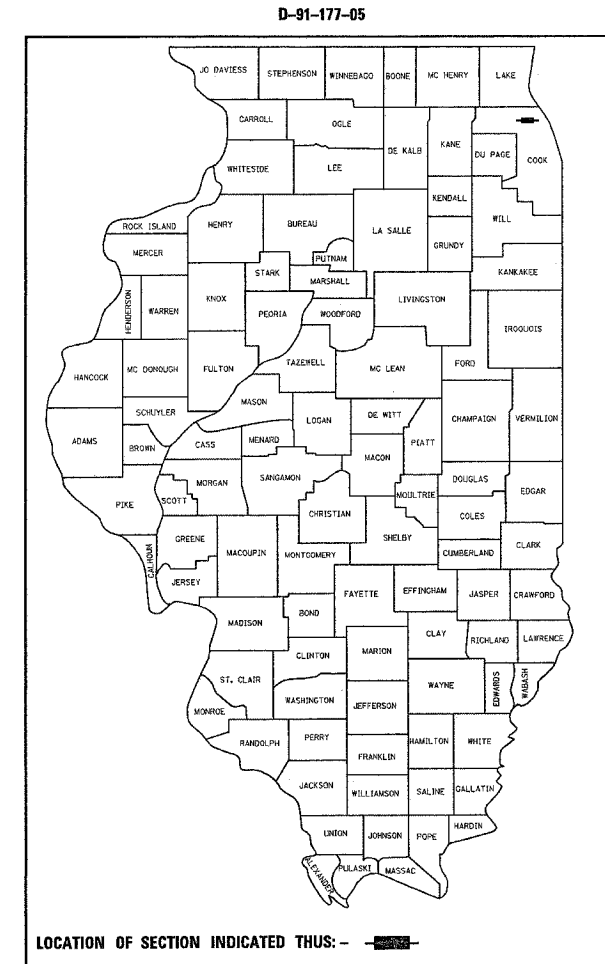
PROPOSED HIGHWAY PLANS

F.A.P. ROUTE 341: US RTE. 14 (PETERSON AVE.)
 E. OF FOREST GLEN AVE. TO E. OF KOSTNER AVE.

SECTION 2005-015 RS
 RESURFACING (MAINTENANCE)
 COOK COUNTY
 C-91-177-05

FOR INDEX OF SHEETS, SEE SHEET NO. 2

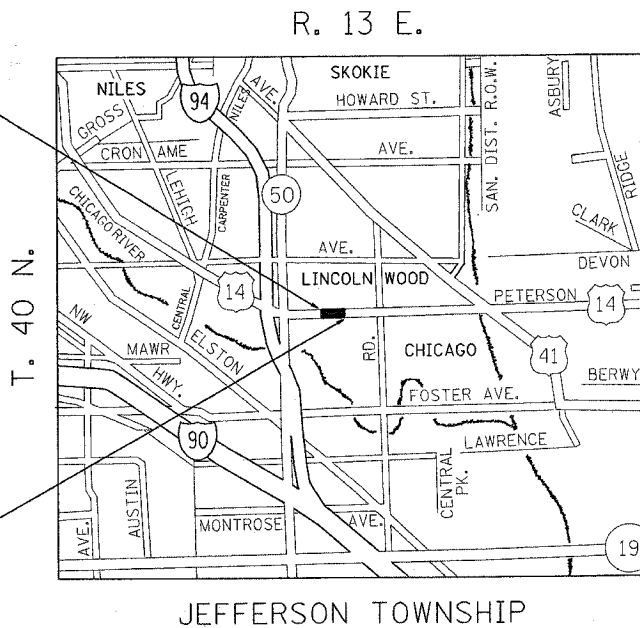
IMPROVEMENT LOCATED
 IN THE CITY OF CHICAGO



DISTRICT ONE DESIGN - PLAN PREPARATION ENGINEER: KEN ENG/J.P. CHANG (847) 705-4432

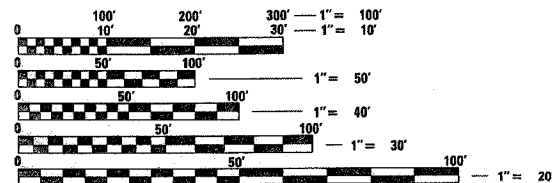
IMPROVEMENT BEGINS:
 STA. 30+76

IMPROVEMENT ENDS:
 STA. 41+66



POSTED SPEED = 30 MPH
 2003 ADT = 37600

GROSS & NET LENGTH OF IMPROVEMENT = 1090 FT. = 0.21 MI.



FULL SIZE PLANS HAVE BEEN PREPARED USING STANDARD ENGINEERING SCALES. REDUCED SIZED PLANS WILL NOT CONFORM TO STANDARD SCALES. IN MAKING MEASUREMENTS ON REDUCED PLANS, THE ABOVE SCALES MAY BE USED.

C.U.A.N
 CHICAGO UTILITY ALERT NETWORK
 1-312-744-7000

CONTRACT NO. 62938

STATE OF ILLINOIS
 DEPARTMENT OF TRANSPORTATION
 DIVISION OF HIGHWAYS

SUBMITTED June 6, 20 05
Dina O'Keefe/AP
 DEPUTY DIRECTOR OF HIGHWAYS, REGION ENGINEER

July 1, 20 05
Mike Hino
 ENGINEER OF DESIGN AND ENVIRONMENT

July 1, 20 05
Victor Moders
 DIRECTOR OF HIGHWAYS, CHIEF ENGINEER

PRINTED BY THE AUTHORITY
 OF THE STATE OF ILLINOIS