

F.A.P. RTE.	SECTION	COUNTY	TOTAL SHEETS	SHEET NO.
341	3035-Z-Y-1-RS-1	COOK	23	1

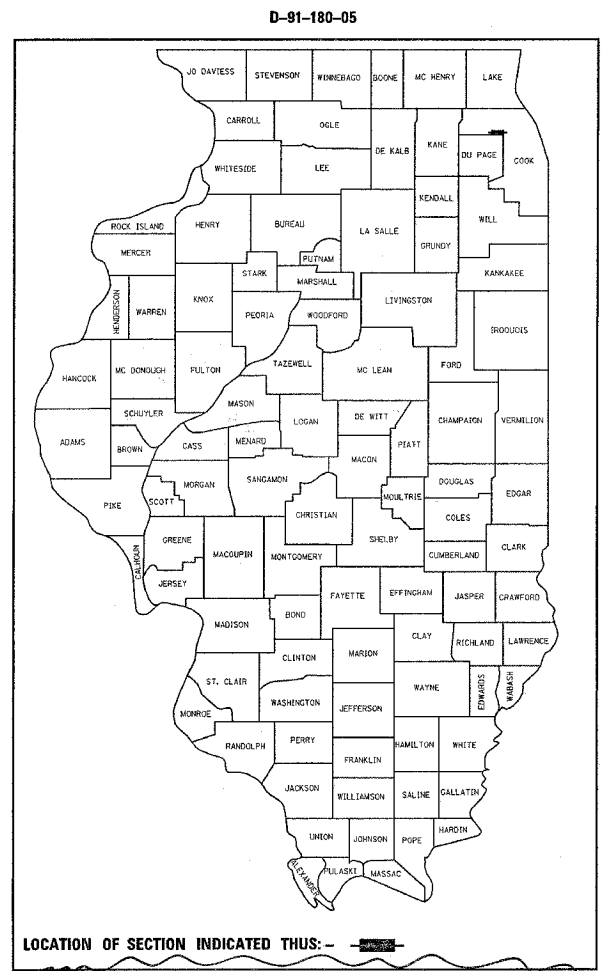
CONTRACT NO. 62941

STATE OF ILLINOIS
DEPARTMENT OF TRANSPORTATION
DIVISION OF HIGHWAYS

**PROPOSED
HIGHWAY PLANS**
F.A.P. 341 (TOUHY AVE.)
AT US 12 / 45 (MANNHEIM RD.)
SECTION: 3035-Z-Y-1-RS-1
RESURFACING (MAINTENANCE)
COOK COUNTY
C-91-180-05

FOR INDEX OF SHEETS, SEE SHEET NO. 2

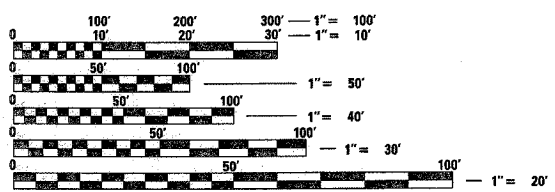
IMPROVEMENT LOCATED IN THE
CITY OF DES PLAINES



LOCATION OF SECTION INDICATED THIS: - [Symbol] -

NOTE: WHEREVER IN THESE PLANS F.A.P. ROUTE 375 IS REFERENCED IT SHALL MEAN F.A.P. ROUTE 341.

DISTRICT ONE - PLAN PREPARATION ENGINEER: KEN ENG / JENPAI CHANG (847) 705-4432

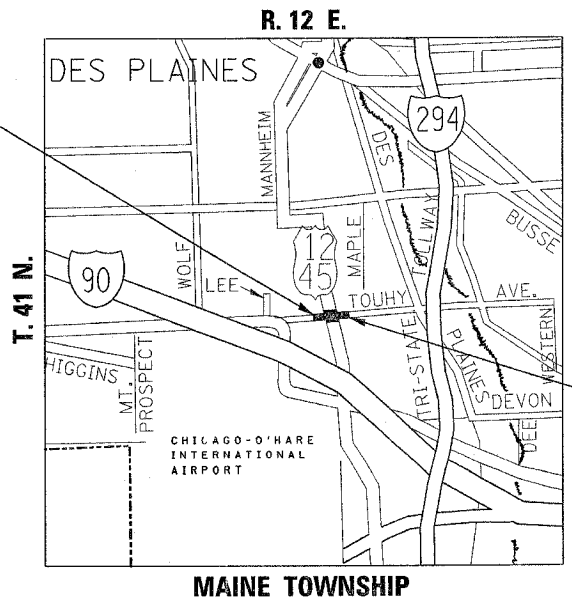


FULL SIZE PLANS HAVE BEEN PREPARED USING STANDARD ENGINEERING SCALES. REDUCED SIZED PLANS WILL NOT CONFORM TO STANDARD SCALES. IN MAKING MEASUREMENTS ON REDUCED PLANS, THE ABOVE SCALES MAY BE USED.

J.U.L.I.E.
JOINT UTILITY LOCATION INFORMATION FOR EXCAVATION
1-800-892-0123

CONTRACT NO. 62941

IMPROVEMENT BEGINS
STA. 2+00



TRAFFIC DATA:
2001 ADT - 53900
SPEED LIMIT - 30 MPH

OMISSIONS:
US 12/45 (MANNHEIM RD.)
STA. 5+66 TO 7+94
CANADIAN NATIONAL /
WISCONSIN CENTRAL RAILROAD
STA. 7+36 TO STA. 7+72

IMPROVEMENT ENDS
STA. 13+83

GROSS LENGTH OF IMPROVEMENT - 1183 FEET - .22 MILES
NET LENGTH OF IMPROVEMENT - 955 FEET - .18 MILES

STATE OF ILLINOIS
DEPARTMENT OF TRANSPORTATION
DIVISION OF HIGHWAYS

SUBMITTED June 8, 20 05

Dina O'Keefe AP
DEPUTY DIRECTOR OF HIGHWAYS, REGION ENGINEER

July 1, 20 05
Mike Nunez PD
ENGINEER OF DESIGN AND ENVIRONMENT

July 1, 20 05
Victor Moders PD
DIRECTOR OF HIGHWAYS, CHIEF ENGINEER

PRINTED BY THE AUTHORITY
OF THE STATE OF ILLINOIS

Rev. 7-14-05