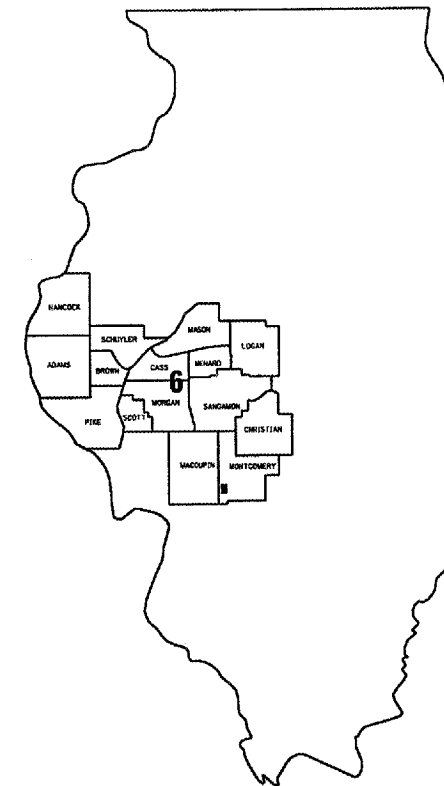


FOR INDEX OF SHEETS AND HIGHWAY  
STANDARDS, SEE SHEET 2.

STATE OF ILLINOIS  
DEPARTMENT OF TRANSPORTATION  
DIVISION OF HIGHWAYS

**PLANS FOR PROPOSED  
CONTRACT MAINTENANCE**

**FAS 1768 (I-55 E FRONTAGE RD)**  
**SECTION: (68-2)Q-2**  
**MONTGOMERY COUNTY**  
**C96-002-06 / D96-013-05**



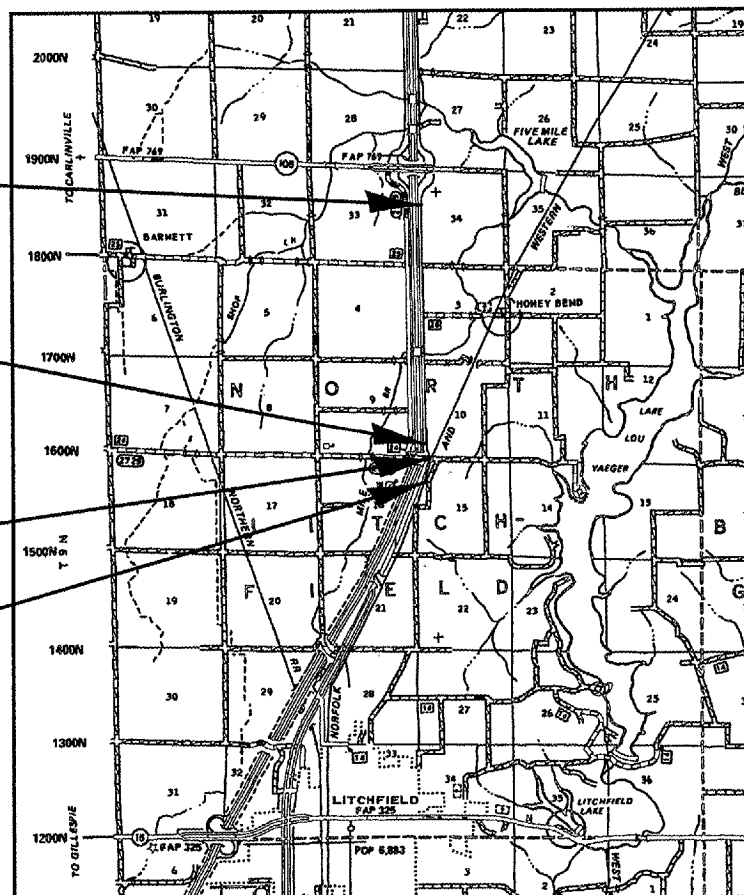
LOCATION OF SECTION INDICATED THUS: ■

BEGIN PROJECT  
STA. 1669+96.00

STA. EQU. - 1801+01.61bk  
= 1001+01.61ah

STA. EQU. - 1013+80.66bk  
= 1113+80.66ah

END PROJECT  
STA. 1131+99.00




J. U. L. I. E.  
JOINT UTILITY LOCATION INFORMATION FOR EXCAVATION  
1-800-892-0123

DESIGN & PLANNING ENGINEER: CECIL DOWNING  
PLANS & CONTRACT TECHNICIAN: TIMOTHY SHARP  
PHONE: (217) 782-7743

**CONTRACT NO. 72987**

NET LENGTH PROJECT = 16,203.00FT = 3.069 MI



STATE OF ILLINOIS  
DEPARTMENT OF TRANSPORTATION  
DIVISION OF HIGHWAYS

SUBMITTED April 18, 2005

Christ M. Reed  
DISTRICT ENGINEER

July 1, 2005  
Mike Hine  
ENGINEER OF DESIGN AND ENVIRONMENT




July 1, 2005  
Victor Moders  
DIRECTOR, DIVISION OF HIGHWAYS

INDEX

- 1 COVER
- 2 INDEX / STDS / SIGNATURES
- 3 QUANTITIES
- 4 TYPICAL SECTIONS

STANDARDS

- 701001-01
- 701006-02
- 701011-01
- 701201-02
- 701301-02
- 701306-01
- 702001-05
- 780001-01
- 701311-02

<b>STATE OF ILLINOIS DEPARTMENT OF TRANSPORTATION DIVISION OF HIGHWAYS DISTRICT 6</b>	
EXAMINED <u>April 12</u>	20 <u>05</u>
 ENGINEER OF OPERATIONS	
EXAMINED <u>MAR 16</u>	20 <u>05</u>
 ENGINEER OF PROGRAM IMPLEMENTATION	
EXAMINED <u>MARCH 31</u>	20 <u>05</u>
 ENGINEER OF PROGRAM DEVELOPMENT	

MIXTURE REQUIREMENTS	
THE FOLLOWING MIXTURE REQUIREMENTS ARE APPLICABLE FOR THIS PROJECT	
MIXTURE USE(S):	LEVELING BINDER
AC/PG	PG 64-22
RAP %: (MAX)	15%
DESIGN AIR VOIDS:	4.0% @ N DESIGN = 50
MIXTURE COMP:	IL 9.5
FRICTION AGG:	N/A

NOTE:  
AGGREGATE FOR BITUMINOUS SURFACE TREATMENT  
(PREVENTIVE MAINTENANCE) SHALL BE CA-16

INDEX / STDS / SIGNATURES  
FAS 1768 (I-55 E FRONTAGE RD)  
SECTION: (86-2)Q-2  
MONTGOMERY COUNTY

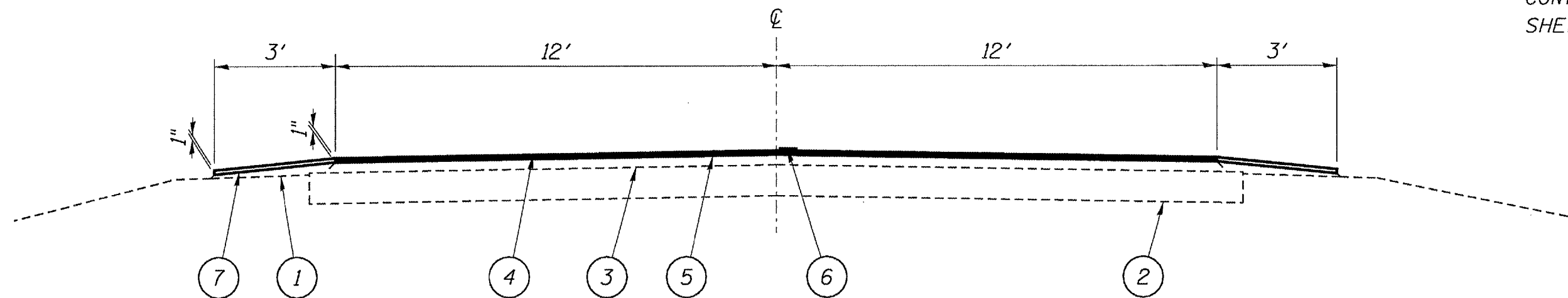
S U M M A R Y O F Q U A N T I T I E S

CODE NO.	ITEM	UNIT	100% STATE FOOO TOTAL QTY
X0324633	BITUMINOUS SURFACE TREATMENTS (PREVENTIVE MAINTENANCE)	SQ YD	37,383
40600200	BITUMINOUS MATERIALS (PRIME COAT)	TON	11.7
40600300	AGGREGATE (PRIME COAT)	TON	56.1
40600980	BITUMINOUS SURFACE REMOVAL - BUTT JOINT	SQ YD	74
40600990	TEMPORARY RAMP	SQ YD	13
48101200	AGGREGATE SHOULDERS, TYPE B	TON	630
67100100	MOBILIZATION	L SUM	1
70100450	TRAFFIC CONTROL AND PROTECTION, STANDARD 701201	L SUM	1
70100460	TRAFFIC CONTROL AND PROTECTION, STANDARD 701306	L SUM	1
70300100	SHORT-TERM PAVEMENT MARKING	FOOT	1,620
70301000	WORK ZONE PAVEMENT MARKING REMOVAL	SQ FT	540
* 78001120	PAINT PAVEMENT MARKING - LINE 5"	FOOT	4,050
78100215	TEMPORARY FLEXIBLE PAVEMENT MARKER	EACH	810
X4066765	LEVELING BINDER (MACHINE METHOD) SUPERPAVE, N50	TON	1,570

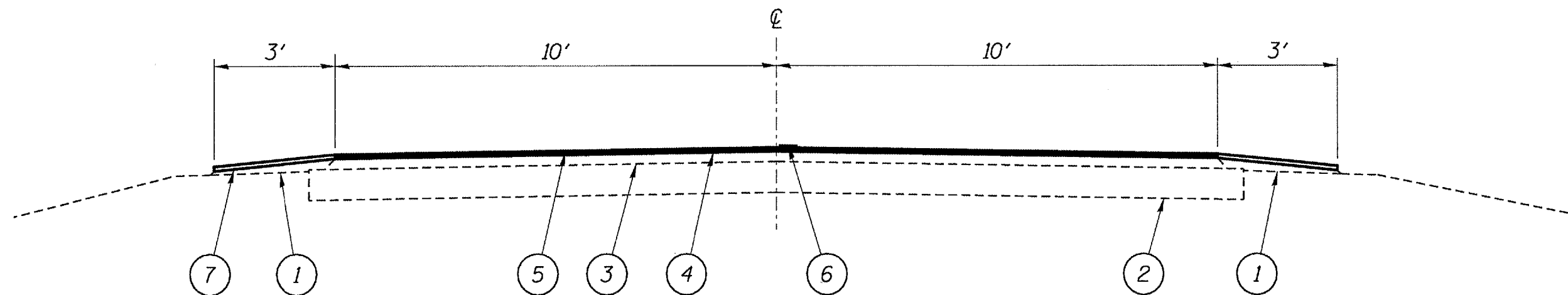
\*SPECIALTY ITEM

Rev.

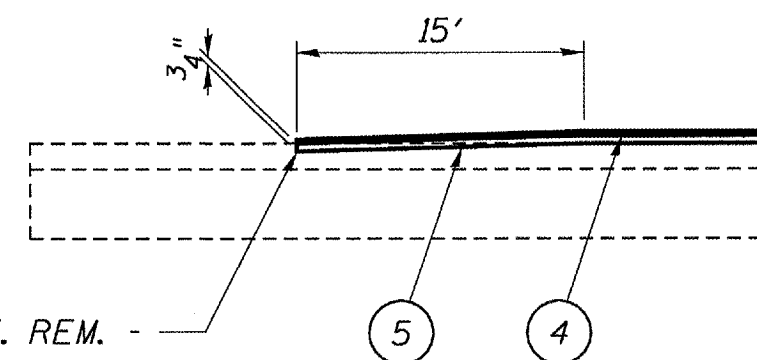
INDEX / STDS / SIGNATURES  
FAU 1768 (I-55 E FRONTAGE RD)  
SECTION (86-2)Q-2  
MONTGOMERY COUNTY



STA. 1669+96.00 TO 1801+01.61  
STA. EQ. 1801+01.61bk=1001+01.61ah



STA. 1001+01.61 TO 1013+80.66  
STA. EQ. 1013+80.66bk=1113+80.66ah  
STA. 1113+80.66 TO 1131+99.00



BIT. SURF. REM. -  
BUTT JOINT

ST. 1669+96 TO 1670+11  
STA. 1131+84 TO 1131+99

**LEGEND**

- 1 - EXIST. AGGREGATE SHOULDERS, TYPE B
- 2 - EXIST. STABILIZED BASE COURSE
- 3 - EXIST. BITUMINOUS SURFACE
- 4 - PROP. BITUMINOUS SURFACE TREATMENT (PREVENTIVE MAINTENANCE)
- 5 - PROP. LEVELING BINDER (MACHINE METHOD) SUPERPAVE, N50 3/4"
- 6 - PROP. PAINT PAVEMENT MARKING - LINE 5"
- 7 - PROP. AGGREGATE SHOULDER, TYPE B

TYPICALS  
FAS 1768 (I-55 E FRONTAGE RD)  
SECTION (68-2)Q-2  
MONTGOMERY COUNTY