

F.A.P. RTE.	SECTION	COUNTY	TOTAL SHEETS	SHEET NO.
2	202-2RS-1	MADISON	9	1

STATE OF ILLINOIS
DEPARTMENT OF TRANSPORTATION
DIVISION OF HIGHWAYS

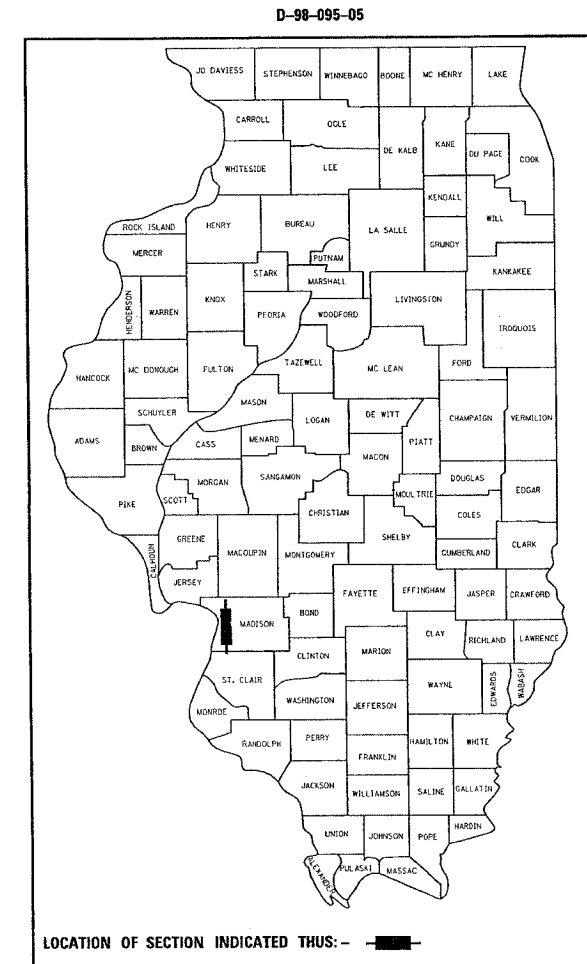
**PROPOSED
HIGHWAY PLANS**

FAP ROUTE 2 (IL 3)
SECTION 202-2RS-1
PROJECT: HS-0002(070)
MADISON COUNTY

SKID PROOFING AT THE INTERSECTION
OF ROUTE 3 AND NEW POAG ROAD

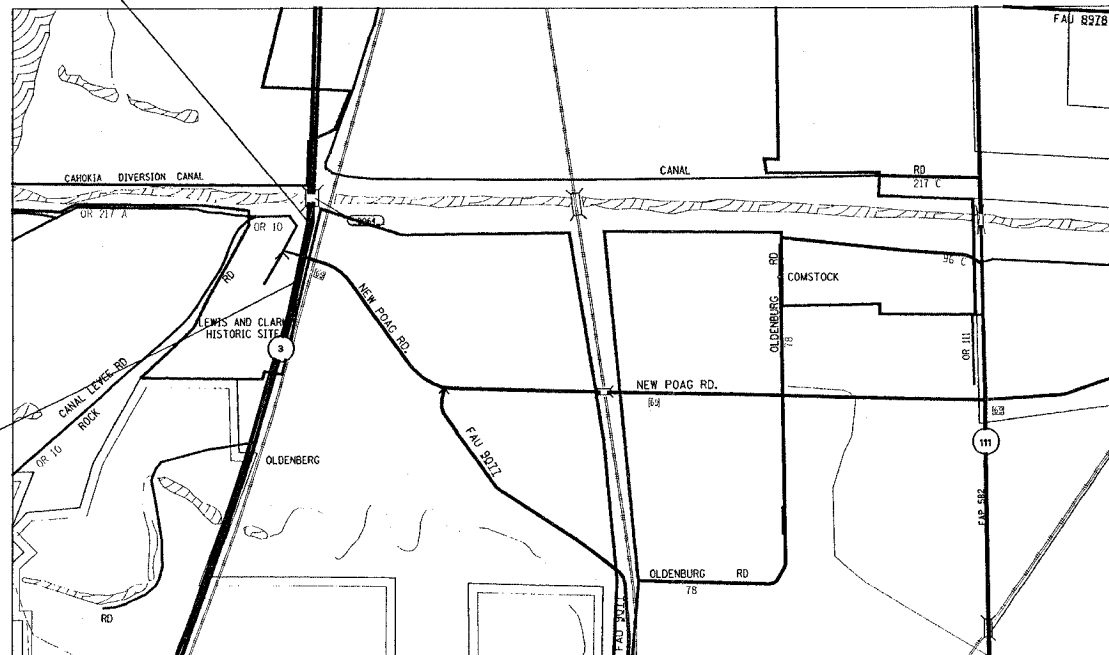
C-98-122-05

SEE SHEET 2 FOR INDEX OF SHEETS



BEGIN PROJECT
STA. 1198 + 99.05
LAT. 38.80440
LONG. -90.09915

END PROJECT
STA. 1208 + 40.00
LAT. 38.80359
LONG. -90.09932

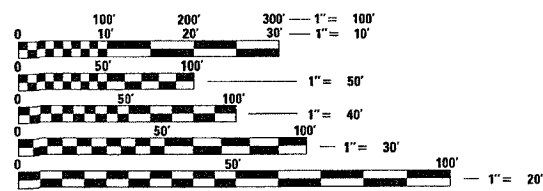


SCALE: 1" = 5 MILES

GROSS LENGTH: 0.178 MILES (940.95 FT.)
NET LENGTH: 0.178 MILES (940.95 FT.)

ADT	
2003	18,800
S.U.	3.2%
M.U.	7.8%

MICROFILMED _____
REEL NUMBER _____
AWARDED _____
RESIDENT ENGINEER _____
AS BUILT CHANGES WERE MADE
ON THE FOLLOWING SHEETS _____



FULL SIZE PLANS HAVE BEEN PREPARED USING STANDARD
ENGINEERING SCALES. REDUCED SIZED PLANS WILL NOT
CONFORM TO STANDARD SCALES. IN MAKING MEASUREMENTS
ON REDUCED PLANS, THE ABOVE SCALES MAY BE USED.

J.U.L.I.E.
JOINT UTILITY LOCATION INFORMATION FOR EXCAVATION
1-800-892-0123

CONTRACT NO. 76954

STATE OF ILLINOIS
DEPARTMENT OF TRANSPORTATION
DIVISION OF HIGHWAYS

SUBMITTED May 13 2005
Mike Ramie
DEPUTY DIRECTOR OF HIGHWAYS
REGION FIVE ENGINEER

July 1 2005
Mike Hine
ENGINEER OF DESIGN AND ENVIRONMENT

July 1 2005
Victor Mader
DIRECTOR, DIVISION OF HIGHWAYS

**PRINTED BY THE AUTHORITY
OF THE STATE OF ILLINOIS**

PROJECT ENGINEER: WENDA SOUTHERLAND (618) 346-3159
SQUAD LEADER: BRIAN COURTWRIGHT (618) 346-3192