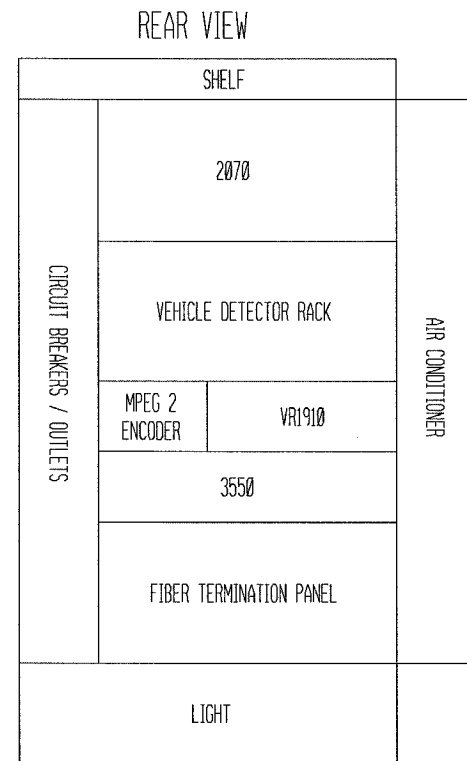
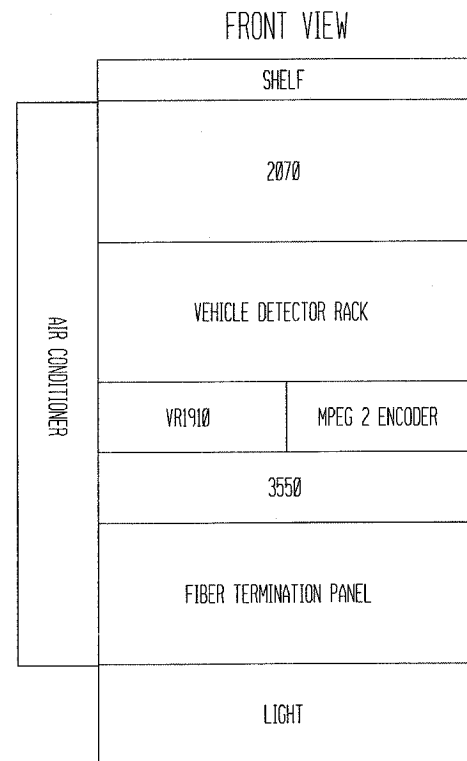
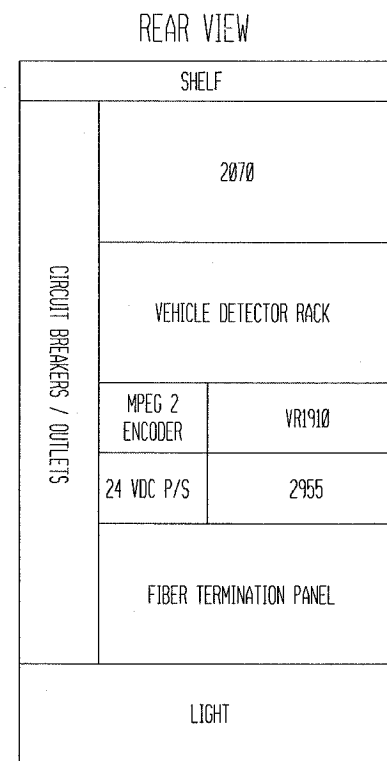
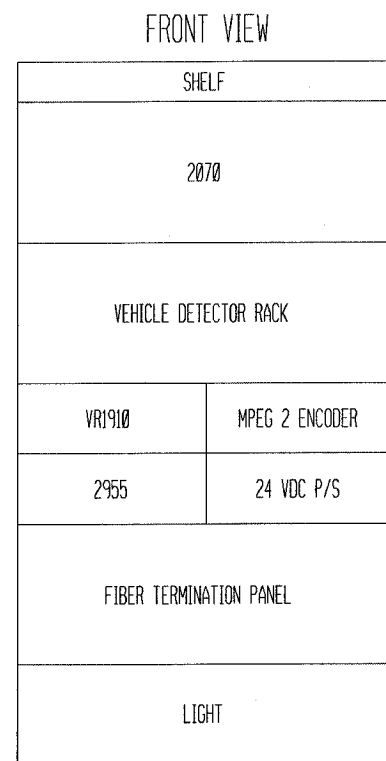
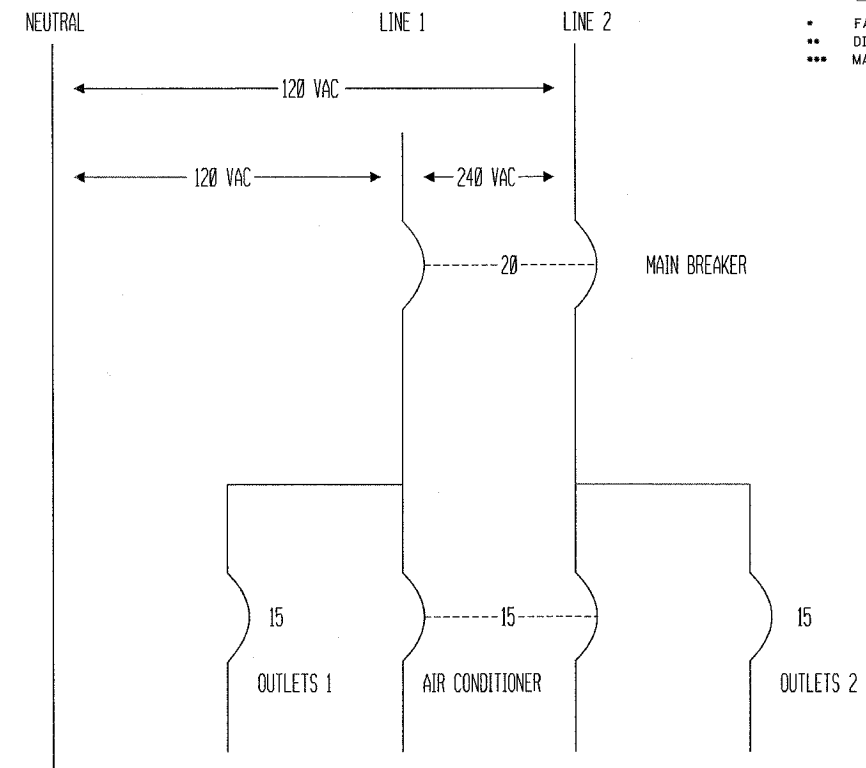


ROUTE	SECTION	COUNTY	TOTAL SHEETS	SHEET NO.
*	**	***	25	25
STA. _____		TO STA. _____		
FED. ROAD DIST. NO. _____		ILLINOIS FED. AID PROJECT *****		

* FAI 55/70 CONTRACT# 76966
 ** DIST 8 ITS 2006-1
 *** MADISON & ST. CLAIR



NEW FIELD CABINET
MP 8.0

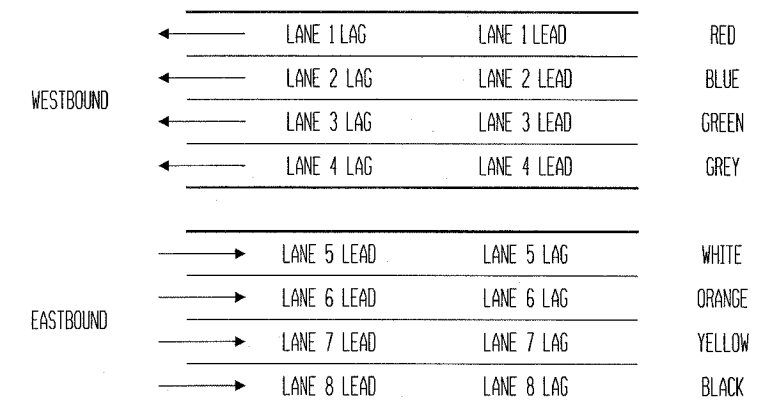


UPGRADED FIELD CABINETS
 MP 5.9
 MP 7.0
 MP 9.1
 MP 24.7

CONTROLLER INPUT ASSIGNMENT

- DIGITAL INPUT 01: LANE 1 LEAD
- DIGITAL INPUT 02: LANE 1 LAG
- DIGITAL INPUT 03: LANE 2 LEAD
- DIGITAL INPUT 04: LANE 2 LAG
- DIGITAL INPUT 05: LANE 3 LEAD
- DIGITAL INPUT 06: LANE 3 LAG
- DIGITAL INPUT 07: LANE 4 LEAD
- DIGITAL INPUT 08: LANE 4 LAG
- DIGITAL INPUT 09: LANE 5 LEAD
- DIGITAL INPUT 10: LANE 5 LAG
- DIGITAL INPUT 11: LANE 6 LEAD
- DIGITAL INPUT 12: LANE 6 LAG
- DIGITAL INPUT 13: LANE 7 LEAD
- DIGITAL INPUT 14: LANE 7 LAG
- DIGITAL INPUT 15: LANE 8 LEAD
- DIGITAL INPUT 16: LANE 8 LAG

MICROLOOP PROBE DESIGNATION



CABINET LAYOUT

REVISIONS	
NAME	DATE

ILLINOIS DEPARTMENT OF TRANSPORTATION
 COMMUNICATION SYSTEM
 FAI 55/70
 SECTION DIST 8 ITS 2006-1
 MADISON AND ST. CLAIR COUNTY

SCALE: _____ DRAWN BY MAM
 DATE 05/02/05 CHECKED BY CAF

ALL DIMENSIONS ARE IN INCHES UNLESS OTHERWISE SPECIFIED
 DIMENSIONS TO FACE UNLESS OTHERWISE SPECIFIED
 DIMENSIONS TO CENTER UNLESS OTHERWISE SPECIFIED
 DIMENSIONS TO EDGE UNLESS OTHERWISE SPECIFIED
 DIMENSIONS TO SURFACE UNLESS OTHERWISE SPECIFIED
 DIMENSIONS TO CENTERLINE UNLESS OTHERWISE SPECIFIED
 DIMENSIONS TO CENTER OF GRAVITY UNLESS OTHERWISE SPECIFIED
 DIMENSIONS TO CENTER OF MASS UNLESS OTHERWISE SPECIFIED
 DIMENSIONS TO CENTER OF BUOYANCY UNLESS OTHERWISE SPECIFIED
 DIMENSIONS TO CENTER OF PRESSURE UNLESS OTHERWISE SPECIFIED
 DIMENSIONS TO CENTER OF GRAVITY UNLESS OTHERWISE SPECIFIED
 DIMENSIONS TO CENTER OF MASS UNLESS OTHERWISE SPECIFIED
 DIMENSIONS TO CENTER OF BUOYANCY UNLESS OTHERWISE SPECIFIED
 DIMENSIONS TO CENTER OF PRESSURE UNLESS OTHERWISE SPECIFIED