

FILE NO.	SECTION	COUNTY	TOTAL SHEETS	SHEET NO.
1346	*	COOK/DUPAGE	84	35
PAVEMENT MARKING PLAN				
FED. ROAD DISTRICT NO. 7 ILLINOIS FED. AID PROJECT M-7003(857)				

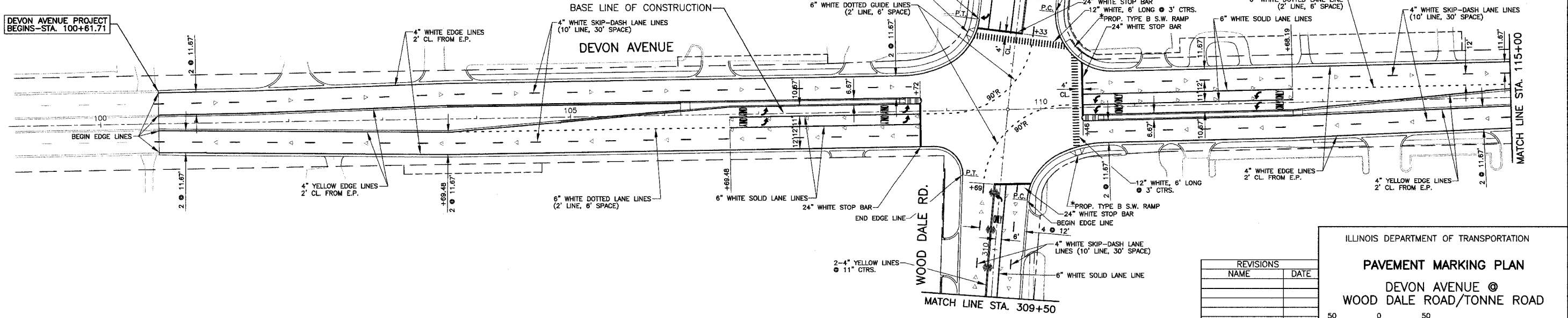
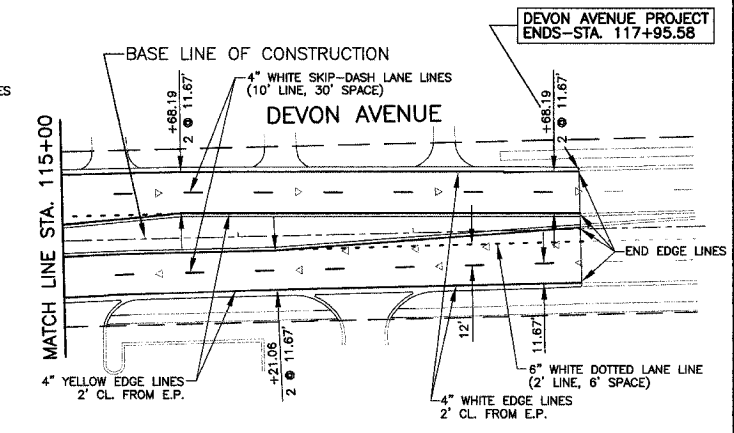
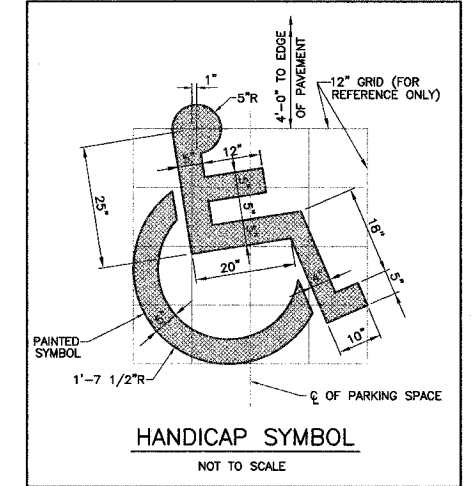
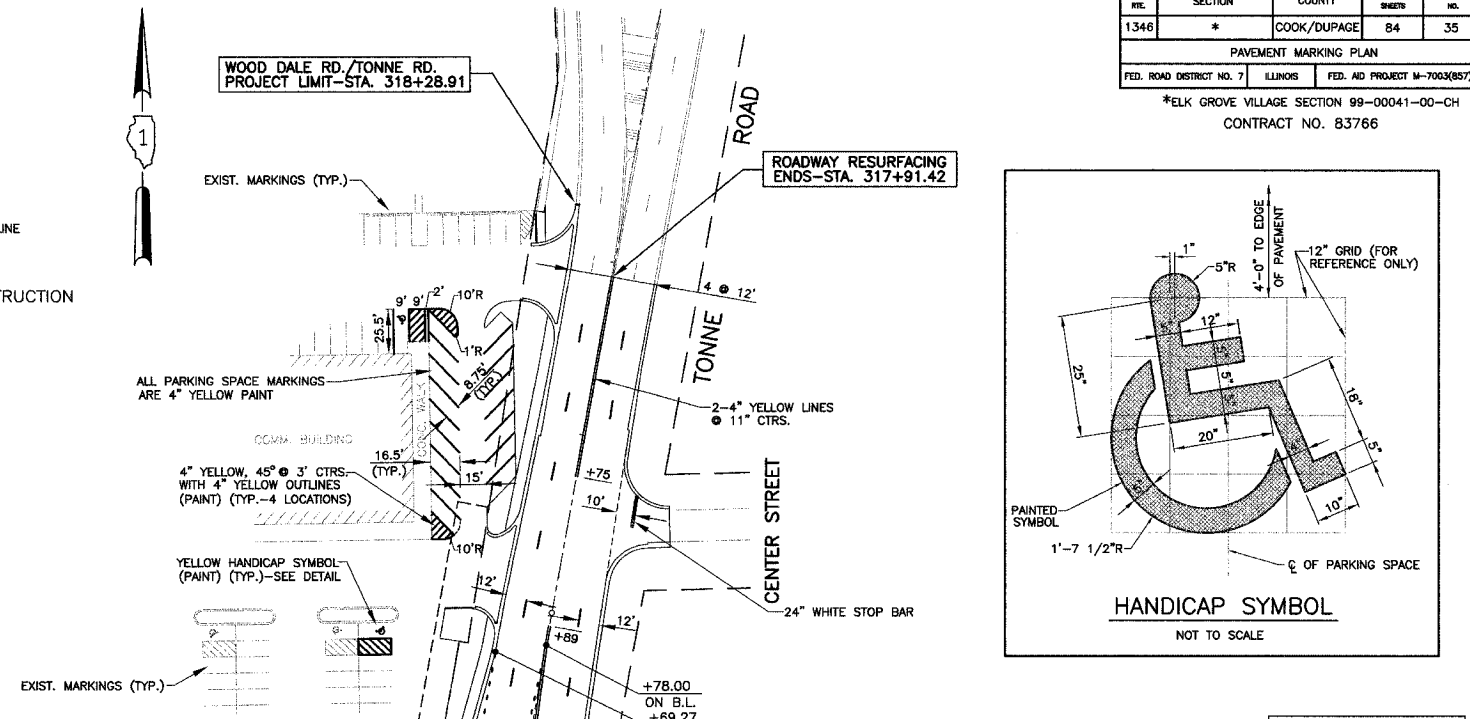
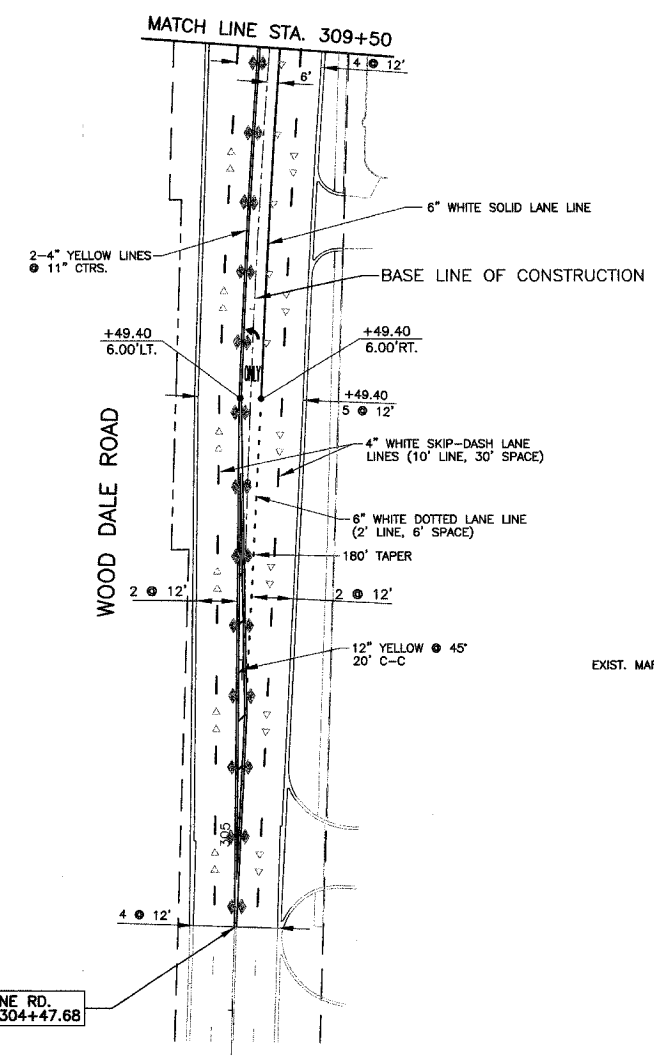
\*ELK GROVE VILLAGE SECTION 99-00041-00-CH  
CONTRACT NO. 83766

### GENERAL NOTES

- DIMENSIONS TO PAVEMENT MARKINGS ARE TO THE CENTER OF A SINGLE LINE OR THE CENTER OF GAP FOR A DOUBLE LINE.
- SEE DISTRICT 1 STANDARD TC-13 (SHEET 51) FOR TURN LANE MARKING DETAILS.
- SEE DISTRICT 1 STANDARD TC-11 (SHEET 50) FOR DETAILS OF RAISED REFLECTIVE PAVEMENT MARKERS.
- SEE SHEETS 55 & 56 FOR COOK COUNTY PAVEMENT MARKING STANDARDS.
- ALL PERMANENT PAVEMENT MARKINGS SHALL BE THERMOPLASTIC UNLESS OTHERWISE INDICATED.

### LEGEND

- EXISTING R.O.W. LINE
- - - PROPOSED R.O.W. LINE
- - - PROPOSED TEMPORARY EASEMENT LINE
- - - EXIST. PAVEMENT MARKINGS TO REMAIN IN PLACE
- ==== PROPOSED COMBINATION CONCRETE CURB & GUTTER
- ==== PROPOSED CONCRETE CURB
- ▲ \*PROPOSED WHITE LETTERS & SYMBOLS (LARGE SIZE)
- ▲ PROP. DOUBLE RAISED REFLECTIVE PAVEMENT MARKERS, 1-WAY WHITE @ 80' CTRS.
- ▲ PROP. RAISED REFLECTIVE PAVEMENT MARKERS, 2-WAY YELLOW @ 40' CTRS.
- \*PAINT ON DEVON AVE., THERMOPLASTIC ON WOOD DALE RD. & TONNE RD.



REVISIONS	
NAME	DATE

ILLINOIS DEPARTMENT OF TRANSPORTATION

### PAVEMENT MARKING PLAN

DEVON AVENUE @  
WOOD DALE ROAD/TONNE ROAD

50 0 50  
SCALE IN FEET

CHECKED BY: RJK  
DATE: 12/30/04

\*SEE SHEET NO. 18 FOR LOCATIONS