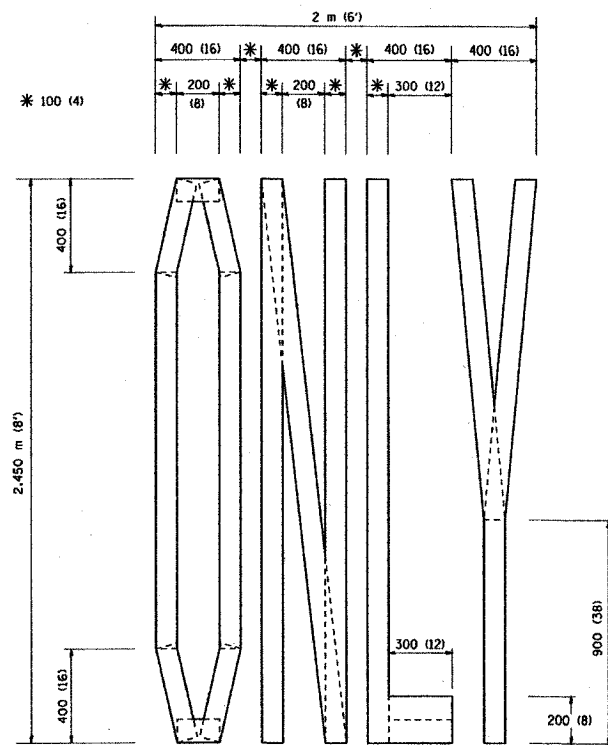
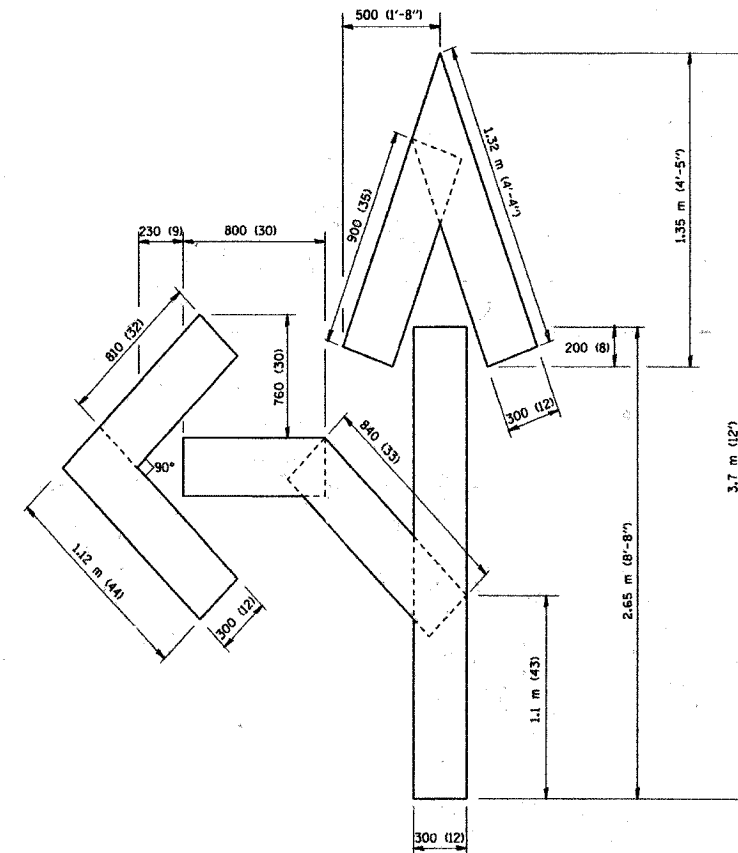


P.L.U. NO.	SECTION	COUNTY	TOTAL SHEETS	SHEET NO.
1346	*	COOK/DUPAGE	84	63
STA.		TO STA.		
P.L.U. DIST. NO.		SHEETS		P.L.U. DIST. PROJECT

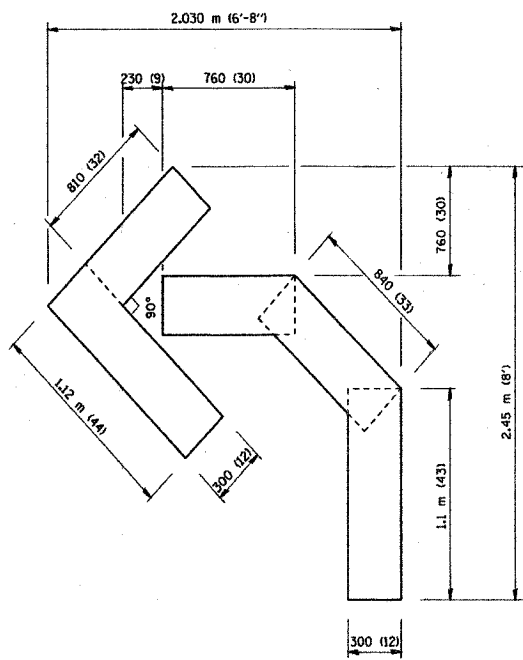
*ELK GROVE VILLAGE SECTION 99-00041-00-CH
CONTRACT NO. 83766



QUANTITY
100 (4) LINE = 19.7 m (64.1 ft.)
1.97 sq. m (21.1 sq. ft.)



QUANTITY
100 (4) LINE = 25.3 m (82.5 ft.)
2.53 sq. m (27.5 sq. ft.)



QUANTITY
100 (4) LINE = 13.9 m (45.5 ft.)
1.39 sq. m (15.2 sq. ft.)

All dimensions are in millimeters (inches) unless otherwise shown.

ILLINOIS DEPARTMENT OF TRANSPORTATION
TEMPORARY PAVEMENT MARKING
LETTERS AND SYMBOLS

REVISIONS	
NAME	DATE
T. RAMMACHER	09/18/94
J. OBERLE	06/01/96
T. RAMMACHER	06/05/96
T. RAMMACHER	11/04/97
T. RAMMACHER	03/02/98

SCALE: NONE
DATE 03/13/00

DRAWN BY CADD
CHECKED BY

Mon_Mar_13_13:54:41_2000...v:\cadd\files\CAD\qcf...w:\prk\metric\tcl6m.prt