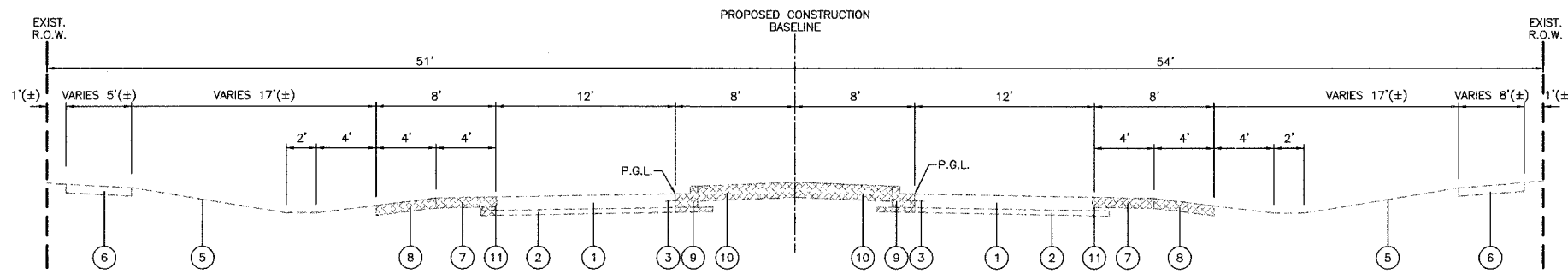
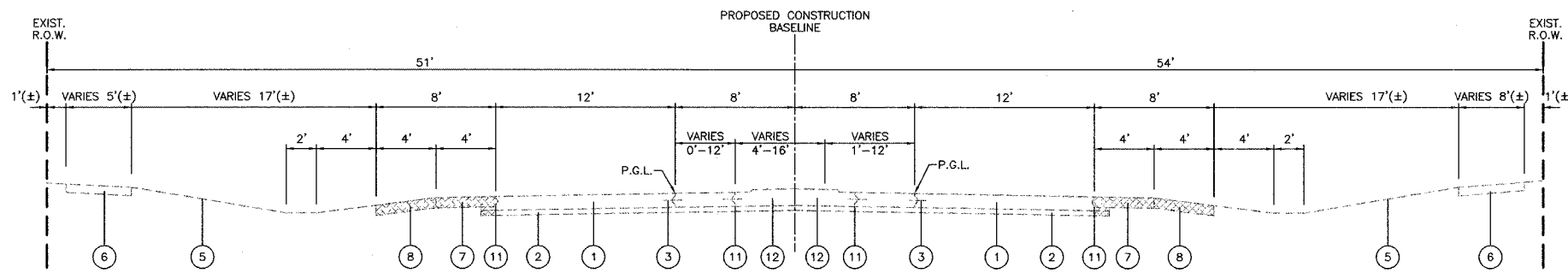


NO.	SECTION	COUNTY	TOTAL SHEETS	SHEET NO.
CH	A47	LAKE	176	16
STA.		TO STA.		
03-00088-00-FP		KLING	SURFACE TRANSPORTATION FUNDING	
CONTRACT NUMBER 83807				



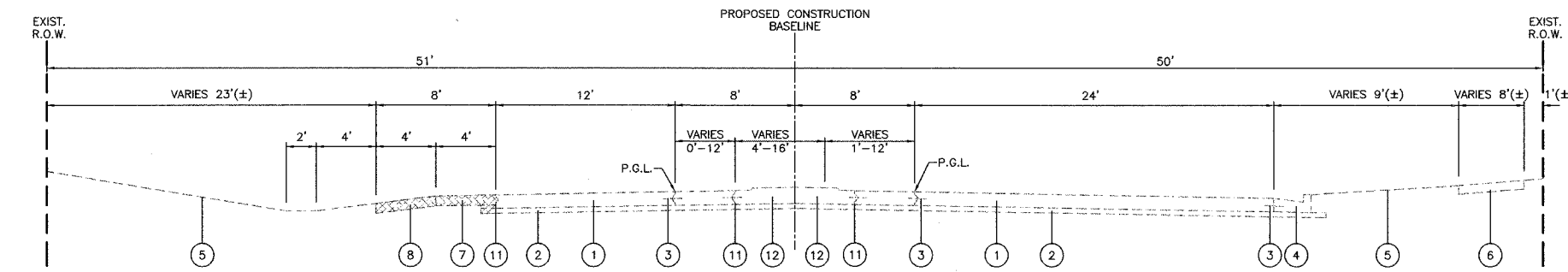
**EXISTING BUFFALO GROVE ROAD**

EXISTING LANDSCAPED MEDIAN  
STA. 124+46 TO 128+96



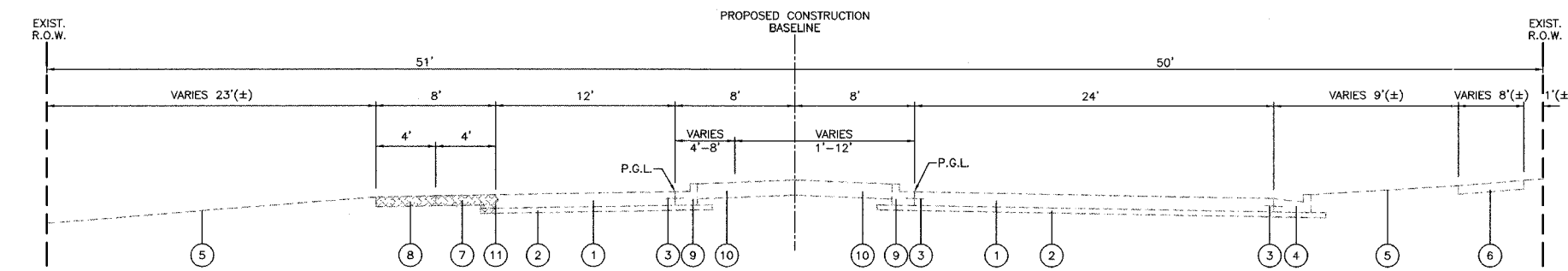
**EXISTING BUFFALO GROVE ROAD**

EXISTING CONCRETE MEDIAN  
STA. 120+53 TO 124+46  
STA. 128+96 TO 131+04



**EXISTING BUFFALO GROVE ROAD**

EXISTING CONCRETE MEDIAN  
STA. 112+36 TO 113+51  
STA. 114+39 TO 119+49



**EXISTING BUFFALO GROVE ROAD**

EXISTING LANDSCAPED MEDIAN  
STA. 109+24 TO 112+36

**LEGEND**

- ① CONCRETE PAVEMENT, 10"( $\pm$ )
- ② SUB-BASE GRANULAR MATERIAL, 4"( $\pm$ )
- ③ TIE BAR
- ④ COMBINATION CONCRETE CURB & GUTTER, TYPE B-6.24
- ⑤ GROUND LINE (GRASS)
- ⑥ PORTLAND CEMENT CONCRETE SIDEWALK, 5"( $\pm$ )
- ⑦ BITUMINOUS SHOULDER, 6"( $\pm$ )
- ⑧ AGGREGATE SHOULDER, 6"( $\pm$ )
- ⑨ COMBINATION CONCRETE CURB & GUTTER, TYPE B-6.12
- ⑩ TOPSOIL AND SODDING, 4"( $\pm$ )
- ⑪ KEYED LONGITUDINAL CONSTRUCTION JOINT
- ⑫ CONCRETE MEDIAN, TYPE M-2 (W/ 12" GUTTER FLAGS)
- ⑬ CONCRETE MEDIAN, TYPE C-4 (W/ 12" GUTTER FLAGS)
- ⑭ BITUMINOUS PAVEMENT, 4"( $\pm$ ) TO 11 1/4"( $\pm$ )
- ⑮ AGGREGATE BASE, 6"( $\pm$ ) TO 14"( $\pm$ )
- ⑯ BITUMINOUS SHOULDER, 8"( $\pm$ )
- ⑰ BITUMINOUS PAVEMENT, 9"( $\pm$ ) TO 12"( $\pm$ )
- ⑱ AGGREGATE BASE, 4"( $\pm$ ) TO 8"( $\pm$ )
- ⑲ \*REMOVAL AND DISPOSAL OF UNSUITABLE MATERIAL



REMOVAL

\* REMOVAL AND DISPOSAL OF UNSUITABLE MATERIAL AND SUBGRADE TREATMENT AREAS:

LOCATION	DEPTH	P.G.E.S. TREATMENT WIDTH
STA. 116+85 TO STA. 119+00	4"	WIDENING
STA. 121+00 TO STA. 131+04	6"	WIDENING

REVISIONS	
NAME	DATE

VILLAGE OF BUFFALO GROVE  
**EXISTING TYPICAL SECTIONS**  
DEERFIELD PARKWAY IMPROVEMENT  
BUFFALO GROVE ROAD

DATE: 6/2/2005  
DESIGNED BY: RTM  
TECHNICIAN: JRR  
CHECKED BY: MLH