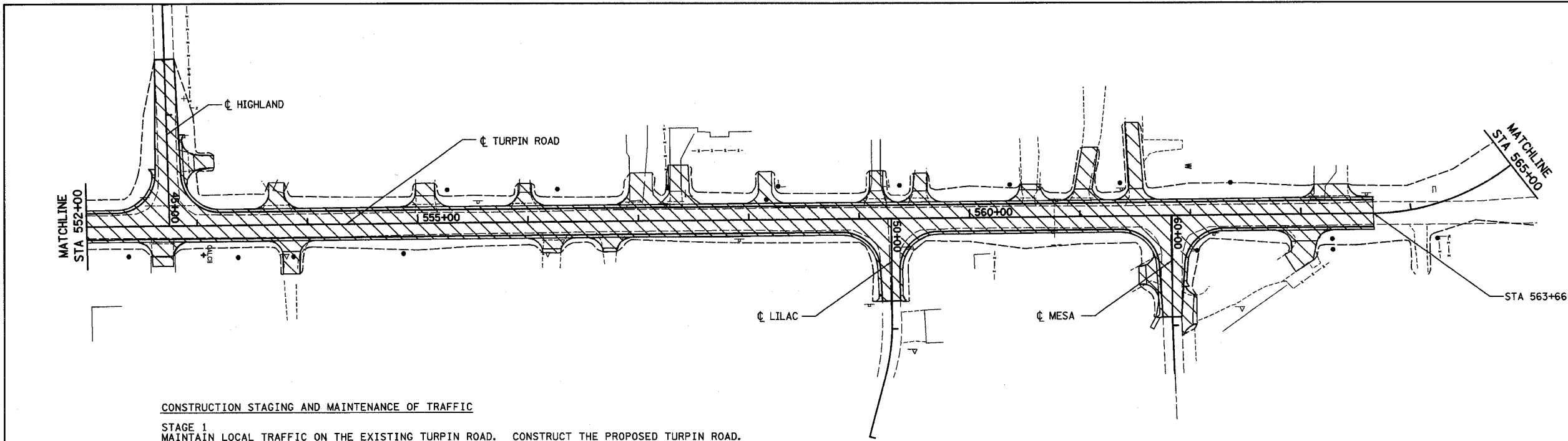


ROUTE NO.	SECTION	COUNTY	TOTAL SHEETS	SHEET NO.
CH 31	*	MACON	162	18
FED. ROAD DIST. NO.	ILLINOIS	PROJECT		
* 02-00175-00-PV				



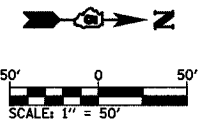
CONSTRUCTION STAGING AND MAINTENANCE OF TRAFFIC

- STAGE 1**
 MAINTAIN LOCAL TRAFFIC ON THE EXISTING TURPIN ROAD. CONSTRUCT THE PROPOSED TURPIN ROAD.
1. CONSTRUCT TURPIN ROAD COMPLETE FROM STA 552+00 TO STA 563+66 AND HIGHLAND, LILAC AND MESA IMPROVEMENTS.
 2. DURING CONSTRUCTION, TRAFFIC SHALL BE MAINTAINED IN ACCORDANCE WITH THE APPLICABLE PORTIONS OF TRAFFIC CONTROL AND PROTECTION STANDARD BLR 22 AND 701501. TRAFFIC ON EXISTING TURPIN ROAD CAN USE LOCAL SIDE ROADS TO DETOUR AROUND CONSTRUCTION AREA.
 3. CONSTRUCT TEMPORARY CONNECTION FROM NEWLY CONSTRUCTED TURPIN ROAD TO EXISTING TURPIN ROAD AT STA 552+00 AND STA 563+66.

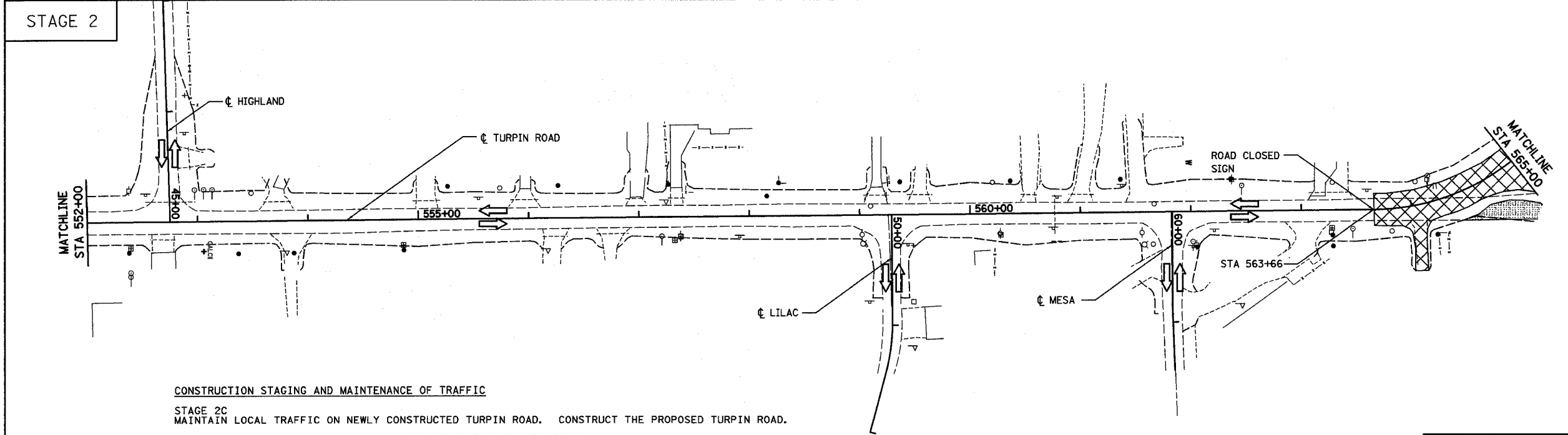
LEGEND

WORK ZONE

DIRECTION OF TRAFFIC



STAGE 1
 STAGE 2



CONSTRUCTION STAGING AND MAINTENANCE OF TRAFFIC

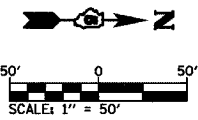
- STAGE 2C**
 MAINTAIN LOCAL TRAFFIC ON NEWLY CONSTRUCTED TURPIN ROAD. CONSTRUCT THE PROPOSED TURPIN ROAD.
1. CONSTRUCT TURPIN ROAD COMPLETE FROM STA 563+66 TO STA 566+94.
 2. CONSTRUCTION IN THIS AREA CANNOT BEGIN UNTIL STAGE 2B CONSTRUCTION IS COMPLETED AND TURPIN ROAD AND KATHY COURT ARE OPEN TO TRAFFIC.
 3. DURING CONSTRUCTION, TURPIN ROAD SHALL BE CLOSED TO THROUGH TRAFFIC AND LOCAL TRAFFIC SHALL USE LOCAL SIDE ROADS TO DETOUR AROUND THE CONSTRUCTION AREA. DURING CONSTRUCTION OF TURPIN ROAD, TRAFFIC SHALL BE MAINTAINED IN ACCORDANCE WITH THE APPLICABLE PORTIONS OF TRAFFIC CONTROL AND PROTECTION STANDARD BLR 22 AND 701501.

LEGEND

WORK ZONE STAGE 2C

DIRECTION OF TRAFFIC

OBLITERATE ROADWAY



REVISIONS		TURPIN ROAD CONNECTOR (CH 31) MACON COUNTY, ILLINOIS		DRAWN BY	DATE
1				EMR	05/03
2				GLF	03/05
3					
4					
5					
6					
7					
8					
9					
10					

	DECATUR (317) 422-8544	DRAWN BY EMR	DATE 05/03
	CHICAGO (773) 714-0050	CHECKED BY GLF	DATE 03/05
		BOOK NUMBER 471	PROJECT No. 4805
		SHEET No. 4805	