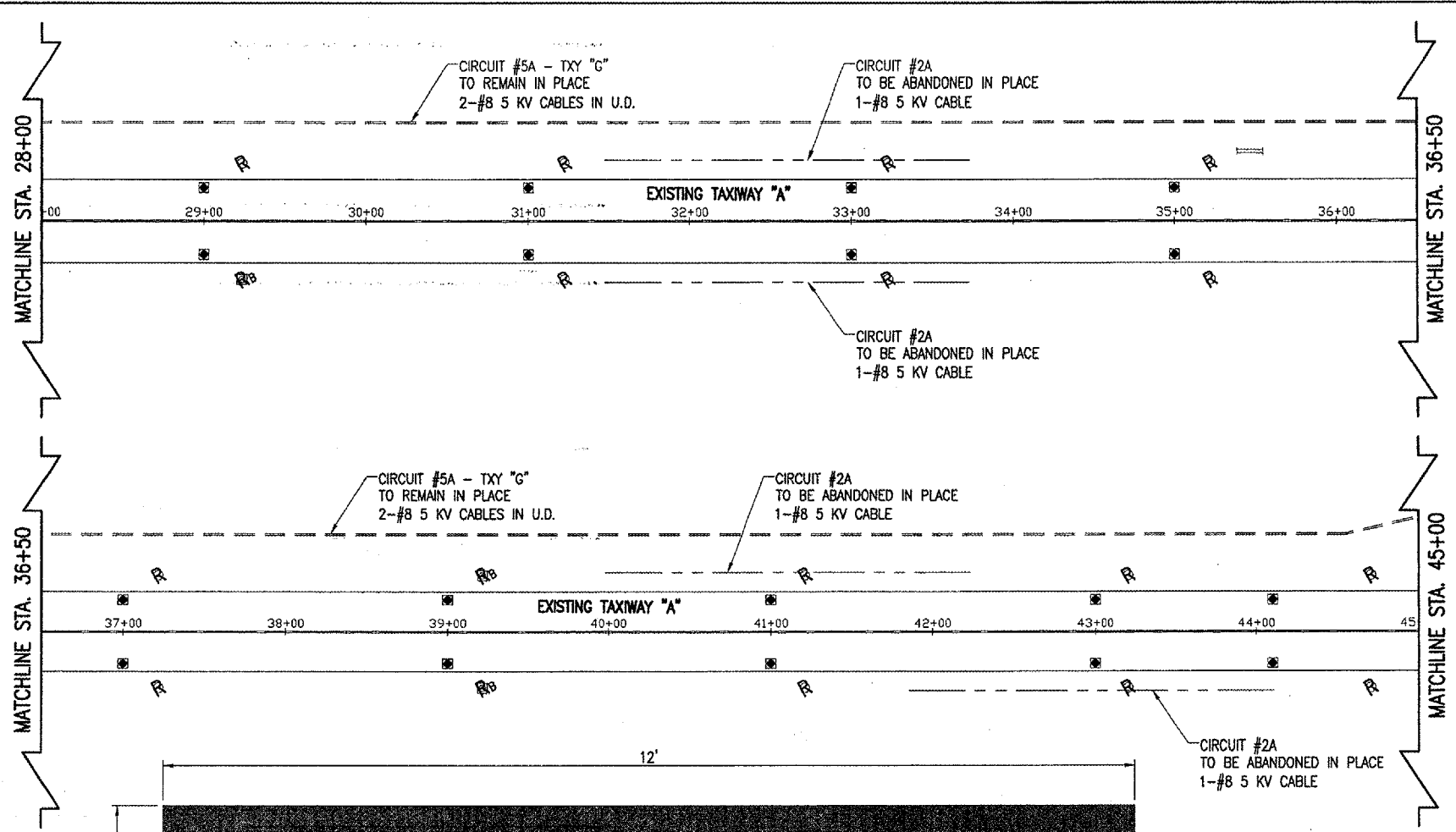
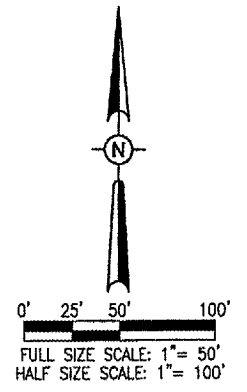


JUN 10, 2005 9:21 AM CCC
 I:\AIRPORTS\DECATUR\802-04TXVD\AIRPORT_SHEETS\CONTRACT-1\122CON.DWG - Taxiway A (2)




LEGEND

- EXISTING PAVEMENT
- EXISTING ELECTRICAL CABLE
- EXISTING ELECTRICAL CABLE TO BE ABANDONED/REMOVED
- EXISTING BASE MOUNT TAXIWAY LIGHT TO BE REMOVED
- EXISTING STAKE MOUNT TAXIWAY LIGHT TO BE REMOVED
- PROPOSED ELEVATED RETROFLECTIVE MARKER



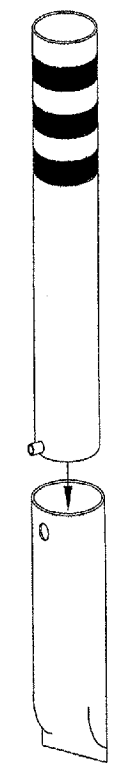
DE165



"STOP" LETTERING DETAIL
 "NOT TO SCALE"

LEGEND		a	
1.8m (6')	74 (2.9)		
2.4m (8')	96 (3.8)		

LETTER GRID SCALE
 THE SPACE BETWEEN ADJACENT LETTERS OR NUMERALS SHOULD BE APPROXIMATELY 75 (3') FOR 1.8m (6') LEGEND AND 100 (4') FOR 2.4m (8') LEGEND.



PROPOSED RETROFLECTIVE MARKER DETAIL
 "NOT TO SCALE"


RETROFLECTIVE MARKERS	
STATION LOCATIONS	
21+00*	41+00
23+00*	43+00
25+00	44+10
27+00	45+20.32 PC
29+00	45+85.77
31+00	46+51.22 PT
33+00	47+53.80
35+00	49+53.80
37+00	51+53.80*
39+00	53+53.80*

DATE	REVISION	BY



IL PROJ.: DEC-3414 A.I.P. PROJ.: 3-17-0033-28

HL Project No. 802-04TXVD	
Flgnum R=122CON.DWG	
Scale 1"=50'	
Date 04/14/05	
LAYOUT CCC	04/14/05
DRAWN CCC	04/14/05
REVIEWED WJM	06/07/05



TAXIWAY G WIDENING PHASE II
 PROPOSED SERVICE ROAD CONSTRUCTION PLAN
 STA. 28+00 TO 45+00