

PALWAUKEE MUNICIPAL AIRPORT COMMISSION WHEELING/PROSPECT HEIGHTS, ILLINOIS




CONSTRUCTION PLANS FOR PALWAUKEE MUNICIPAL AIRPORT

CONSTRUCT SOUTHEAST QUADRANT FIRE PROTECTION SYSTEM

ILLINOIS PROJECT: PWK-2899

MAY 25, 2005



SUMMARY OF QUANTITIES

ITEM NO.	DESCRIPTION	UNIT	ESTIMATED QUANTITY	RECORD QUANTITY
AR150510	ENGINEER'S FIELD OFFICE	L.S.	1	
AR401910	REMOVE & REPLACE BIT. PVMTS.Y.		20	
AR701004	4" PVC STORM SEWER	L.F.	30	
AR701008	6" PVC STORM SEWER	L.F.	45	
AR701008	8" PVC STORM SEWER	L.F.	35	
AR701515	15" RCP, CLASS IV	L.F.	25	
AR701830	TRENCH BACKFILL	C.Y.	30	
AR701900	REMOVE PIPE	L.F.	120	
AR760508	8" DUCTILE IRON WATER MAIN	L.F.	760	
AR760800	FIRE HYDRANT	EACH	1	
AR760830	WATER VALVE	EACH	1	
AR760850	VALVE VAULT	EACH	1	
AR800020	BORING AND JACKING	L.F.	345	
AR800074	REMOVE & REPLACE CLASS E FENCE 6'	L.F.	80	
AR800109	DETECTOR CHECK VALVE AND VAULT	EACH	1	
AR901510	SEEDING	ACRE	0.40	
AR905530	TOPSOILING	S.Y.	1775	
AR908520	EXCELSIOR BLANKET	S.Y.	1775	

INDEX TO SHEETS

- COVER SHEET
- SITE PLAN/SEQUENCE OF CONSTRUCTION
- SEQUENCE OF CONSTRUCTION GENERAL NOTES AND DETAILS
- PLAN AND PROFILE, STA 0+28.79 TO STA 3+50
- PLAN AND PROFILE, STA 3+50 TO STA 7+50
- PLAN AND PROFILE, STA 7+50 TO STA 11+13
- RESTORATION PLAN
- ILLINOIS-AMERICAN WATER COMPANY DETAILS

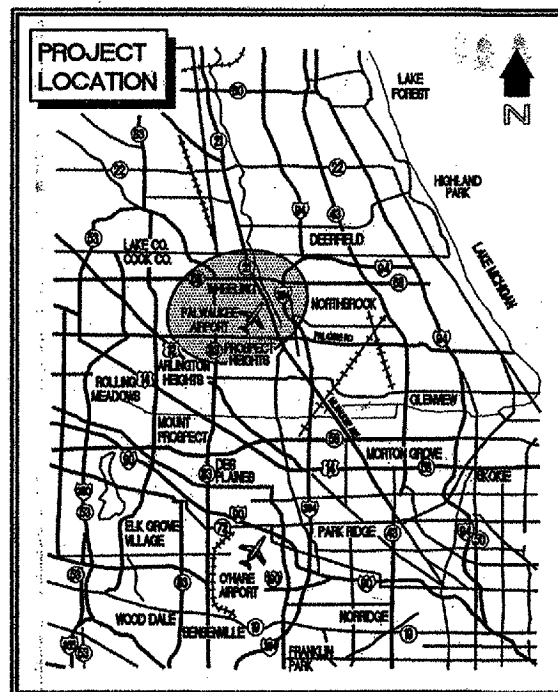
PALWAUKEE MUNICIPAL AIRPORT

TOWNSHIP: 42 NORTH WHEELING TOWNSHIP
 RANGE: 11 EAST (SECTION: 13)
 COOK COUNTY

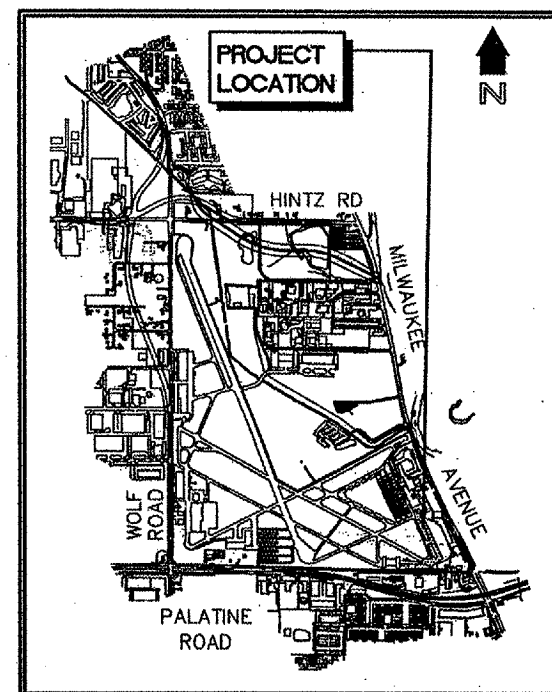
CALL JULIE BEFORE EXCAVATING
 1-800-892-0123

DESIGN AIRCRAFT

GULFSTREAM V
 APPROACH CATEGORY: D
 AIRCRAFT GROUP: III



LOCATION MAP



SITE PLAN

CMT 00290-02
 CRAWFORD MURPHY & TILLY, INC.
 CONSULTING ENGINEERS

SUBMITTED BY Brian Welker, P.E.
 DATE MAY 25, 2005

PALWAUKEE MUNICIPAL AIRPORT

APPROVED Dennis G. Rouleau AIRPORT MANAGER
 DATE 5-25-2005