SUMMARY OF QUANTITIES

SEQ. NO.	ITEM NO.	DESCRIPTION	UNIT	TOTAL EST. QUANTITY	RECORD TOTAL QUANTITY
1	AR108086	1/C #6 XLP-USE	L.F.	6600	
2	AR108760	1/C #10 GROUND	L.F.	2200	
3	AR110213	3" STEEL DUCT, DIRECT BURY	L.F.	35	
4	AR110502	2-WAY CONCRETE ENCASED DUCT	L.F.	220	
5	AR110504	4-WAY CONCRETE ENCASED DUCT	L.F.	230	
6	AR150515	FIELD LABORATORY	L.S.	1	
7	AR152410	UNCLASSIFIED EXCAVATION	C.Y.	3062	
8	AR152442	OFFSITE BORROW EXCAVATION	C.Y.	835	
9	AR152540	SOIL STABILIZATION FABRIC	S.Y.	15245	
10	AR156510	SILT FENCE	L.F.	2170	
11	AR156512	BALES	EACH	25	
12	AR162410	CLASS E FENCE, VINYL - 10'	L.F.	2520	
13	AR162616	CLASS E GATE - 16'	EACH	1	
14	AR162716	ELECTRIC GATE 16'	EACH	1	
15	AR162900	REMOVE CLASS E FENCE	L.F.	60	
16	AR201610	BITUMINOUS BASE COURSE	TON	2925	
17	AR201630	BITUMINOUS BASE COURSE TEST SECTION	EACH	1	
18	AR208515	POROUS GRANULAR EMBANKMENT	C.Y.	1500	
19	AR209608	CRUSHED AGG. BASE COURSE - 8"	S.Y.	11300	
20	AR209612	CRUSHED AGG. BASE COURSE - 12"	S.Y.	3220	
21	AR209616	CRUSHED AGG. BASE COURSE - 16"	S.Y.	890	
22	AR401610	BITUMINOUS SURFACE COURSE	TON	970	
23	AR401900	REMOVE BITUMINOUS PAVEMENT	S.Y.	571	
24	AR501518	18" PCC PAVEMENT	S.Y.	8830	
25	AR501530	PCC TEST BATCH	EACH	1	
26	AR501550	PCC PAVEMENT MILLING	S.Y.	830	
27	AR501900	REMOVE PCC PAVEMENT	S.Y.	40	
28	AR510515	GROUND ROD	EACH	6	
29	AR602510	BITUMINOUS PRIME COAT	GAL.	1530	
30	AR603510	BITUMINOUS TACK COAT	GAL.	2400	

SEQ. NO.	ITEM NO.	DESCRIPTION	UNIT	TOTAL EST. QUANTITY	RECORD TOTAL QUANTITY
31	AR620520	PAVEMENT MARKING-WATERBORNE	S.F.	3500	
32	AR620525	PAVEMENT MARKING-BLACK BORDER	S.F.	2540	
33	AR701518	18" RCP, CLASS IV	L.F.	150	
34	AR701524	24" RCP, CLASS IV	L.F.	65	
35	AR752418	PRECAST REINFORCED CONC. FES 18"	EACH	2	
36	AR752424	PRECAST REINFORCED CONC. FES 24"	EACH	2	
37	AR752518	GRATING FOR CONC. FES 18"	EACH	2	
38	AR752524	GRATING FOR CONC. FES 24"	EACH	2	
39	AR760506	6" DUCTILE IRON WATERMAIN	L.F.	50	
40	AR760508	8" DUCTILE IRON WATERMAIN	L.F.	1875	
41	AR760800	FIRE HYDRANT	EACH	5	
42	AR760830	WATER VALVE	EACH	3	
43	AR760860	TAPPING VALVE & SLEEVE	EACH	1	
44	AR800830	ELECTRICAL HANDHOLE, TYPE 1	EACH	1	
45	AR800831	ELECTRICAL HANDHOLE, TYPE 2	EACH	1	
46	AR800833	ADJUST ELECTRICAL HANDHOLE, TYPE 1	EACH	1	
47	AR800834	ADJUST ELECTRICAL HANDHOLE, TYPE 2	EACH	1	
48	AR800835	110' POLE W/10 FIXTURES	EACH	1	
49	AR800837	APU PIT (72" DIA.)	EACH	1	
50	AR800868	SOIL GUARD	S.Y.	19120	
51	AR901510	SEEDING	ACRE	4	
52	AR904520	SODDING, SALT TOLERANT	S.Y.	3865	
53	AR910200	ROADWAY SIGN	EACH	1	
54	AR910420	BOLLARD	EACH	12	
55					
56					
57					
58					
59					
60					

R1-1
30" x 30"

SIGN LEGEND
NO SCALE

1. ALL SIGNS ARE STANDARD MATERIALS, COLORS AND LETTER STYLE AND SIZE AS SHOWN IN THE "MANUAL OF UNIFORM TRAFFIC CONTROL DEVICES", LATEST EDITION.

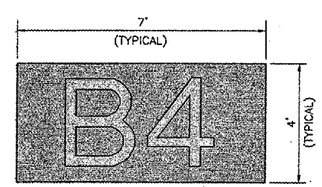

YELLOW LETTERING ON BLACK BACKGROUND LETTERS AND NUMBERS 36" TALL AND 5" THICK

PARKING POSITION IDENTIFICATION
NO SCALE
CONTRACTOR TO COORDINATE EXACT LETTERING WITH ENGINEER

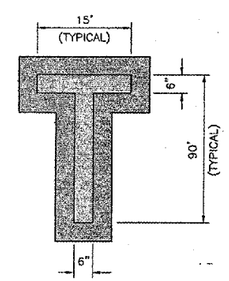

BLUE TEE MARKING
W/ 6" BLACK BORDER
NO SCALE

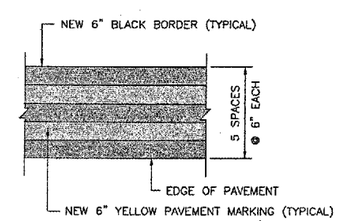

TAXIWAY EDGE
STRIPE MARKING
NO SCALE

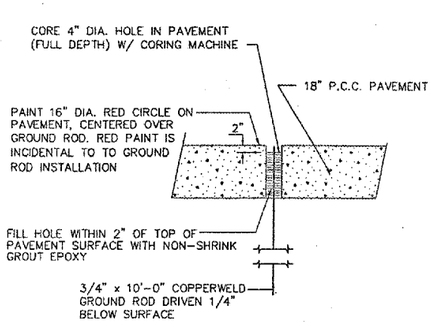

GROUND ROD DETAIL
NO SCALE

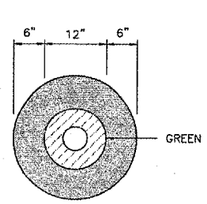

GROUND ROD MARKING
W/ 6" BLACK BORDER
NO SCALE

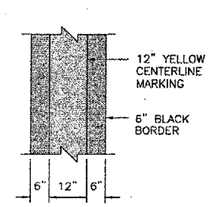

TAXIWAY/APRON CENTERLINE
MARKING W/ 6" BLACK BORDER
NO SCALE

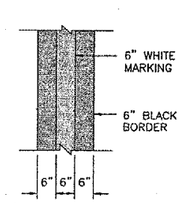

EQUIPMENT RESTRICTION LINE
W/ 6" BLACK BORDER
NO SCALE

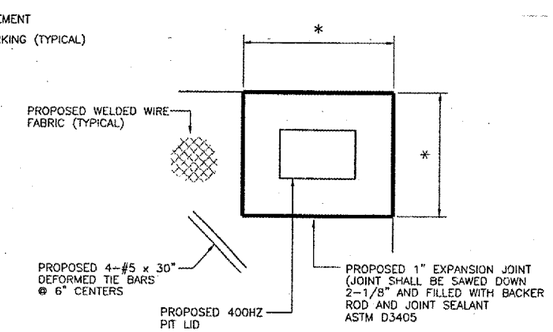

APRON PAVEMENT BLOCKOUT DETAIL
(HANDHOLE)
NO SCALE

* DIMENSIONS OF BLOCKOUT TO BE FIELD DETERMINED BY THE RESIDENT ENGINEER

RO011

CMT
CRAWFORD, MURPHY & TILLY, INC.
CONSULTING ENGINEERS
© Copyright CMT, Inc.

Northwest Chicagoland International Airport

Rockford, Illinois

Greater Rockford Airport Authority

AIP: 3-17-0088-XX
RFD-3507

NW Air Cargo Sitework (Phase 2)

Revisions

No.	Date	Description

0 1
THIS BAR IS EQUAL TO 1" AT FULL SCALE (17 X 11).

DESIGN BY:	AGJ
DRAWN BY:	CMT
CHECKED BY:	AGJ
APPROVED BY:	JGP
DATE:	6.10.2005
JOB No:	05258-06-00

SUMMARY OF QUANTITIES

2 (QTY1)