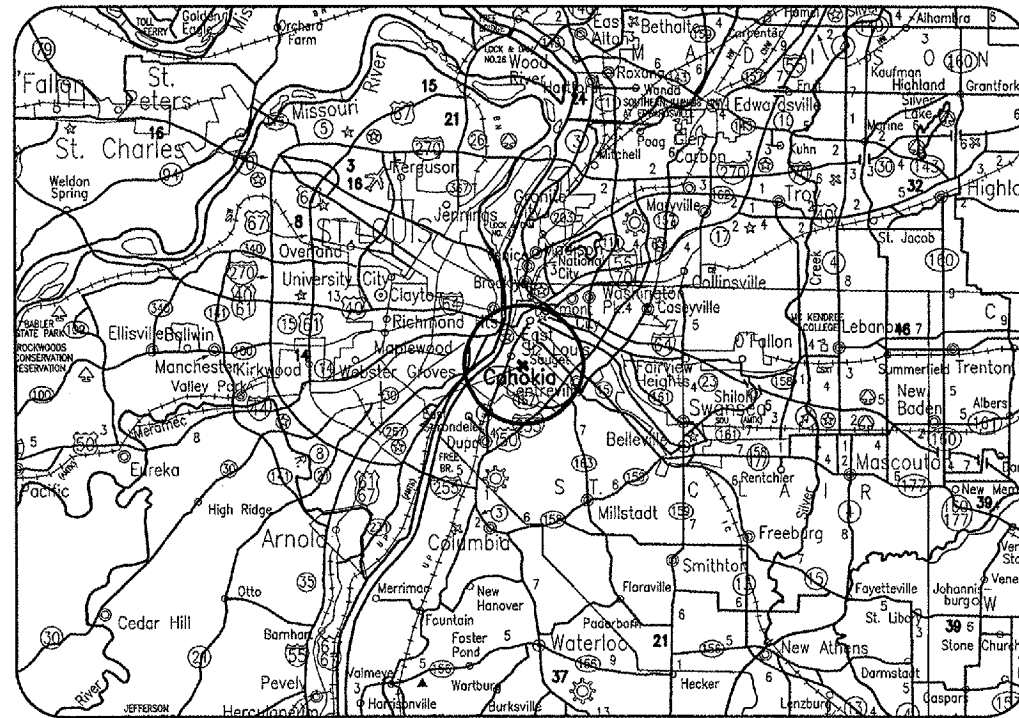


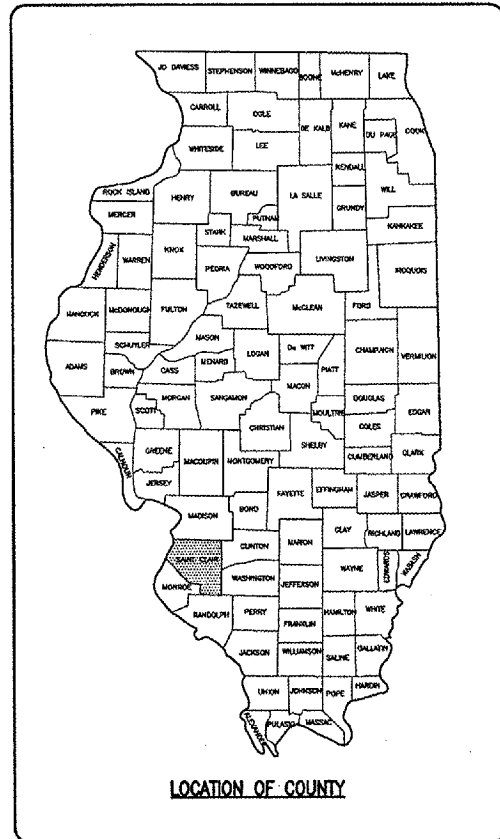
CONSTRUCTION PLANS FOR ST. LOUIS DOWNTOWN AIRPORT CAHOKIA, ST. CLAIR COUNTY, ILLINOIS TAXI GUIDANCE SIGN IMPROVEMENTS

SCOPE OF WORK

THE PROPOSED IMPROVEMENTS CONSIST OF THE REMOVAL, REPLACEMENT, INSTALLATION AND MODIFICATION OF THE EXISTING TAXI GUIDANCE SIGN SYSTEM.




LOCATION




LOCATION OF COUNTY

ILL. PROJ.	CPS-3480
A.I.P. PROJ.	3-17-0039-B16
LATITUDE:	38° 34' 14"
LONGITUDE:	90° 09' 22"
ELEVATION:	413.0' M.S.L.
DATE:	06/30/05



FOR ELECTRICAL DESIGN



Hanson Professional Services Inc.
ELECTRICAL ENGINEER

Submitted by: *Kevin N. Lightfoot* SNG'R
Date Submitted: 6-30-2005
Lic. Exp. Date: NOVEMBER 30, 2005



Hanson Professional Services Inc.

Submitted by: *Charles A. Hagloch* SNG'R
Date Submitted: 6-30-2005
Lic. Exp. Date: NOVEMBER 30, 2005

BI-STATE DEVELOPMENT AGENCY

Approved: *Barth M. Saund* DIRECTOR OF THE AIRPORT
Date: 6/27/05

REVISION	DATE	BY

SAINT LOUIS DOWNTOWN AIRPORT

A.I.P. PROJ.: 3-17-0039-B16
I.L. PROJ.: CPS-3480

845-0559ND_0800	06/13/05
R-001.CVR.DWG	06/13/05
NOT TO SCALE	06/13/05
06/13/05	06/13/05
LAYOUT	C.A.H.
DRAWN	B.A.K.
REVIEWED	C.A.H.

Hanson Professional Services Inc.
4227 Earth City Expressway, Suite 130
St. Louis, MO 63045-1308
Offices Nationwide

TAXI GUIDANCE SIGN IMPROVEMENTS

COVER SHEET

JUN 30, 2005 1:30 PM BAK L:\AIRPORTS\ST. LOUIS DOWNTOWN\845055\GN\AIRPORT\SHEET\SR-001.CVR.DWG - Layout