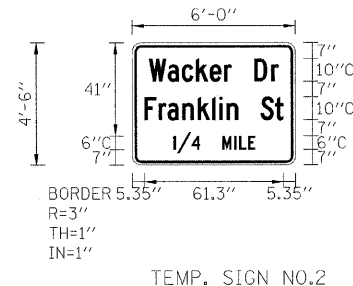
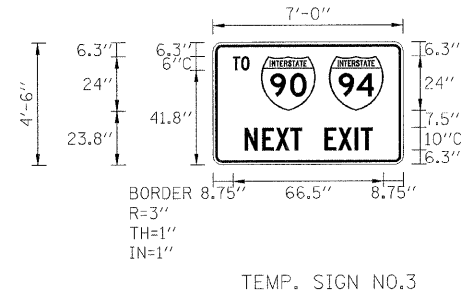


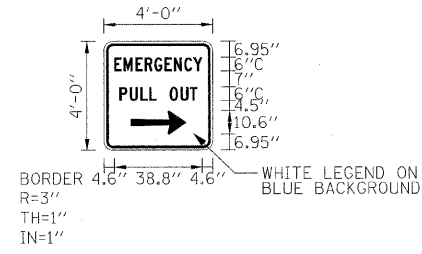
TEMP. SIGN NO.1



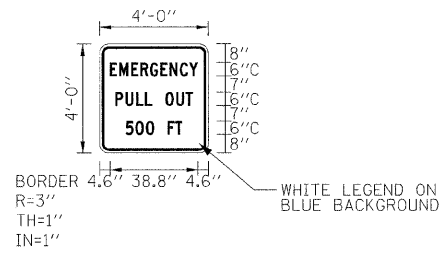
TEMP. SIGN NO.2



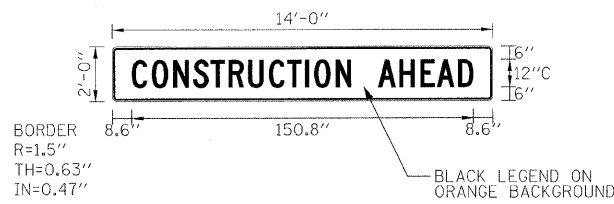
TEMP. SIGN NO.3



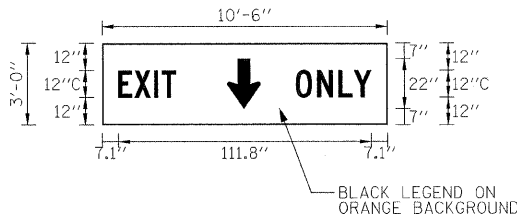
TEMP. SIGN



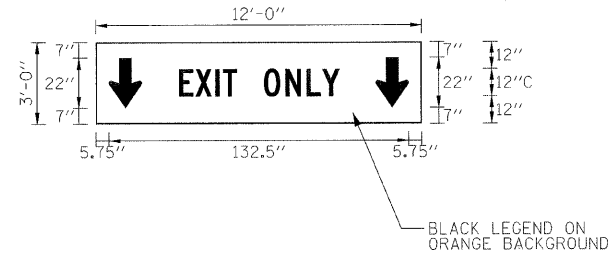
TEMP. SIGN



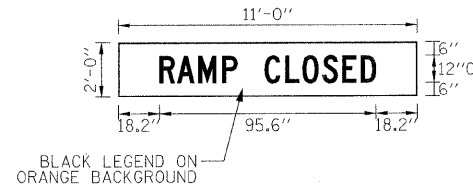
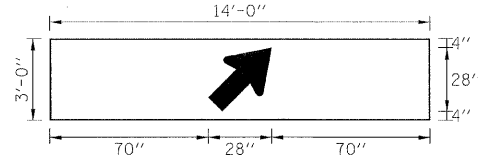
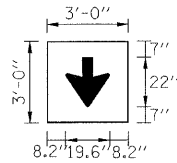
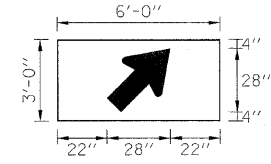
BLACK LEGEND ON ORANGE BACKGROUND



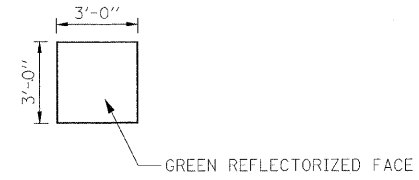
BLACK LEGEND ON ORANGE BACKGROUND



BLACK LEGEND ON ORANGE BACKGROUND



BLACK LEGEND ON ORANGE BACKGROUND



GREEN REFLECTORIZED FACE

NOTES FOR TEMPORARY SIGN PANELS

1. ALL TEMPORARY SIGN PANELS SHALL HAVE C WIDTH LETTERS, WHITE LEGEND, GREEN REFLECTORIZED BACKGROUND ON 5/8" PLYWOOD, UNLESS NOTED.
2. ALL SIGNS SHALL BE SKID MOUNTED, UNLESS OTHERWISE NOTED ON THE PLAN.
3. THE TEMPORARY SIGN PANELS WILL BE PAID FOR AT THE CONTRACT UNIT PRICE SQUARE FOOT FOR TEMPORARY INFORMATION SIGNING.
4. LOCATIONS OF SIGNS MAY BE VARIED SLIGHTLY AS DIRECTED BY THE ENGINEER TO FACILITATE OPERATIONS IN THE FIELD.
5. FOR SIGN LOCATIONS, SEE TRAFFIC CONTROL PLANS STAGE I AND STAGE II.

PB Americas, Inc.
230 WEST MONROE STREET,
SUITE 900
CHICAGO, IL. 60606

USER NAME = #USER#	DESIGNED - DM	REVISED -
FILE NAME = #FILENAME#	DRAWN - MS	REVISED -
PLOT SCALE = #SCALE#	CHECKED - DS	REVISED -
PLOT DATE = 5/7/2009	DATE - 5/08/09	REVISED -

**STATE OF ILLINOIS
DEPARTMENT OF TRANSPORTATION**

**CONGRESS PARKWAY OVER SOUTH BRANCH OF THE CHICAGO RIVER
SUGGESTED TRAFFIC CONTROL PLANS-
TEMPORARY SIGN PANEL DETAILS**

SCALE: NTS SHEET NO47 OF 83 SHEETS STA. 377+01.00 TO STA. 382+45.28

F.A.P. RTE.	SECTION	COUNTY	TOTAL SHEETS	SHEET NO.
389	2424-2B-R	COOK	398	47
CONTRACT NO. 60D61				
FED. ROAD DIST. NO. 1 [ILLINOIS] FED. AID PROJECT				