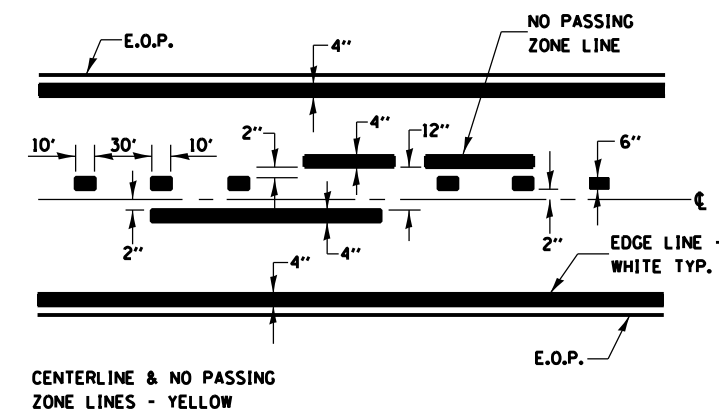
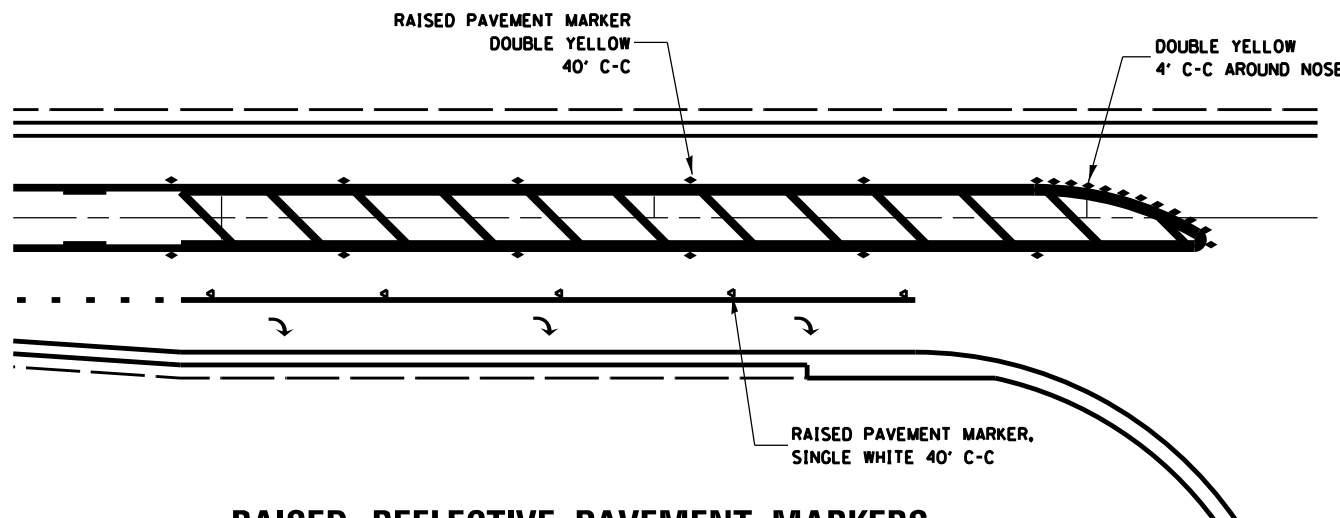


**TYPICAL APPLICATION
MEDIAN AND LEFT TURN LANE**

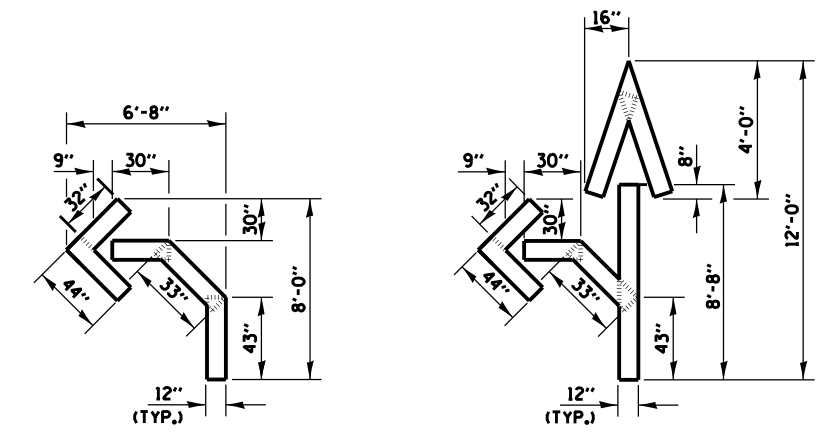


PAVEMENT MARKING

CENTERLINE & NO PASSING ZONE LINES - YELLOW

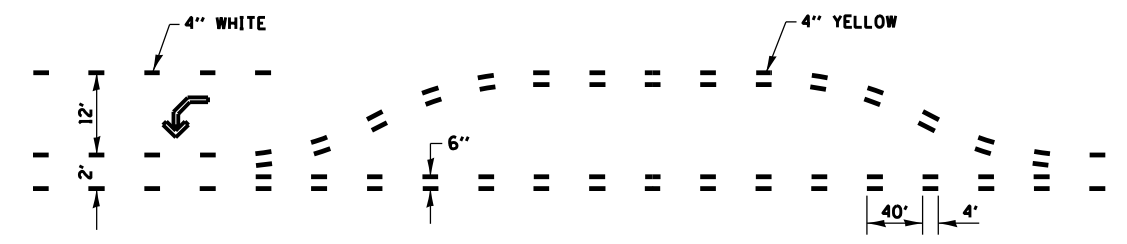


**RAISED REFLECTIVE PAVEMENT MARKERS
MEDIAN AND RIGHT TURN LANE**



QUANTITY
12" LINE = 16 LIN. FT.
OR 4" LINE = 48 LIN. FT.

QUANTITY
12" LINE = 29 LIN. FT.
OR 4" LINE = 87 LIN. FT.



**SHORT-TERM PAVEMENT MARKING
FOR MEDIANS AND ARROWS**

FILE NAME =	USER NAME = mcfaddenka	DESIGNED -	REVISED -	STATE OF ILLINOIS DEPARTMENT OF TRANSPORTATION	DETAILS			F.A.P. RTE.	SECTION	COUNTY	TOTAL SHEETS	SHEET NO.		
es:\pw\work\p\dot\mcfaddenka\0248400\366A24-shr-details.DGN	366A24-shr-details.DGN	DRAWN -	REVISED -		SCALE:	SHEET NO.	OF SHEETS	STA.	TO STA.	840	1139.1392/RS-5	KANKAKEE	14	12
PLOT SCALE = 100.0000' / in.		CHECKED -	REVISED -											
PLOT DATE = 6/13/2014		DATE -	REVISED -											
ILLINOIS FED. AID PROJECT												CONTRACT NO. 66A24		