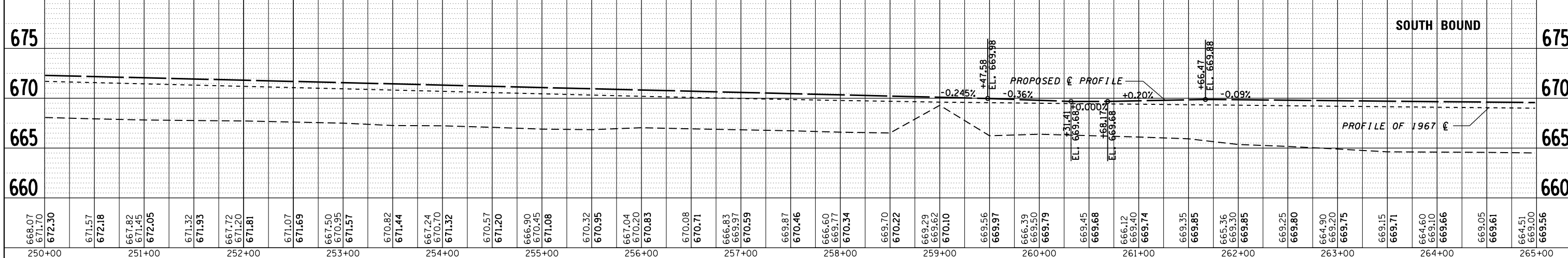
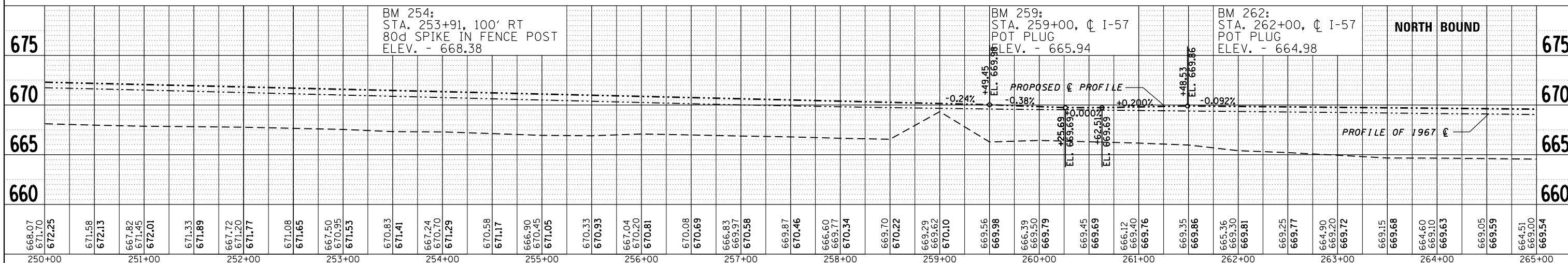
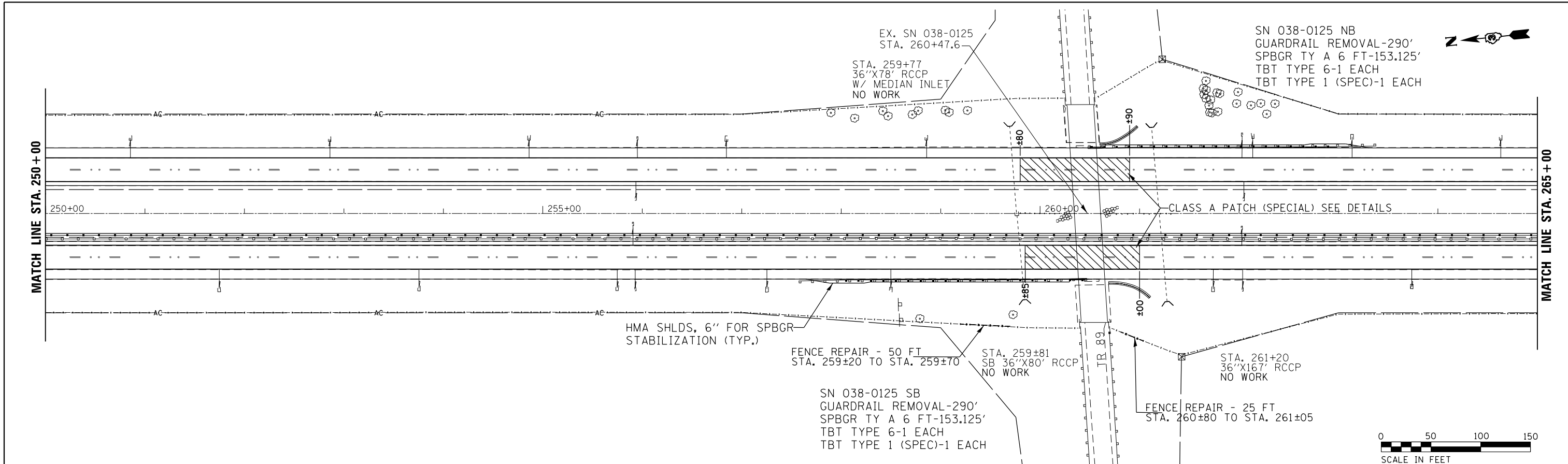


PLAN	SURVEYED	DATE
	PLOTTED	
	ALIGNED	
	CHECKED	
	FILED	
NOTE BOOK NO.	FILE NAME	

PROFILE	SURVEYED	DATE
	PLOTTED	
	GRADES CHECKED	
	STRUCTURE NOTATIONS OK'D	
NOTE BOOK NO.		



FILE NAME =	USER NAME = duncanbd	DESIGNED -	REVISED -	<b>STATE OF ILLINOIS DEPARTMENT OF TRANSPORTATION</b>	<b>PLAN AND PROFILE</b>		F.A.I. RTE.	SECTION	COUNTY	TOTAL SHEETS	SHEET NO.
c:\pwwork\pwwork\duncanbd\0315542\0366033-plansheets.dgn		CHECKED -	REVISED -		57	(38-3)RS-2	IROQUOIS	186	34		
PLOT SCALE = 100.0000' / in.		DRAWN -	REVISED -		CONTRACT NO. 66C53						
PLOT DATE = 6/10/2014		CHECKED -	REVISED -		SCALE: 1"=50'			FED. ROAD DIST. NO.	ILLINOIS FED. AID PROJECT		