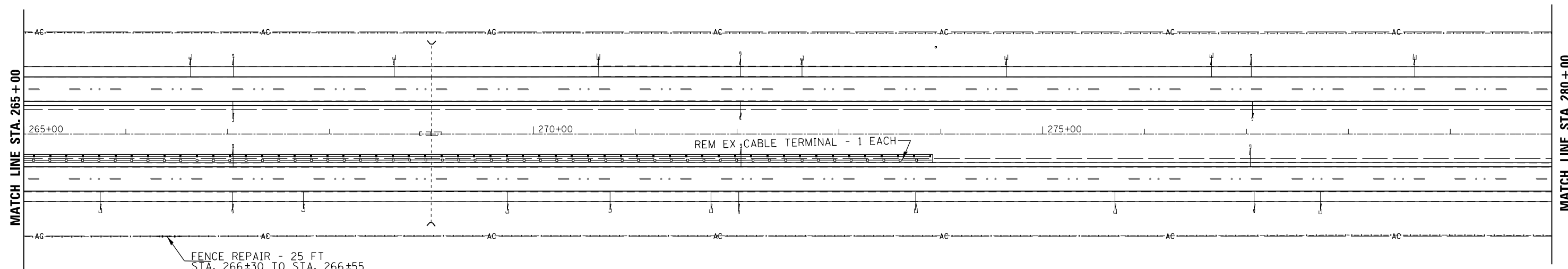

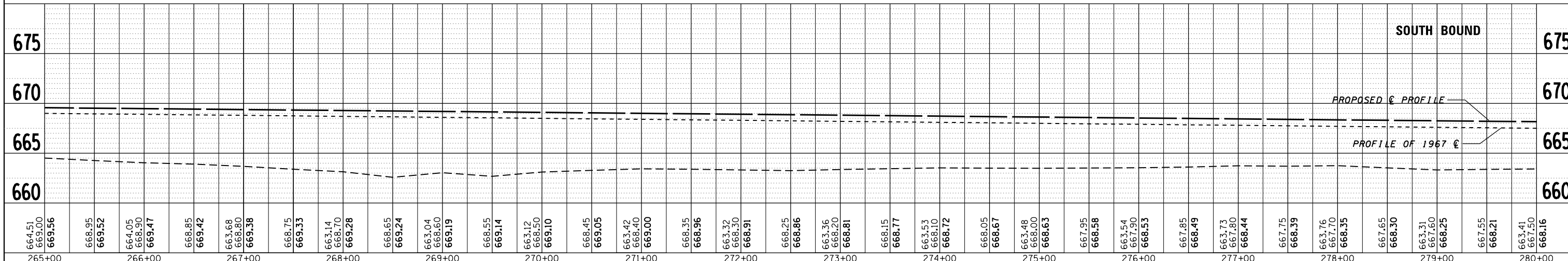
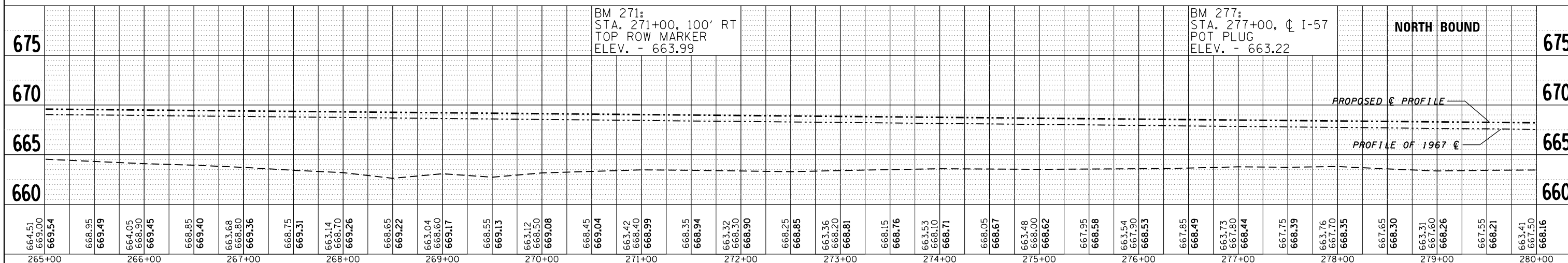


STA. 269+00
24"X78" RCCP
W/ MEDIAN INLET
NO WORK



STA. 269+00
SB 24"X78" RCCP
NO WORK



PLAN	SURVEYED	DATE
NOTE BOOK	PLOTTED	BY
NO.	ALIGNED	
	CHECKED	
	FILE NAME	

PROFILE	SURVEYED	DATE
NOTE BOOK	PLOTTED	BY
NO.	ALIGNED	
	CHECKED	
	FILE NAME	

FILE NAME =	USER NAME = duncanbd	DESIGNED -	REVISED -	STATE OF ILLINOIS DEPARTMENT OF TRANSPORTATION	PLAN AND PROFILE		F.A.I. RT.	SECTION	COUNTY	TOTAL SHEETS	SHEET NO.
c:\pwork\pwork\duncanbd\0315542\0366033-plansheets.dgn	PLOT SCALE = 100.0000' / in.	CHECKED -	REVISED -				57	(38-3)RS-2	IROQUOIS	186	35
PLOT DATE = 6/10/2014		DRAWN -	REVISED -		CONTRACT NO. 66C53						
		CHECKED -	REVISED -		SCALE: 1"=50'	SHEET NO. 13 OF 31 SHEETS	STA. 265+00 TO STA. 280+00	FED. ROAD DIST. NO.	ILLINOIS FED. AID PROJECT		