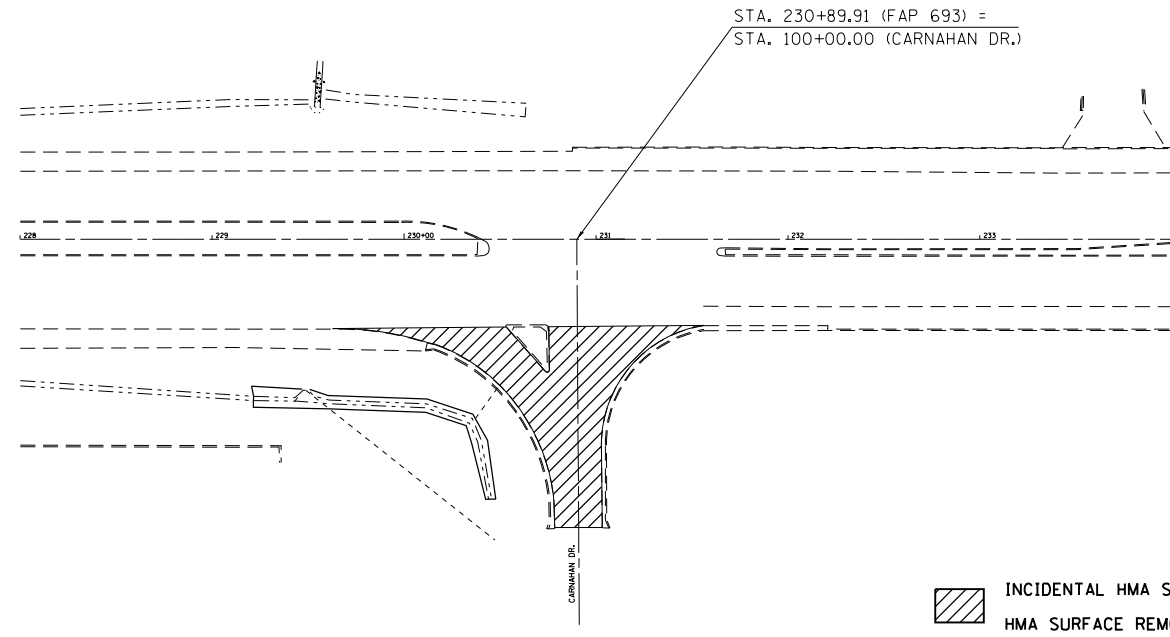
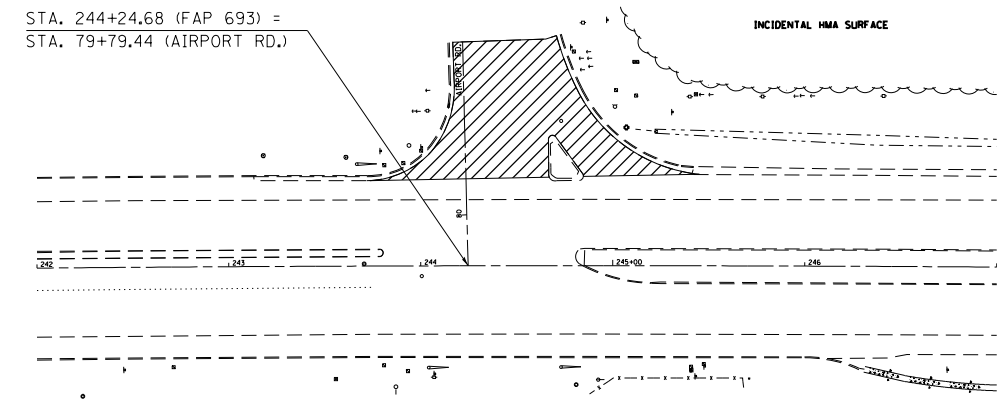


FAP 693 (IL 9) AT CARNAHAN DR.



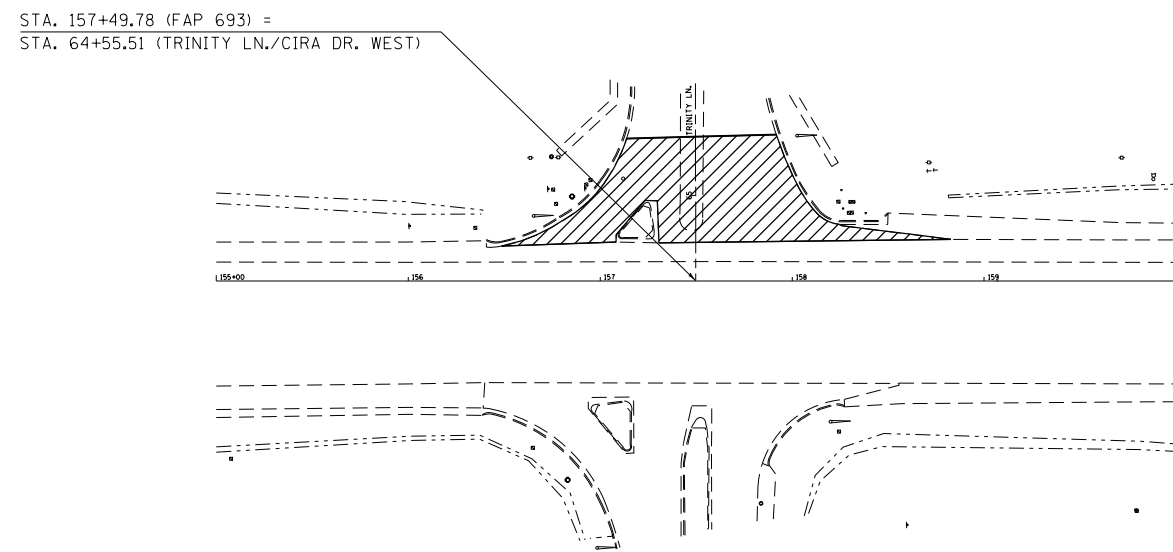
INCIDENTAL HMA SURFACE &
HMA SURFACE REMOVAL SPECIAL

FAP 693 (IL 9) AT AIRPORT RD.



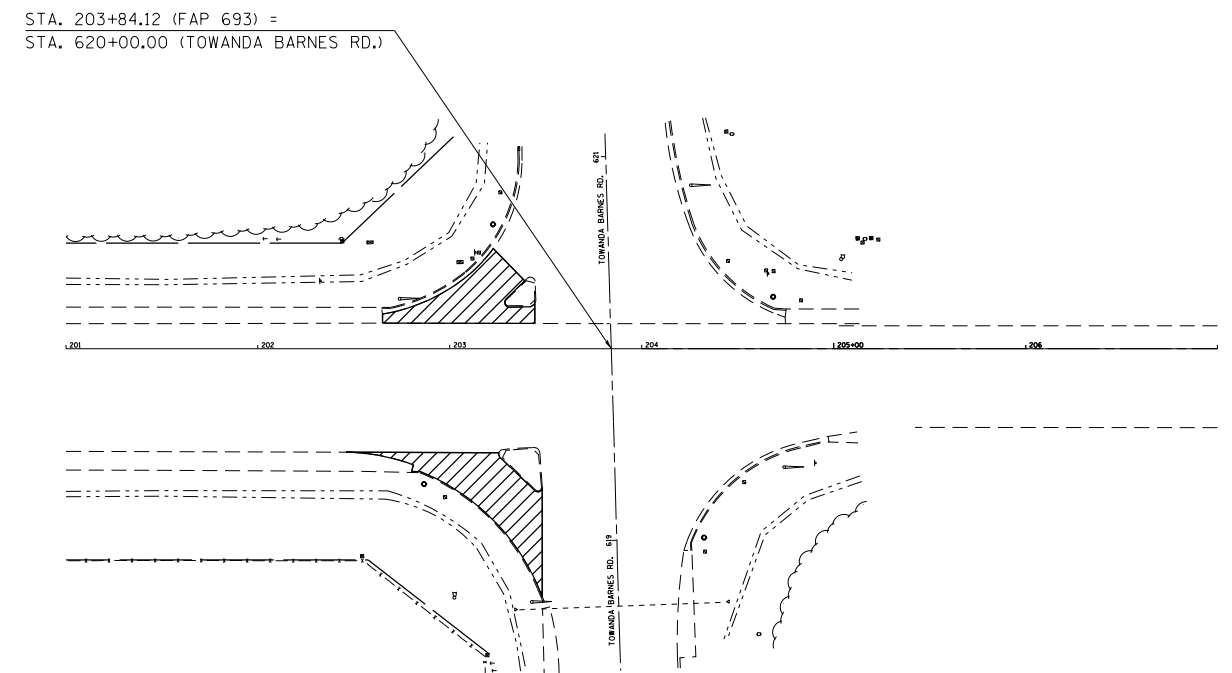
INCIDENTAL HMA SURFACE &
HMA SURFACE REMOVAL SPECIAL

FAP 693 (IL 9) AT TRINITY LN.



INCIDENTAL HMA SURFACE &
HMA SURFACE REMOVAL SPECIAL

FAP 693 (IL 9) AT TOWANDA BARNES RD.



INCIDENTAL HMA SURFACE &
HMA SURFACE REMOVAL SPECIAL

FILE NAME =	USER NAME = piersonbr	DESIGNED -	REVISED -
ct:\pw\work\p\idot\piersonbr\d0181149\0570787-sht-incidenta1.dgn		DRAWN -	REVISED -
	PLOT SCALE = 100.0000' / 1" =	CHECKED -	REVISED -
#MODELNAME#	PLOT DATE = 6/13/2014	DATE -	REVISED -

**STATE OF ILLINOIS
DEPARTMENT OF TRANSPORTATION**

INCIDENTAL HMA RESURFACING

SCALE: SHEET 1 OF 1 SHEETS STA. TO STA.

F.A.P. RTE.	SECTION	COUNTY	TOTAL SHEETS	SHEET NO.
693	(FR)RS-1	MCLEAN	48	39
CONTRACT NO. 70787				
ILLINOIS FED. AID PROJECT				