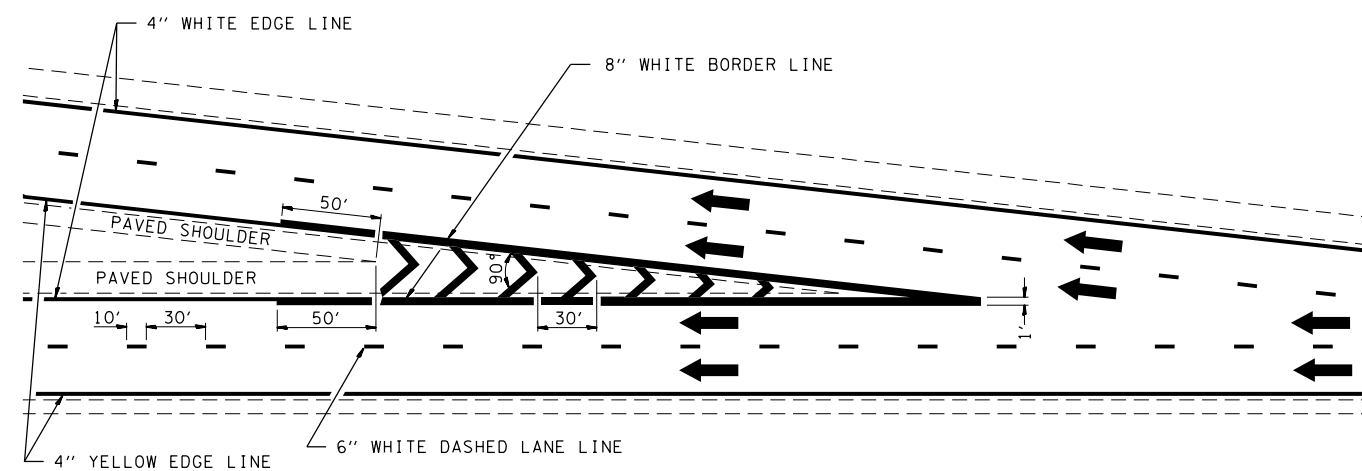
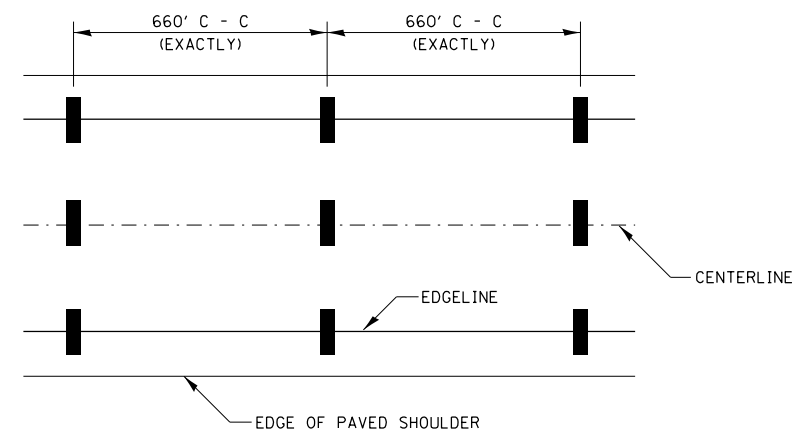


TYPICAL CONVERGENCE MARKING

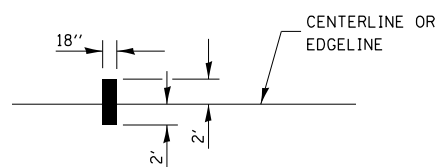


TYPICAL DIVERGENCE MARKING

AERIAL SPEED CHECK ZONES



IT WILL BE NECESSARY TO HAVE A REPRESENTATIVE OF THE STATE POLICE PRESENT SO THAT THE ACCURACY OF MEASUREMENT CAN BE ATTESTED TO IN COURT.



NOT TO SCALE

FILE NAME =	USER NAME = steffenmk	DESIGNED -	REVISED - MMO 12-99
ct:\pw\work\p\dot\steffenmk\d0186637\074470-sh1-details.dgn		DRAWN -	REVISED - DRM 08-04
	PLOT SCALE = 100.0000' / 1" =	CHECKED -	REVISED - MKS 04-08
	PLOT DATE = 6/13/2014	DATE -	REVISED - DRM 01-09

STATE OF ILLINOIS
DEPARTMENT OF TRANSPORTATION

TYPICAL APPLICATIONS OF INTERSTATE PAVEMENT MARKING

SCALE: N/A SHEET NO. 2 OF 3 SHEETS STA. TO STA.

DISTRICT 7 DETAIL NO. 7800002

F.A.I. RTE.	SECTION	COUNTY	TOTAL SHEETS	SHEET NO.
72	(58-64, 65)RS-1	MACON	47	46
CONTRACT NO. 74470				
FED. ROAD DIST. NO. ILLINOIS FED. AID PROJECT				