

CODE NO.	DESCRIPTION	UNIT	TOTAL QUANTITY URBAN	ROADWAY 0005 QUANTITY	ITS/ELECTRICAL 0021 QUANTITY	DRAINAGE 0043 QUANTITY	CLEANING QUANTITY
				100% FED	100% FED	100% FED	100% FED
63200310	GUARDRAIL REMOVAL	FOOT	100	100			
63500105	DELINEATORS	EACH	426	426			
63500310	REMOVE AND REINSTALL DELINEATORS	EACH	50	50			
63700285	CONCRETE BARRIER, DOUBLE FACE, 48 INCH HEIGHT	FOOT	300	300			
64200116	SHOULDER RUMBLE STRIPS, 16 INCH	FOOT	141,448	141,448			
* 66900200	NON-SPECIAL WASTE DISPOSAL	CU YD	600	600			
* 66900530	SOIL DISPOSAL ANALYSIS	EACH	6	6			
* 66901001	REGULATED SUBSTANCES PRE-CONSTRUCTION PLAN	L SUM	1	1			
* 66901003	REGULATED SUBSTANCE FINAL CONSTRUCTION REPORT	L SUM	1	1			
* 66901006	REGULATED SUBSTANCES MONITORING	CAL DA	30	30			
67100100	MOBILIZATION	L SUM	1	1			
70107025	CHANGEABLE MESSAGE SIGN	CAL DA	1,620	1,620			
70200100	NIGHTTIME WORK ZONE LIGHTING	L SUM	1	1			
70300904	PAVEMENT MARKING TAPE, TYPE IV, 4"	FOOT	451,286	451,286			
70300905	PAVEMENT MARKING TAPE, TYPE IV, 5"	FOOT	161,732	161,732			
70300908	PAVEMENT MARKING TAPE, TYPE IV, 8"	FOOT	21,450	21,450			
* 78000100	THERMOPLASTIC PAVEMENT MARKING - LETTERS AND SYMBOLS	SQ FT	328	328			
* 78000200	THERMOPLASTIC PAVEMENT MARKING - LINE 4"	FOOT	152,188	152,188			
* 78000400	THERMOPLASTIC PAVEMENT MARKING - LINE 6"	FOOT	800	800			

*** SPECIALTY ITEM**

MODEL: \$MODELNAME\$
FILE NAME: \$FILE\$


GRAEF
8501 W. Higgins Road, Suite 280
Chicago, Illinois 60631
(773) 398-0112

USER NAME = \$USERS	DESIGNED -	REVISED -
	DRAWN -	REVISED -
PLOT SCALE = \$SCALE\$	CHECKED -	REVISED -
PLOT DATE = \$DATE\$	DATE -	REVISED -

**STATE OF ILLINOIS
DEPARTMENT OF TRANSPORTATION**

**SUMMARY OF QUANTITIES
I-55 (SOUTH OF I-80 TO WEBER ROAD)**

SCALE: SHEET OF SHEETS STA. TO STA.

 REVISED SHEET 9/7/2021

REV-SEP

F.A.I. RTE.	SECTION	COUNTY	TOTAL SHEETS	SHEET NO.
55	2019-154-RS	WILL	164	9
CONTRACT NO. 62K30				
ILLINOIS FED. AID PROJECT				

CODE NO.	DESCRIPTION	UNIT	TOTAL QUANTITY URBAN	ROADWAY 0005 QUANTITY	ITS/ELECTRICAL 0021 QUANTITY	DRAINAGE 0043 QUANTITY	CLEANING QUANTITY
				100% FED	100% FED	100% FED	100% FED
* 78000500	THERMOPLASTIC PAVEMENT MARKING - LINE 8"	FOOT	21,450	21,450			
* 78000600	THERMOPLASTIC PAVEMENT MARKING - LINE 12"	FOOT	6,373	6,373			
* 78004354	PREFORMED PLASTIC PAVEMENT MARKING, TYPE D - INLAID - LINE 4"	FOOT	938	938			
* 78004355	PREFORMED PLASTIC PAVEMENT MARKING, TYPE D - INLAID - LINE 5"	FOOT	35,941	35,941			
* 78004358	PREFORMED PLASTIC PAVEMENT MARKING, TYPE D - INLAID - LINE 8"	FOOT	657	657			
* 78005110	EPOXY PAVEMENT MARKING - LINE 4"	FOOT	287,524	287,524			
* 78005120	EPOXY PAVEMENT MARKING - LINE 5"	FOOT	53,911	53,911			
* 78100100	RAISED REFLECTIVE PAVEMENT MARKER	EACH	3,794	3,794			
* 78200011	BARRIER WALL REFLECTORS, TYPE C	EACH	5	5			
78300200	RAISED REFLECTIVE PAVEMENT MARKER REMOVAL	EACH	3,694	3,694			
* 81028200	UNDERGROUND CONDUIT, GALVANIZED STEEL, 2' DIA.	FOOT	761		761		
* 83600352	LIGHT POLE FOUNDATION, METAL, 11 1/2" BOLT CIRCLE, 8 5/8" X 6'	EACH	5		5		
K0026700	TREE CARE	EACH	30			30	
K0029614	WEED CONTROL, AQUATIC	GALLON	2			2	
K0029618	WEED CONTROL, BROADLEAF IN TURF	GALLON	32			32	
X0320024	ETHERNET MANAGE SWITCH	EACH	11		11		
X0325462	MEDIA CONVERTER	EACH	11		11		
X0326812	CAT 5 ETHERNET CABLE	FOOT	761		761		
X0327117	ATMS SYSTEM INTEGRATION	L SUM	1		1		



MODEL: \$MODELNAME\$
FILE NAME: \$FILE\$

GRAEF
8501 W. Higgins Road, Suite 280
Chicago, Illinois 60631
(773) 398-0112

USER NAME = \$USERS	DESIGNED -	REVISED -
	DRAWN -	REVISED -
PLOT SCALE = \$SCALE\$	CHECKED -	REVISED -
PLOT DATE = \$DATE\$	DATE -	REVISED -

**STATE OF ILLINOIS
DEPARTMENT OF TRANSPORTATION**

SUMMARY OF QUANTITIES			
I-55 (SOUTH OF I-80 TO WEBER ROAD)			
SCALE:	SHEET	OF	SHEETS
	STA.		TO STA.

REVISED SHEET 9/8/2021				REV-SEP
F.A.I. RTE.	SECTION	COUNTY	TOTAL SHEETS	SHEET NO.
55	2019-154-RS	WILL	164	10
CONTRACT NO. 62K30				
ILLINOIS FED. AID PROJECT				

CODE NO.	DESCRIPTION	UNIT	TOTAL QUANTITY URBAN	ROADWAY 0005 QUANTITY	ITS/ELECTRICAL 0021 QUANTITY	DRAINAGE 0043 QUANTITY	CLEANING QUANTITY
				100% FED	100% FED	100% FED	100% FED
Y7830070	GROOVING FOR RECESSED PAVEMENT MARKING 6"	FOOT	938	938			
Y7830072	GROOVING FOR RECESSED PAVEMENT MARKING 6"	FOOT	35,941	35,941			
Z0013798	CONSTRUCTION LAYOUT	L SUM	1	1			
Z0018400	DRAINAGE STRUCTURES TO BE ADJUSTED	EACH	768	768			
Z0018500	DRAINAGE STRUCTURES TO BE CLEANED	EACH	136				136
Z0030850	TEMPORARY INFORMATION SIGNING	SQ FT	103	103			
Z0033700	LONGITUDINAL JOINT SEALANT	FOOT	291,016	291,016			
Z0034105	MATERIAL TRANSFER DEVICE	TON	97,574	97,574			
Z0064600	SELECTIVE CLEARING	ACRE	18			18	
∅ Z0076600	TRAINEES	HOURS	1000	1000			
∅ Z0076604	TRAINEES - TRAINING PROGRAM GRADUATE	HOURS	1000	1000			

* DENOTES SPECIALTY ITEM

∅ NON-PARTICIPATING

MODEL: \$MODELNAME\$
FILE NAME: \$FILE\$

GRAF
8501 W. Higgins Road, Suite 280
Chicago, Illinois 60631
(773) 399-0112

USER NAME = \$USERS	DESIGNED -	REVISED -
	DRAWN -	REVISED -
PLOT SCALE = \$SCALE\$	CHECKED -	REVISED -
PLOT DATE = \$DATE\$	DATE -	REVISED -

**STATE OF ILLINOIS
DEPARTMENT OF TRANSPORTATION**

**SUMMARY OF QUANTITIES
I-55 (SOUTH OF I-80 TO WEBER ROAD)**

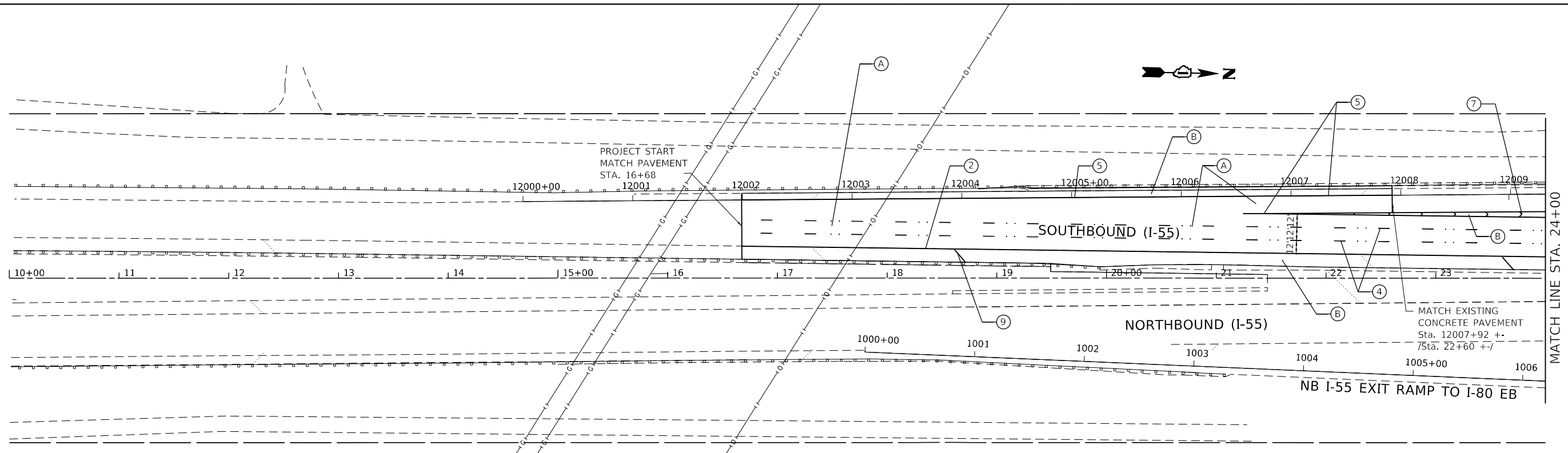
SCALE: SHEET OF SHEETS STA. TO STA.

REVISED SHEET 9/8/2021

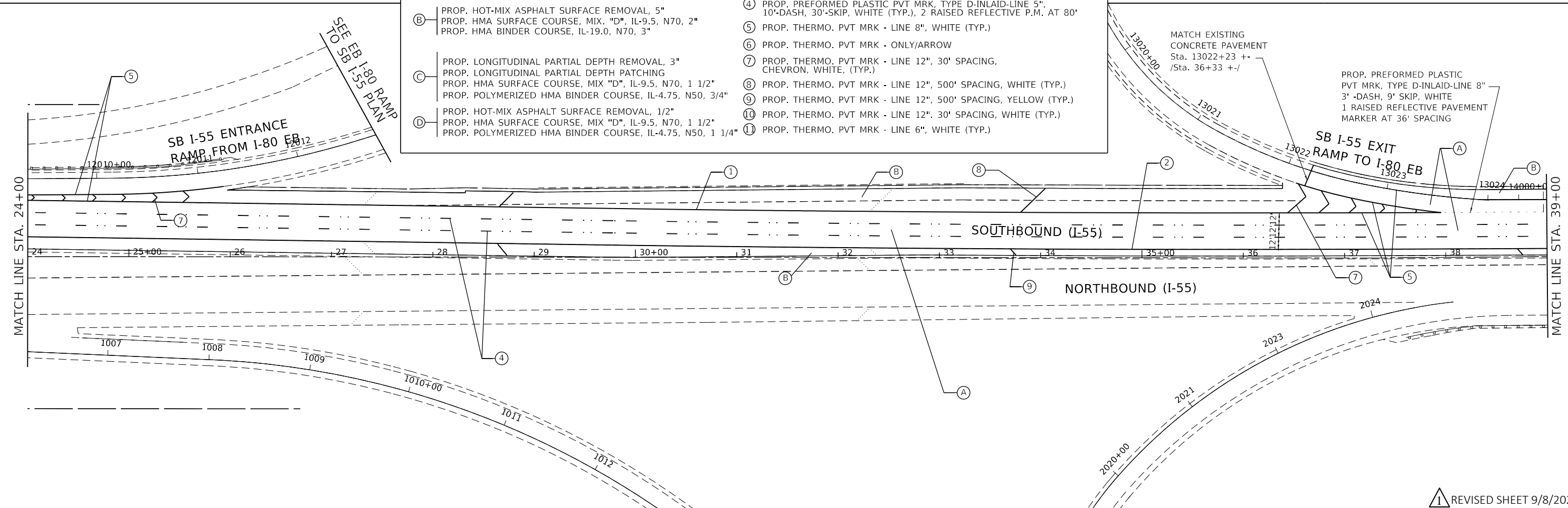
∅ 0042

REV-SEP

F.A.I. RTE.	SECTION	COUNTY	TOTAL SHEETS	SHEET NO.
55	2019-154-RS	WILL	164	12
CONTRACT NO. 62K30			ILLINOIS FED. AID PROJECT	



ROADWAY WORK LEGEND		PAVEMENT MARKING LEGEND	
(A)	PROP. HOT-MIX ASPHALT SURFACE REMOVAL, 5" PROP. POLYMERIZED HMA SURFACE COURSE, SMA, 12.5, MIX "F", N80, 2" PROP. POLYMERIZED HMA BINDER COURSE, SMA, 12.5, N80, 3"	(1)	PROP. THERMO. PVT MRK - LINE 4", WHITE (TYP.)
(B)	PROP. HOT-MIX ASPHALT SURFACE REMOVAL, 5" PROP. HMA SURFACE COURSE, MIX "D", IL-9.5, N70, 2" PROP. HMA BINDER COURSE, IL-19.0, N70, 3"	(2)	PROP. THERMO. PVT MRK - LINE 4", YELLOW (TYP.)
(C)	PROP. LONGITUDINAL PARTIAL DEPTH REMOVAL, 3" PROP. LONGITUDINAL PARTIAL DEPTH PATCHING PROP. HMA SURFACE COURSE, MIX "D", IL-9.5, N70, 1 1/2" PROP. POLYMERIZED HMA BINDER COURSE, IL-4.75, N50, 3/4"	(3)	PROP. PREFORMED PLASTIC PVT MRK, TYPE D-INLAID-LINE 4" (TYP.) 2'-DASH, 6'-SKIP, WHITE (TYP.)
(D)	PROP. HOT-MIX ASPHALT SURFACE REMOVAL, 1/2" PROP. HMA SURFACE COURSE, MIX "D", IL-9.5, N70, 1 1/2" PROP. POLYMERIZED HMA BINDER COURSE, IL-4.75, N50, 1 1/4"	(4)	PROP. PREFORMED PLASTIC PVT MRK, TYPE D-INLAID-LINE 5", 10'-DASH, 30'-SKIP, WHITE (TYP.), 2 RAISED REFLECTIVE P.M. AT 80'
		(5)	PROP. THERMO. PVT MRK - LINE 8", WHITE (TYP.)
		(6)	PROP. THERMO. PVT MRK - ONLY/ARROW
		(7)	PROP. THERMO. PVT MRK - LINE 12", 30' SPACING, CHEVRON, WHITE, (TYP.)
		(8)	PROP. THERMO. PVT MRK - LINE 12", 500' SPACING, WHITE (TYP.)
		(9)	PROP. THERMO. PVT MRK - LINE 12", 500' SPACING, YELLOW (TYP.)
		(10)	PROP. THERMO. PVT MRK - LINE 12", 30' SPACING, WHITE (TYP.)
		(11)	PROP. THERMO. PVT MRK - LINE 6", WHITE (TYP.)



MODEL: 340DELEMARIES
FILE: 340DELEMARIES
FILE: 340DELEMARIES

GRAEF
8501 W. Higgins Road, Suite 280
Chicago, Illinois 60631
(773) 398-0112

USER NAME = \$USERS	DESIGNED -	REVISED -
PLOT SCALE = \$SCALE\$	DRAWN -	REVISED -
PLOT DATE = \$DATE\$	CHECKED -	REVISED -
	DATE -	REVISED -

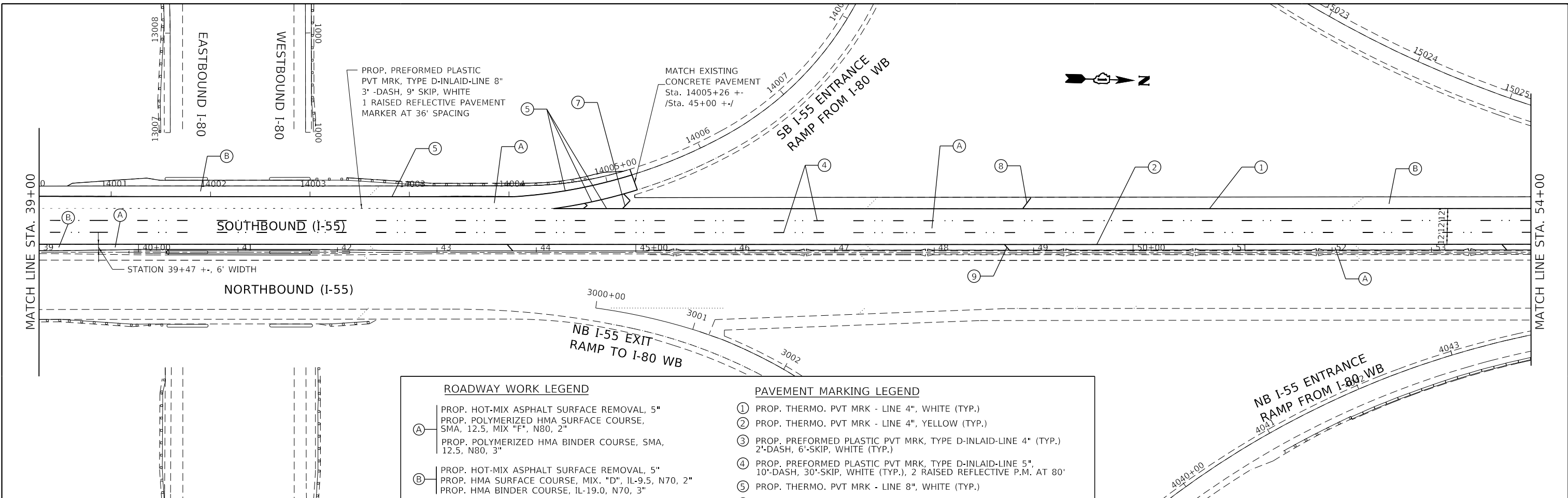
**STATE OF ILLINOIS
DEPARTMENT OF TRANSPORTATION**

**ROADWAY PLAN
I-55 (SOUTH OF I-80 TO WEBER ROAD)**

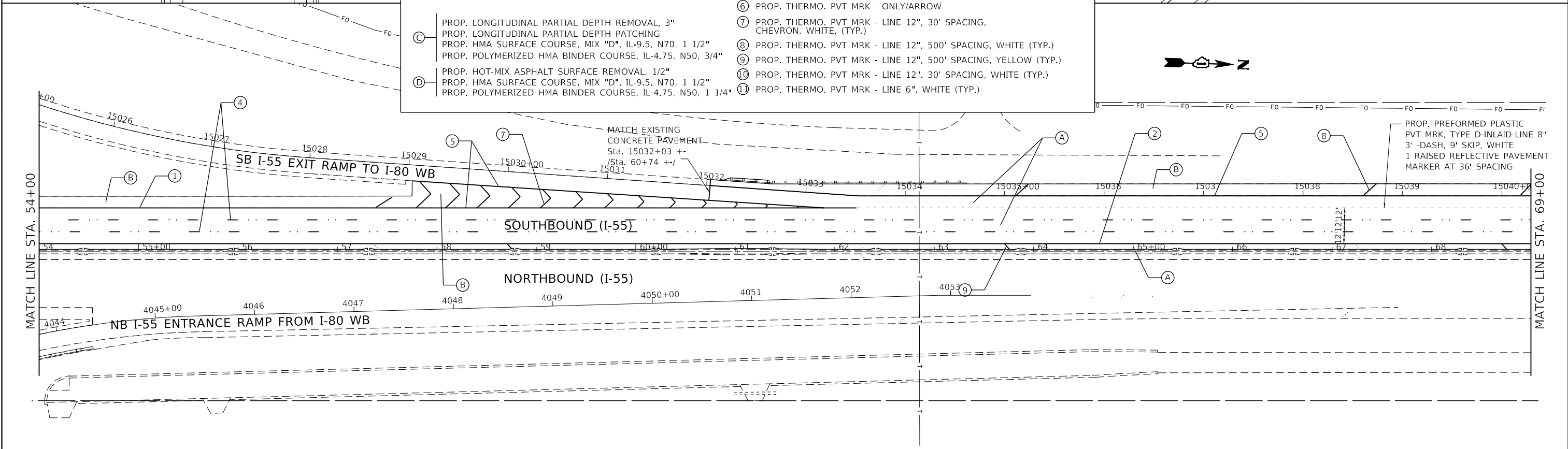
SCALE: SHEET OF SHEETS STA. TO STA.

F.A.I. RTE. 55	SECTION 2019-154-RS	COUNTY WILL	TOTAL SHEETS 164	SHEET NO. 21
CONTRACT NO. 62K30				
ILLINOIS FED. AID PROJECT				

1 REVISED SHEET 9/8/2021



ROADWAY WORK LEGEND		PAVEMENT MARKING LEGEND	
(A)	PROP. HOT-MIX ASPHALT SURFACE REMOVAL, 5" PROP. POLYMERIZED HMA SURFACE COURSE, SMA, 12.5, MIX "F", N80, 2" PROP. POLYMERIZED HMA BINDER COURSE, SMA, 12.5, N80, 3"	①	PROP. THERMO. PVT MRK - LINE 4", WHITE (TYP.)
(B)	PROP. HOT-MIX ASPHALT SURFACE REMOVAL, 5" PROP. HMA SURFACE COURSE, MIX. "D", IL-9.5, N70, 2" PROP. HMA BINDER COURSE, IL-19.0, N70, 3"	②	PROP. THERMO. PVT MRK - LINE 4", YELLOW (TYP.)
(C)	PROP. LONGITUDINAL PARTIAL DEPTH REMOVAL, 3" PROP. LONGITUDINAL PARTIAL DEPTH PATCHING PROP. HMA SURFACE COURSE, MIX "D", IL-9.5, N70, 1 1/2" PROP. POLYMERIZED HMA BINDER COURSE, IL-4.75, N50, 3/4"	③	PROP. PREFORMED PLASTIC PVT MRK, TYPE D-INLAID-LINE 4" (TYP.) 2'-DASH, 6'-SKIP, WHITE (TYP.)
(D)	PROP. HOT-MIX ASPHALT SURFACE REMOVAL, 1/2" PROP. HMA SURFACE COURSE, MIX "D", IL-9.5, N70, 1 1/2" PROP. POLYMERIZED HMA BINDER COURSE, IL-4.75, N50, 1 1/4"	④	PROP. PREFORMED PLASTIC PVT MRK, TYPE D-INLAID-LINE 5", 10'-DASH, 30'-SKIP, WHITE (TYP.), 2 RAISED REFLECTIVE P.M. AT 80'
		⑤	PROP. THERMO. PVT MRK - LINE 8", WHITE (TYP.)
		⑥	PROP. THERMO. PVT MRK - ONLY/ARROW
		⑦	PROP. THERMO. PVT MRK - LINE 12", 30' SPACING, CHEVRON, WHITE, (TYP.)
		⑧	PROP. THERMO. PVT MRK - LINE 12", 500' SPACING, WHITE (TYP.)
		⑨	PROP. THERMO. PVT MRK - LINE 12", 500' SPACING, YELLOW (TYP.)
		⑩	PROP. THERMO. PVT MRK - LINE 12", 30' SPACING, WHITE (TYP.)
		⑪	PROP. THERMO. PVT MRK - LINE 6", WHITE (TYP.)



MODEL: STANDARDNAMES
FILE: I-55-RS-112



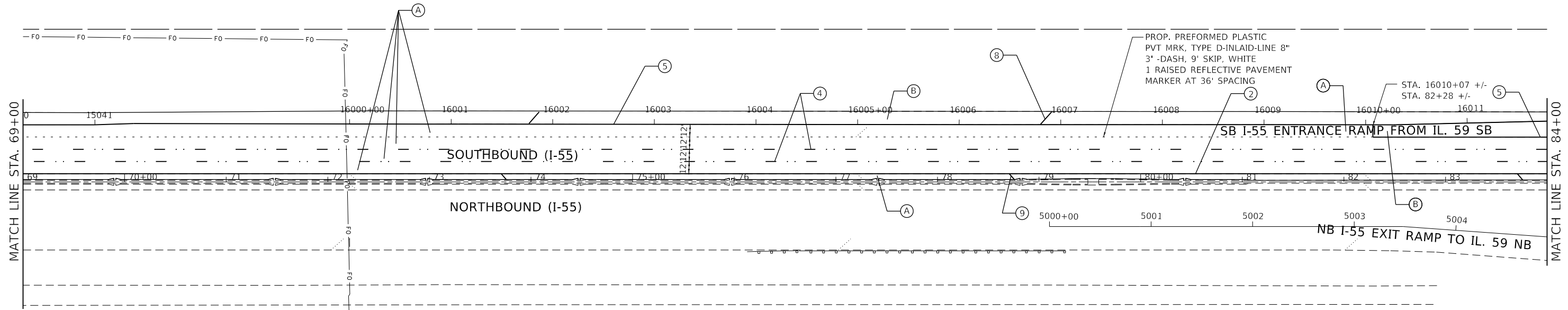
USER NAME = \$USERS	DESIGNED -	REVISED -
PLOT SCALE = \$SCALE\$	DRAWN -	REVISED -
PLOT DATE = \$DATE\$	CHECKED -	REVISED -
	DATE -	REVISED -

**STATE OF ILLINOIS
DEPARTMENT OF TRANSPORTATION**

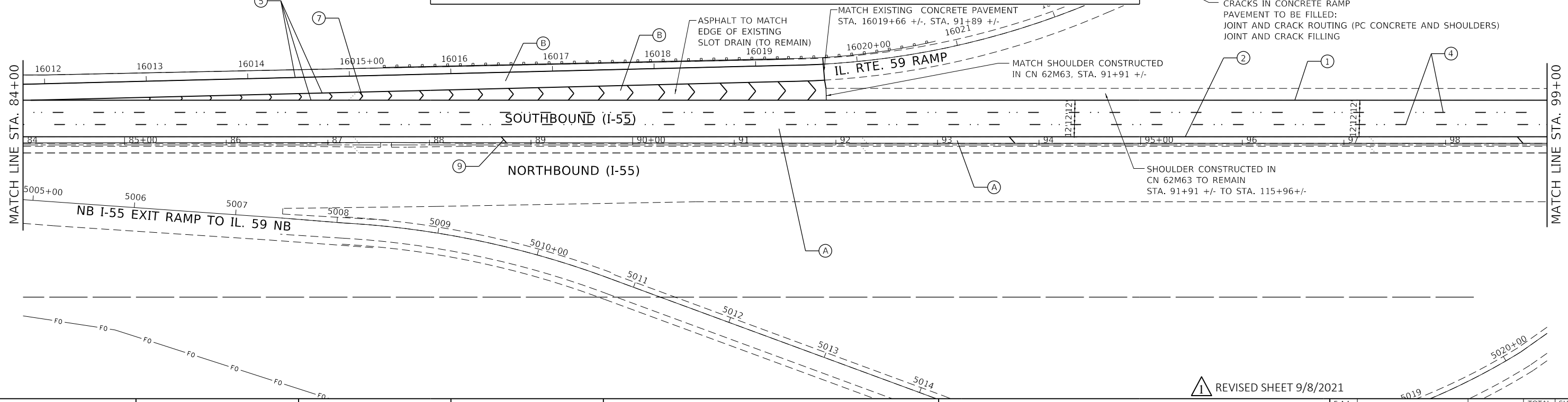
ROADWAY PLAN	
I-55 (SOUTH OF I-80 TO WEBER ROAD)	
SCALE:	SHEET OF SHEETS STA. TO STA.

F.A.I. RTE.	SECTION	COUNTY	TOTAL SHEETS	SHEET NO.
55	2019-154-RS	WILL	164	22
CONTRACT NO. 62K30				
ILLINOIS FED. AID PROJECT				

REVISED SHEET 9/8/2021



ROADWAY WORK LEGEND		PAVEMENT MARKING LEGEND	
(A)	PROP. HOT-MIX ASPHALT SURFACE REMOVAL, 5" PROP. POLYMERIZED HMA SURFACE COURSE, SMA, 12.5, MIX "F", N80, 2" PROP. POLYMERIZED HMA BINDER COURSE, SMA, 12.5, N80, 3"	①	PROP. THERMO. PVT MRK - LINE 4", WHITE (TYP.)
(B)	PROP. HOT-MIX ASPHALT SURFACE REMOVAL, 5" PROP. HMA SURFACE COURSE, MIX. "D", IL-9.5, N70, 2" PROP. HMA BINDER COURSE, IL-19.0, N70, 3"	②	PROP. THERMO. PVT MRK - LINE 4", YELLOW (TYP.)
(C)	PROP. LONGITUDINAL PARTIAL DEPTH REMOVAL, 3" PROP. LONGITUDINAL PARTIAL DEPTH PATCHING PROP. HMA SURFACE COURSE, MIX "D", IL-9.5, N70, 1 1/2" PROP. POLYMERIZED HMA BINDER COURSE, IL-4.75, N50, 3/4"	③	PROP. PREFORMED PLASTIC PVT MRK, TYPE D-INLAID-LINE 4" (TYP.) 2'-DASH, 6'-SKIP, WHITE (TYP.)
(D)	PROP. HOT-MIX ASPHALT SURFACE REMOVAL, 1/2" PROP. HMA SURFACE COURSE, MIX "D", IL-9.5, N70, 1 1/2" PROP. POLYMERIZED HMA BINDER COURSE, IL-4.75, N50, 1 1/4"	④	PROP. PREFORMED PLASTIC PVT MRK, TYPE D-INLAID-LINE 5", 10'-DASH, 30'-SKIP, WHITE (TYP.), 2 RAISED REFLECTIVE P.M. AT 80'
		⑤	PROP. THERMO. PVT MRK - LINE 8", WHITE (TYP.)
		⑥	PROP. THERMO. PVT MRK - ONLY/ARROW
		⑦	PROP. THERMO. PVT MRK - LINE 12", 30' SPACING, CHEVRON, WHITE, (TYP.)
		⑧	PROP. THERMO. PVT MRK - LINE 12", 500' SPACING, WHITE (TYP.)
		⑨	PROP. THERMO. PVT MRK - LINE 12", 500' SPACING, YELLOW (TYP.)
		⑩	PROP. THERMO. PVT MRK - LINE 12", 30' SPACING, WHITE (TYP.)
		⑪	PROP. THERMO. PVT MRK - LINE 6", WHITE (TYP.)



REVISI^oN SHEET 9/8/2021

MODEL: S:\MODELS\MAMES
FILE: I-55-RS-FILES

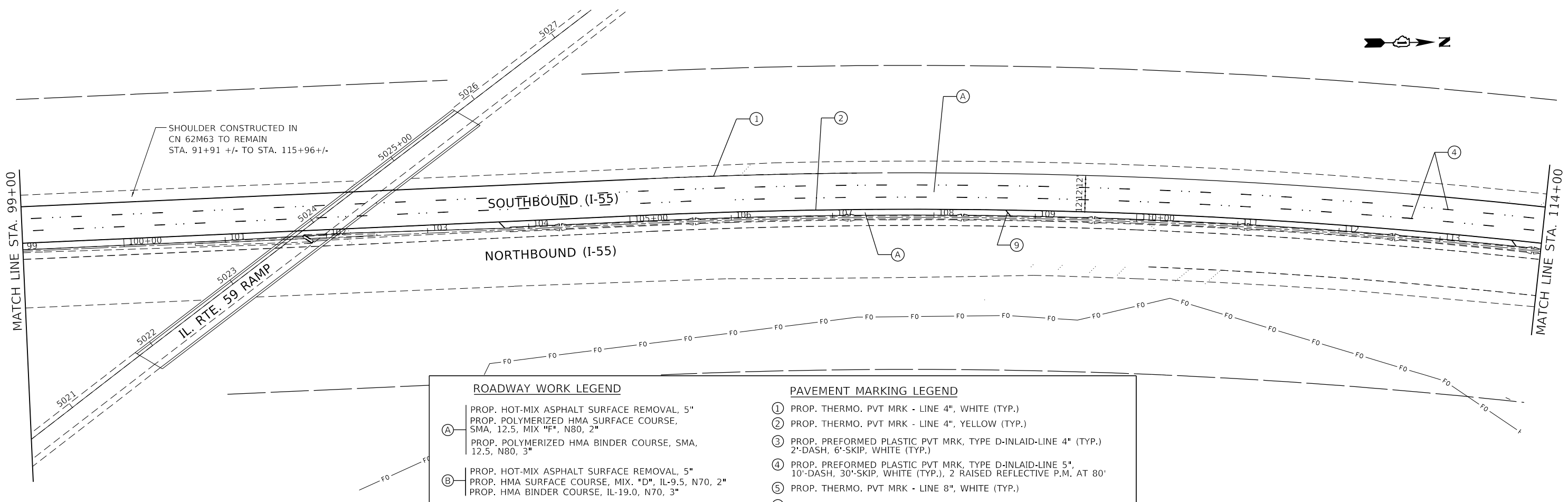
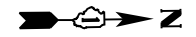


USER NAME = \$USERS	DESIGNED -	REVISED -
	DRAWN -	REVISED -
PLOT SCALE = \$SCALE\$	CHECKED -	REVISED -
PLOT DATE = \$DATE\$	DATE -	REVISED -


STATE OF ILLINOIS
DEPARTMENT OF TRANSPORTATION

ROADWAY PLAN		I-55 (SOUTH OF I-80 TO WEBER ROAD)	
SCALE:	SHEET	OF	SHEETS
	STA.	TO	STA.

F.A.I. RTE.	SECTION	COUNTY	TOTAL SHEETS	SHEET NO.
55	2019-154-RS	WILL	164	23
CONTRACT NO. 62K30				
ILLINOIS FED. AID PROJECT				



ROADWAY WORK LEGEND		PAVEMENT MARKING LEGEND	
(A)	PROP. HOT-MIX ASPHALT SURFACE REMOVAL, 5" PROP. POLYMERIZED HMA SURFACE COURSE, SMA, 12.5, MIX "F", N80, 2" PROP. POLYMERIZED HMA BINDER COURSE, SMA, 12.5, N80, 3"	①	PROP. THERMO. PVT MRK - LINE 4", WHITE (TYP.)
(B)	PROP. HOT-MIX ASPHALT SURFACE REMOVAL, 5" PROP. HMA SURFACE COURSE, MIX. "D", IL-9.5, N70, 2" PROP. HMA BINDER COURSE, IL-19.0, N70, 3"	②	PROP. THERMO. PVT MRK - LINE 4", YELLOW (TYP.)
(C)	PROP. LONGITUDINAL PARTIAL DEPTH REMOVAL, 3" PROP. LONGITUDINAL PARTIAL DEPTH PATCHING PROP. HMA SURFACE COURSE, MIX "D", IL-9.5, N70, 1 1/2" PROP. POLYMERIZED HMA BINDER COURSE, IL-4.75, N50, 3/4"	③	PROP. PREFORMED PLASTIC PVT MRK, TYPE D-INLAID-LINE 4" (TYP.) 2'-DASH, 6'-SKIP, WHITE (TYP.)
(D)	PROP. HOT-MIX ASPHALT SURFACE REMOVAL, 1/2" PROP. HMA SURFACE COURSE, MIX "D", IL-9.5, N70, 1 1/2" PROP. POLYMERIZED HMA BINDER COURSE, IL-4.75, N50, 1 1/4"	④	PROP. PREFORMED PLASTIC PVT MRK, TYPE D-INLAID-LINE 5", 10'-DASH, 30'-SKIP, WHITE (TYP.), 2 RAISED REFLECTIVE P.M. AT 80'
		⑤	PROP. THERMO. PVT MRK - LINE 8", WHITE (TYP.)
		⑥	PROP. THERMO. PVT MRK - ONLY/ARROW
		⑦	PROP. THERMO. PVT MRK - LINE 12", 30' SPACING, CHEVRON, WHITE, (TYP.)
		⑧	PROP. THERMO. PVT MRK - LINE 12", 500' SPACING, WHITE (TYP.)
		⑨	PROP. THERMO. PVT MRK - LINE 12", 500' SPACING, YELLOW (TYP.)
		⑩	PROP. THERMO. PVT MRK - LINE 12", 30' SPACING, WHITE (TYP.)
		⑪	PROP. THERMO. PVT MRK - LINE 6", WHITE (TYP.)



MODEL: S:\MODELS\MAMES
FILE: S:\MODELS: STILES



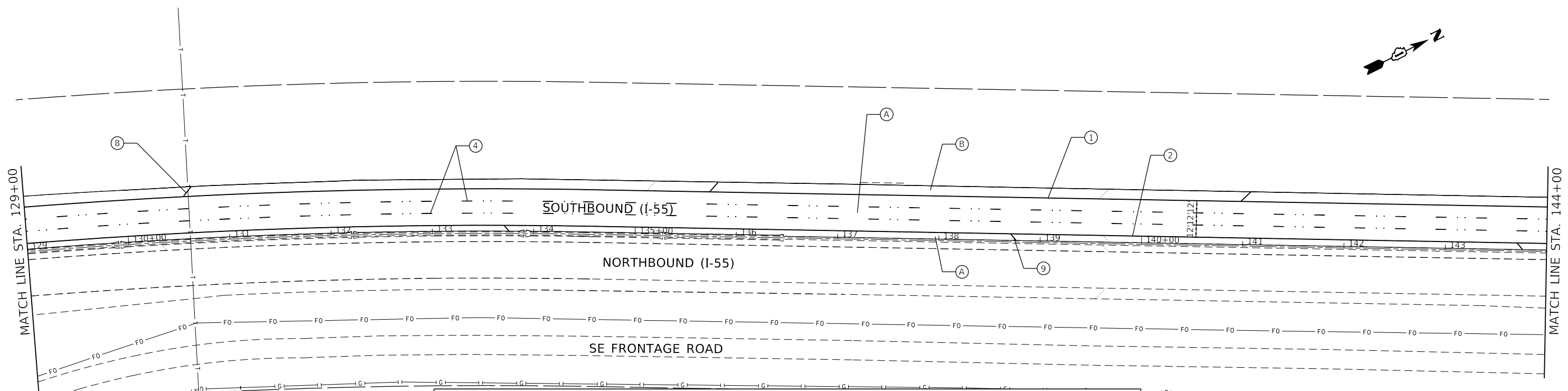

USER NAME = \$USERS	DESIGNED -	REVISED -
PLOT SCALE = \$SCALES	DRAWN -	REVISED -
PLOT DATE = \$DATES	CHECKED -	REVISED -
	DATE -	REVISED -

**STATE OF ILLINOIS
DEPARTMENT OF TRANSPORTATION**

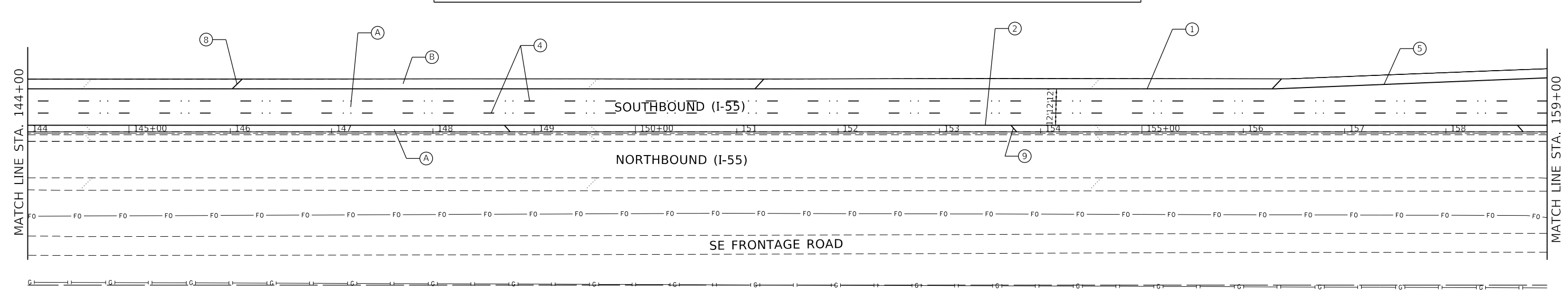

ROADWAY PLAN	
I-55 (SOUTH OF I-80 TO WEBER ROAD)	
SCALE:	SHEET OF SHEETS STA. TO STA.

F.A.I. RTE.	SECTION	COUNTY	TOTAL SHEETS	SHEET NO.
55	2019-154-RS	WILL	164	24
CONTRACT NO. 62K30				
ILLINOIS FED. AID PROJECT				

1 REVISED SHEET 9/8/2021



ROADWAY WORK LEGEND		PAVEMENT MARKING LEGEND	
(A)	PROP. HOT-MIX ASPHALT SURFACE REMOVAL, 5" PROP. POLYMERIZED HMA SURFACE COURSE, SMA, 12.5, MIX "F", N80, 2" PROP. POLYMERIZED HMA BINDER COURSE, SMA, 12.5, N80, 3"	①	PROP. THERMO. PVT MRK - LINE 4", WHITE (TYP.)
(B)	PROP. HOT-MIX ASPHALT SURFACE REMOVAL, 5" PROP. HMA SURFACE COURSE, MIX. "D", IL-9.5, N70, 2" PROP. HMA BINDER COURSE, IL-19.0, N70, 3"	②	PROP. THERMO. PVT MRK - LINE 4", YELLOW (TYP.)
(C)	PROP. LONGITUDINAL PARTIAL DEPTH REMOVAL, 3" PROP. LONGITUDINAL PARTIAL DEPTH PATCHING PROP. HMA SURFACE COURSE, MIX "D", IL-9.5, N70, 1 1/2" PROP. POLYMERIZED HMA BINDER COURSE, IL-4.75, N50, 3/4"	③	PROP. PREFORMED PLASTIC PVT MRK, TYPE D-INLAID-LINE 4" (TYP.) 2'-DASH, 6'-SKIP, WHITE (TYP.)
(D)	PROP. HOT-MIX ASPHALT SURFACE REMOVAL, 1/2" PROP. HMA SURFACE COURSE, MIX "D", IL-9.5, N70, 1 1/2" PROP. POLYMERIZED HMA BINDER COURSE, IL-4.75, N50, 1 1/4"	④	PROP. PREFORMED PLASTIC PVT MRK, TYPE D-INLAID-LINE 5", 10'-DASH, 30'-SKIP, WHITE (TYP.), 2 RAISED REFLECTIVE P.M. AT 80'
		⑤	PROP. THERMO. PVT MRK - LINE 8", WHITE (TYP.)
		⑥	PROP. THERMO. PVT MRK - ONLY/ARROW
		⑦	PROP. THERMO. PVT MRK - LINE 12", 30' SPACING, CHEVRON, WHITE, (TYP.)
		⑧	PROP. THERMO. PVT MRK - LINE 12", 500' SPACING, WHITE (TYP.)
		⑨	PROP. THERMO. PVT MRK - LINE 12", 500' SPACING, YELLOW (TYP.)
		⑩	PROP. THERMO. PVT MRK - LINE 12". 30' SPACING, WHITE (TYP.)
		⑪	PROP. THERMO. PVT MRK - LINE 6", WHITE (TYP.)



MODEL: 140DELENAME
FILE: 140DELENAME.DWG



USER NAME = \$USERS	DESIGNED -	REVISED -
PLOT SCALE = \$SCALE\$	DRAWN -	REVISED -
PLOT DATE = \$DATE\$	CHECKED -	REVISED -
	DATE -	REVISED -

**STATE OF ILLINOIS
DEPARTMENT OF TRANSPORTATION**

ROADWAY PLAN			
I-55 (SOUTH OF I-80 TO WEBER ROAD)			
SCALE:	SHEET	OF SHEETS	STA. TO STA.

F.A.I. RTE.	SECTION	COUNTY	TOTAL SHEETS	SHEET NO.
55	2019-154-RS	WILL	164	25
CONTRACT NO. 62K30				
ILLINOIS FED. AID PROJECT				

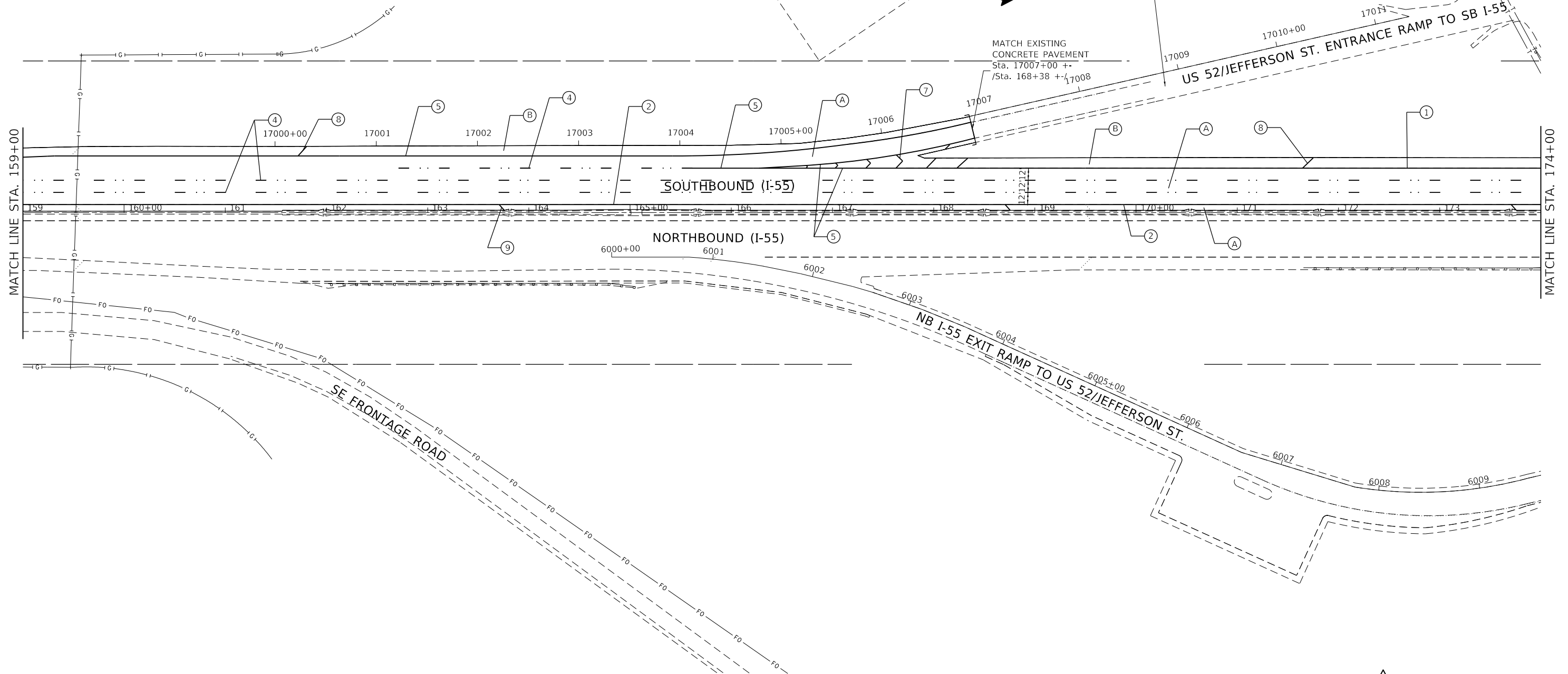
REVISED SHEET 9/8/2021

ROADWAY WORK LEGEND

- (A) PROP. HOT-MIX ASPHALT SURFACE REMOVAL, 5"
PROP. POLYMERIZED HMA SURFACE COURSE,
SMA, 12.5, MIX "F", N80, 2"
PROP. POLYMERIZED HMA BINDER COURSE, SMA,
12.5, N80, 3"
- (B) PROP. HOT-MIX ASPHALT SURFACE REMOVAL, 5"
PROP. HMA SURFACE COURSE, MIX. "D", IL-9.5, N70, 2"
PROP. HMA BINDER COURSE, IL-19.0, N70, 3"
- (C) PROP. LONGITUDINAL PARTIAL DEPTH REMOVAL, 3"
PROP. LONGITUDINAL PARTIAL DEPTH PATCHING
PROP. HMA SURFACE COURSE, MIX "D", IL-9.5, N70, 1 1/2"
PROP. POLYMERIZED HMA BINDER COURSE, IL-4.75, N50, 3/4"
- (D) PROP. HOT-MIX ASPHALT SURFACE REMOVAL, 1/2"
PROP. HMA SURFACE COURSE, MIX "D", IL-9.5, N70, 1 1/2"
PROP. POLYMERIZED HMA BINDER COURSE, IL-4.75, N50, 1 1/4"

PAVEMENT MARKING LEGEND

- ① PROP. THERMO. PVT MRK - LINE 4", WHITE (TYP.)
- ② PROP. THERMO. PVT MRK - LINE 4", YELLOW (TYP.)
- ③ PROP. PREFORMED PLASTIC PVT MRK, TYPE D-INLAID-LINE 4" (TYP.)
2'-DASH, 6'-SKIP, WHITE (TYP.)
- ④ PROP. PREFORMED PLASTIC PVT MRK, TYPE D-INLAID-LINE 5",
10'-DASH, 30'-SKIP, WHITE (TYP.), 2 RAISED REFLECTIVE P.M. AT 80'
- ⑤ PROP. THERMO. PVT MRK - LINE 8", WHITE (TYP.)
- ⑥ PROP. THERMO. PVT MRK - ONLY/ARROW
- ⑦ PROP. THERMO. PVT MRK - LINE 12", 30' SPACING,
CHEVRON, WHITE, (TYP.)
- ⑧ PROP. THERMO. PVT MRK - LINE 12", 500' SPACING, WHITE (TYP.)
- ⑨ PROP. THERMO. PVT MRK - LINE 12", 500' SPACING, YELLOW (TYP.)
- ⑩ PROP. THERMO. PVT MRK - LINE 12". 30' SPACING, WHITE (TYP.)
- ⑪ PROP. THERMO. PVT MRK - LINE 6", WHITE (TYP.)



MODEL: \\MODELS\BENAMES
FILE: \\MODELS\STILES



USER NAME = \$USERS	DESIGNED -	REVISED -
PLOT SCALE = \$SCALES	DRAWN -	REVISED -
PLOT DATE = \$DATES	CHECKED -	REVISED -
	DATE -	REVISED -

**STATE OF ILLINOIS
DEPARTMENT OF TRANSPORTATION**

ROADWAY PLAN			
I-55 (SOUTH OF I-80 TO WEBER ROAD)			
SCALE:	SHEET	OF SHEETS	STA. TO STA.

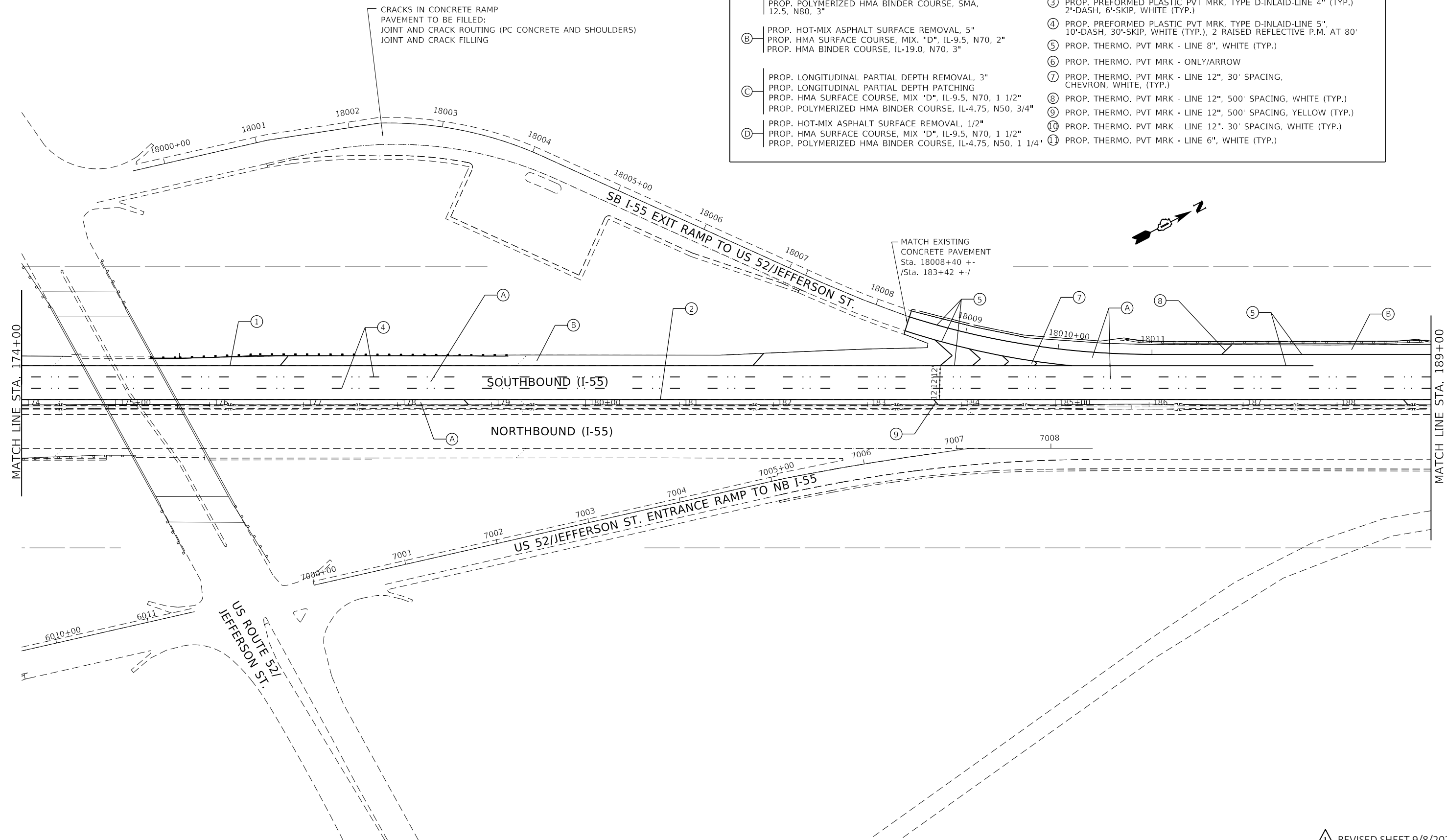
▲ REVISED SHEET 9/8/2021				
F.A.I. RTE.	SECTION	COUNTY	TOTAL SHEETS	SHEET NO.
55	2019-154-RS	WILL	164	26
CONTRACT NO. 62K30				
ILLINOIS FED. AID PROJECT				

ROADWAY WORK LEGEND

- (A) PROP. HOT-MIX ASPHALT SURFACE REMOVAL, 5"
PROP. POLYMERIZED HMA SURFACE COURSE,
SMA, 12.5, MIX "F", N80, 2"
PROP. POLYMERIZED HMA BINDER COURSE, SMA,
12.5, N80, 3"
- (B) PROP. HOT-MIX ASPHALT SURFACE REMOVAL, 5"
PROP. HMA SURFACE COURSE, MIX. "D", IL-9.5, N70, 2"
PROP. HMA BINDER COURSE, IL-19.0, N70, 3"
- (C) PROP. LONGITUDINAL PARTIAL DEPTH REMOVAL, 3"
PROP. LONGITUDINAL PARTIAL DEPTH PATCHING
PROP. HMA SURFACE COURSE, MIX "D", IL-9.5, N70, 1 1/2"
PROP. POLYMERIZED HMA BINDER COURSE, IL-4.75, N50, 3/4"
- (D) PROP. HOT-MIX ASPHALT SURFACE REMOVAL, 1/2"
PROP. HMA SURFACE COURSE, MIX "D", IL-9.5, N70, 1 1/2"
PROP. POLYMERIZED HMA BINDER COURSE, IL-4.75, N50, 1 1/4"

PAVEMENT MARKING LEGEND

- ① PROP. THERMO. PVT MRK - LINE 4", WHITE (TYP.)
- ② PROP. THERMO. PVT MRK - LINE 4", YELLOW (TYP.)
- ③ PROP. PREFORMED PLASTIC PVT MRK, TYPE D-INLAID-LINE 4" (TYP.)
2'-DASH, 6'-SKIP, WHITE (TYP.)
- ④ PROP. PREFORMED PLASTIC PVT MRK, TYPE D-INLAID-LINE 5",
10'-DASH, 30'-SKIP, WHITE (TYP.), 2 RAISED REFLECTIVE P.M. AT 80'
- ⑤ PROP. THERMO. PVT MRK - LINE 8", WHITE (TYP.)
- ⑥ PROP. THERMO. PVT MRK - ONLY/ARROW
- ⑦ PROP. THERMO. PVT MRK - LINE 12", 30' SPACING,
CHEVRON, WHITE (TYP.)
- ⑧ PROP. THERMO. PVT MRK - LINE 12", 500' SPACING, WHITE (TYP.)
- ⑨ PROP. THERMO. PVT MRK - LINE 12", 500' SPACING, YELLOW (TYP.)
- ⑩ PROP. THERMO. PVT MRK - LINE 12", 30' SPACING, WHITE (TYP.)
- ⑪ PROP. THERMO. PVT MRK - LINE 6", WHITE (TYP.)



MODEL: S:\MODELS\MAMES
FILE: I-55-RS-1112



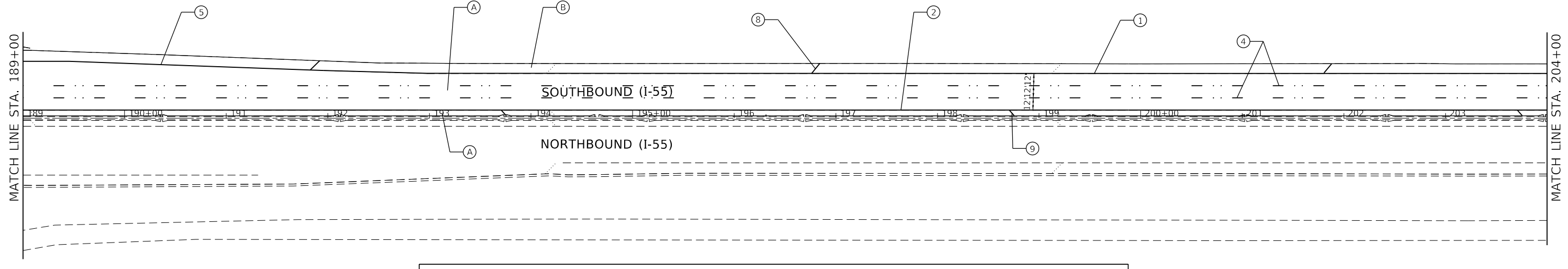
USER NAME = \$USERS	DESIGNED -	REVISED -
PLOT SCALE = \$SCALE\$	DRAWN -	REVISED -
PLOT DATE = \$DATE\$	CHECKED -	REVISED -
	DATE -	REVISED -

**STATE OF ILLINOIS
DEPARTMENT OF TRANSPORTATION**

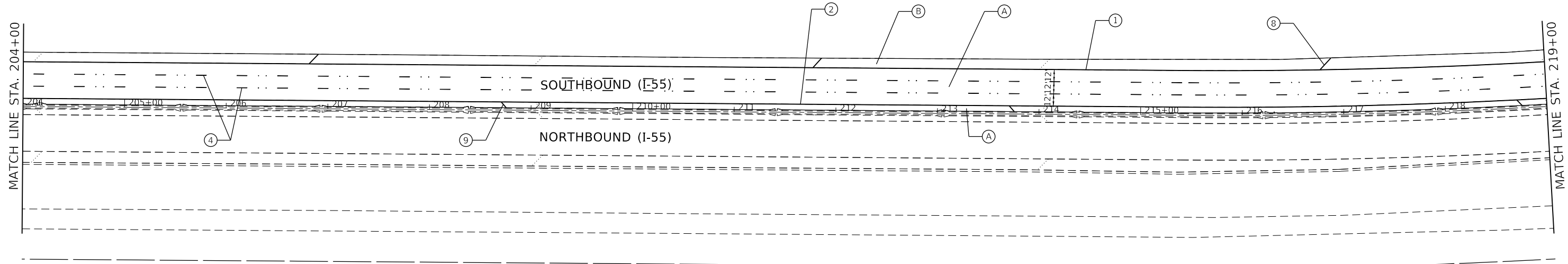
ROADWAY PLAN	
I-55 (SOUTH OF I-80 TO WEBER ROAD)	
SCALE:	SHEET OF SHEETS STA. TO STA.

F.A.I. RTE.	SECTION	COUNTY	TOTAL SHEETS	SHEET NO.
55	2019-154-RS	WILL	164	27
CONTRACT NO. 62K30				
ILLINOIS FED. AID PROJECT				

REVISED SHEET 9/8/2021



ROADWAY WORK LEGEND		PAVEMENT MARKING LEGEND	
(A)	PROP. HOT-MIX ASPHALT SURFACE REMOVAL, 5" PROP. POLYMERIZED HMA SURFACE COURSE, SMA, 12.5, MIX "F", N80, 2" PROP. POLYMERIZED HMA BINDER COURSE, SMA, 12.5, N80, 3"	(1)	PROP. THERMO. PVT MRK - LINE 4", WHITE (TYP.)
(B)	PROP. HOT-MIX ASPHALT SURFACE REMOVAL, 5" PROP. HMA SURFACE COURSE, MIX "D", IL-9.5, N70, 2" PROP. HMA BINDER COURSE, IL-19.0, N70, 3"	(2)	PROP. THERMO. PVT MRK - LINE 4", YELLOW (TYP.)
(C)	PROP. LONGITUDINAL PARTIAL DEPTH REMOVAL, 3" PROP. LONGITUDINAL PARTIAL DEPTH PATCHING PROP. HMA SURFACE COURSE, MIX "D", IL-9.5, N70, 1 1/2" PROP. POLYMERIZED HMA BINDER COURSE, IL-4.75, N50, 3/4"	(3)	PROP. PREFORMED PLASTIC PVT MRK, TYPE D-INLAID-LINE 4" (TYP.) 2'-DASH, 6'-SKIP, WHITE (TYP.)
(D)	PROP. HOT-MIX ASPHALT SURFACE REMOVAL, 1/2" PROP. HMA SURFACE COURSE, MIX "D", IL-9.5, N70, 1 1/2" PROP. POLYMERIZED HMA BINDER COURSE, IL-4.75, N50, 1 1/4"	(4)	PROP. PREFORMED PLASTIC PVT MRK, TYPE D-INLAID-LINE 5", 10'-DASH, 30'-SKIP, WHITE (TYP.), 2 RAISED REFLECTIVE P.M. AT 80'
		(5)	PROP. THERMO. PVT MRK - LINE 8", WHITE (TYP.)
		(6)	PROP. THERMO. PVT MRK - ONLY/ARROW
		(7)	PROP. THERMO. PVT MRK - LINE 12", 30' SPACING, CHEVRON, WHITE, (TYP.)
		(8)	PROP. THERMO. PVT MRK - LINE 12", 500' SPACING, WHITE (TYP.)
		(9)	PROP. THERMO. PVT MRK - LINE 12", 500' SPACING, YELLOW (TYP.)
		(10)	PROP. THERMO. PVT MRK - LINE 12", 30' SPACING, WHITE (TYP.)
		(11)	PROP. THERMO. PVT MRK - LINE 6", WHITE (TYP.)



MODEL: \\MODELS\BAMES
FILE: \\MODELS\FILES



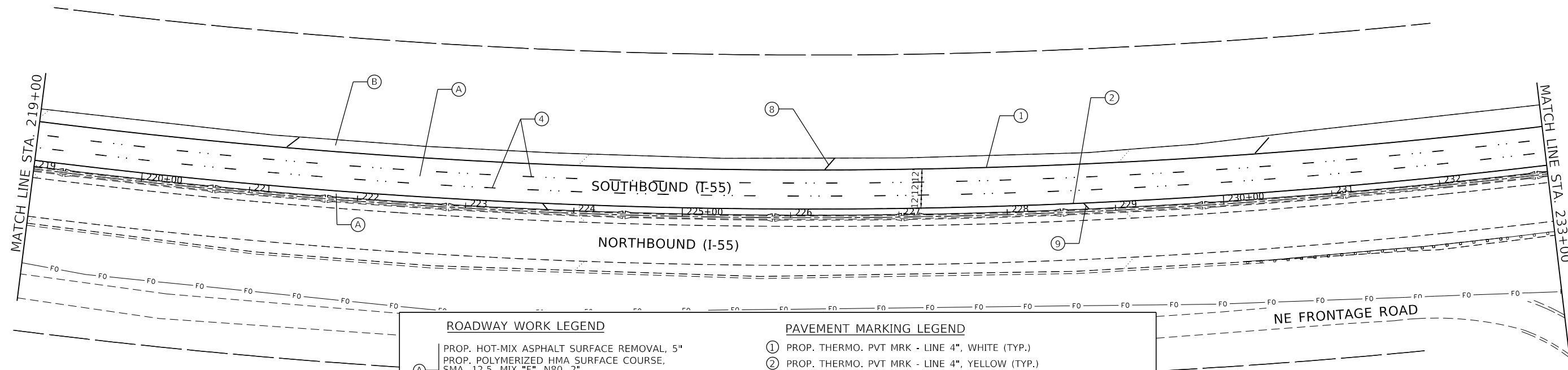
USER NAME = \$USERS	DESIGNED -	REVISED -
PLOT SCALE = \$SCALES	DRAWN -	REVISED -
PLOT DATE = \$DATES	CHECKED -	REVISED -
	DATE -	REVISED -

**STATE OF ILLINOIS
DEPARTMENT OF TRANSPORTATION**

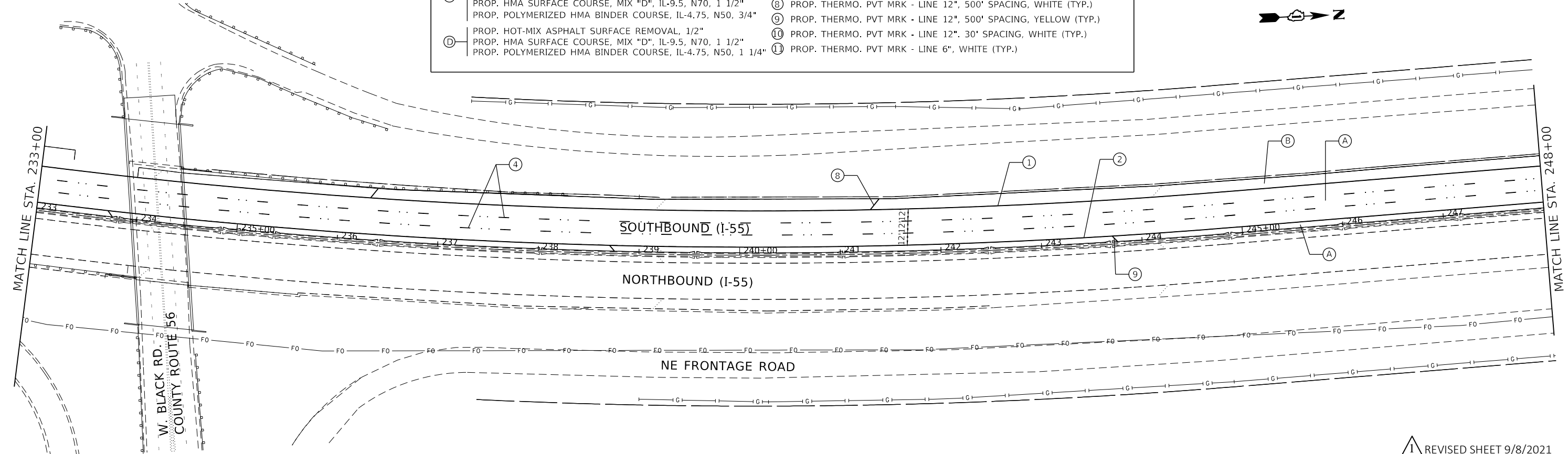
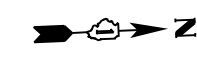
ROADWAY PLAN			
I-55 (SOUTH OF I-80 TO WEBER ROAD)			
SCALE:	SHEET	OF SHEETS	STA. TO STA.

F.A.I. RTE. 55	SECTION	COUNTY	TOTAL SHEETS	SHEET NO.
	2019-154-RS	WILL	164	28
CONTRACT NO. 62K30				
ILLINOIS FED. AID PROJECT				

REVISED SHEET 9/8/2021



ROADWAY WORK LEGEND		PAVEMENT MARKING LEGEND	
A	PROP. HOT-MIX ASPHALT SURFACE REMOVAL, 5" PROP. POLYMERIZED HMA SURFACE COURSE, SMA, 12.5, MIX "F", N80, 2" PROP. POLYMERIZED HMA BINDER COURSE, SMA, 12.5, N80, 3"	①	PROP. THERMO. PVT MRK - LINE 4", WHITE (TYP.)
B	PROP. HOT-MIX ASPHALT SURFACE REMOVAL, 5" PROP. HMA SURFACE COURSE, MIX "D", IL-9.5, N70, 2" PROP. HMA BINDER COURSE, IL-19.0, N70, 3"	②	PROP. THERMO. PVT MRK - LINE 4", YELLOW (TYP.)
C	PROP. LONGITUDINAL PARTIAL DEPTH REMOVAL, 3" PROP. LONGITUDINAL PARTIAL DEPTH PATCHING PROP. HMA SURFACE COURSE, MIX "D", IL-9.5, N70, 1 1/2" PROP. POLYMERIZED HMA BINDER COURSE, IL-4.75, N50, 3/4"	③	PROP. PREFORMED PLASTIC PVT MRK, TYPE D-INLAID-LINE 4" (TYP.) 2'-DASH, 6'-SKIP, WHITE (TYP.)
D	PROP. HOT-MIX ASPHALT SURFACE REMOVAL, 1/2" PROP. HMA SURFACE COURSE, MIX "D", IL-9.5, N70, 1 1/2" PROP. POLYMERIZED HMA BINDER COURSE, IL-4.75, N50, 1 1/4"	④	PROP. PREFORMED PLASTIC PVT MRK, TYPE D-INLAID-LINE 5", 10'-DASH, 30'-SKIP, WHITE (TYP.), 2 RAISED REFLECTIVE P.M. AT 80'
		⑤	PROP. THERMO. PVT MRK - LINE 8", WHITE (TYP.)
		⑥	PROP. THERMO. PVT MRK - ONLY/ARROW
		⑦	PROP. THERMO. PVT MRK - LINE 12", 30' SPACING, CHEVRON, WHITE, (TYP.)
		⑧	PROP. THERMO. PVT MRK - LINE 12", 500' SPACING, WHITE (TYP.)
		⑨	PROP. THERMO. PVT MRK - LINE 12", 500' SPACING, YELLOW (TYP.)
		⑩	PROP. THERMO. PVT MRK - LINE 12", 30' SPACING, WHITE (TYP.)
		⑪	PROP. THERMO. PVT MRK - LINE 6", WHITE (TYP.)



MODEL: \\MODELS\FILES
FILE: \\MODELS\FILES




USER NAME = \$USERS	DESIGNED -	REVISED -
PLOT SCALE = \$SCALES	DRAWN -	REVISED -
PLOT DATE = \$DATES	CHECKED -	REVISED -
	DATE -	REVISED -

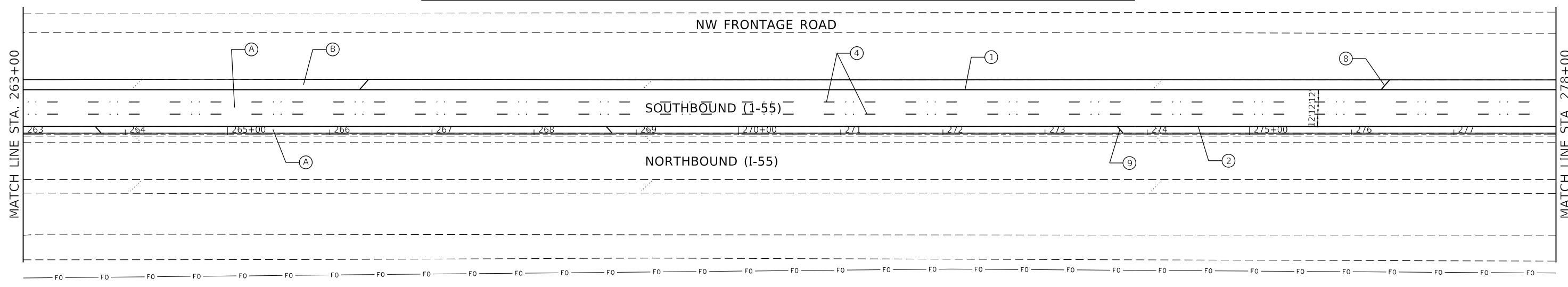
**STATE OF ILLINOIS
DEPARTMENT OF TRANSPORTATION**

ROADWAY PLAN I-55 (SOUTH OF I-80 TO WEBER ROAD)		SCALE:	SHEET	OF	SHEETS	STA.	TO	STA.

REVISED SHEET 9/8/2021		F.A.I. RTE.	SECTION	COUNTY	TOTAL SHEETS	SHEET NO.
55	2019-154-RS	WILL	164	29	CONTRACT NO. 62K30	
		ILLINOIS		FED. AID PROJECT		



ROADWAY WORK LEGEND		PAVEMENT MARKING LEGEND	
(A)	PROP. HOT-MIX ASPHALT SURFACE REMOVAL, 5" PROP. POLYMERIZED HMA SURFACE COURSE, SMA, 12.5, MIX "F", N80, 2" PROP. POLYMERIZED HMA BINDER COURSE, SMA, 12.5, N80, 3"	(1)	PROP. THERMO. PVT MRK - LINE 4", WHITE (TYP.)
(B)	PROP. HOT-MIX ASPHALT SURFACE REMOVAL, 5" PROP. HMA SURFACE COURSE, MIX. "D", IL-9.5, N70, 2" PROP. HMA BINDER COURSE, IL-19.0, N70, 3"	(2)	PROP. THERMO. PVT MRK - LINE 4", YELLOW (TYP.)
(C)	PROP. LONGITUDINAL PARTIAL DEPTH REMOVAL, 3" PROP. LONGITUDINAL PARTIAL DEPTH PATCHING PROP. HMA SURFACE COURSE, MIX "D", IL-9.5, N70, 1 1/2" PROP. POLYMERIZED HMA BINDER COURSE, IL-4.75, N50, 3/4"	(3)	PROP. PREFORMED PLASTIC PVT MRK, TYPE D-INLAID-LINE 4" (TYP.) 2'-DASH, 6'-SKIP, WHITE (TYP.)
(D)	PROP. HOT-MIX ASPHALT SURFACE REMOVAL, 1/2" PROP. HMA SURFACE COURSE, MIX "D", IL-9.5, N70, 1 1/2" PROP. POLYMERIZED HMA BINDER COURSE, IL-4.75, N50, 1 1/4"	(4)	PROP. PREFORMED PLASTIC PVT MRK, TYPE D-INLAID-LINE 5", 10'-DASH, 30'-SKIP, WHITE (TYP.), 2 RAISED REFLECTIVE P.M. AT 80'
		(5)	PROP. THERMO. PVT MRK - LINE 8", WHITE (TYP.)
		(6)	PROP. THERMO. PVT MRK - ONLY/ARROW
		(7)	PROP. THERMO. PVT MRK - LINE 12", 30' SPACING, CHEVRON, WHITE, (TYP.)
		(8)	PROP. THERMO. PVT MRK - LINE 12", 500' SPACING, WHITE (TYP.)
		(9)	PROP. THERMO. PVT MRK - LINE 12", 500' SPACING, YELLOW (TYP.)
		(10)	PROP. THERMO. PVT MRK - LINE 12", 30' SPACING, WHITE (TYP.)
		(11)	PROP. THERMO. PVT MRK - LINE 6", WHITE (TYP.)



MODEL: 140DELENAME
FILE: 140DELENAME.PLT

REVISION 1 REVISED SHEET 9/8/2021



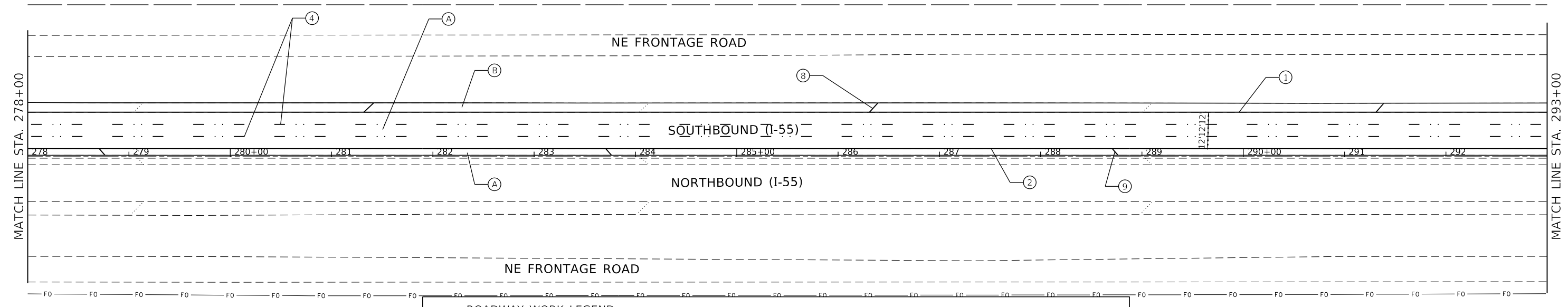
USER NAME = \$USERS	DESIGNED -	REVISED -
PLOT SCALE = \$SCALE\$	DRAWN -	REVISED -
PLOT DATE = \$DATE\$	CHECKED -	REVISED -
	DATE -	REVISED -

**STATE OF ILLINOIS
DEPARTMENT OF TRANSPORTATION**

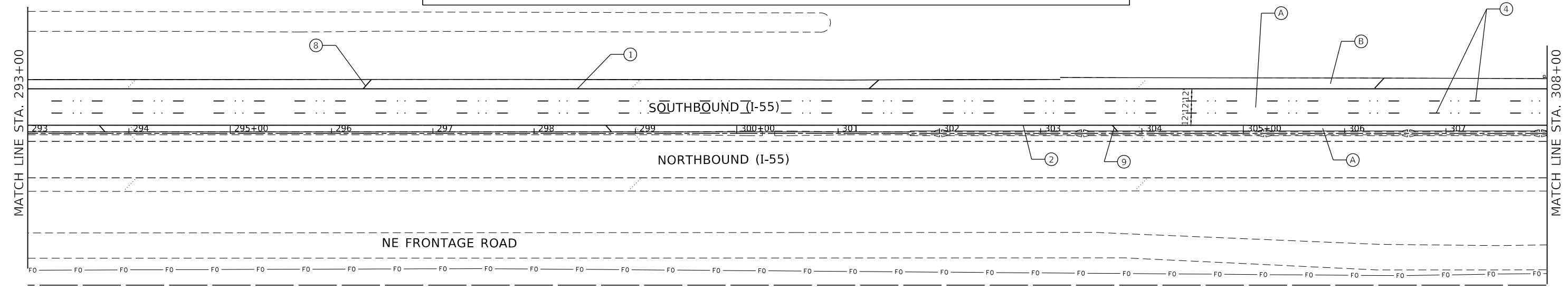
**ROADWAY PLAN
I-55 (SOUTH OF I-80 TO WEBER ROAD)**

SCALE: SHEET OF SHEETS STA. TO STA.

F.A.I. RTE.	SECTION	COUNTY	TOTAL SHEETS	SHEET NO.
55	2019-154-RS	WILL	164	30
CONTRACT NO. 62K30				
ILLINOIS FED. AID PROJECT				



ROADWAY WORK LEGEND		PAVEMENT MARKING LEGEND	
(A)	PROP. HOT-MIX ASPHALT SURFACE REMOVAL, 5" PROP. POLYMERIZED HMA SURFACE COURSE, SMA, 12.5, MIX "F", N80, 2" PROP. POLYMERIZED HMA BINDER COURSE, SMA, 12.5, N80, 3"	(1)	PROP. THERMO. PVT MRK - LINE 4", WHITE (TYP.)
(B)	PROP. HOT-MIX ASPHALT SURFACE REMOVAL, 5" PROP. HMA SURFACE COURSE, MIX. "D", IL-9.5, N70, 2" PROP. HMA BINDER COURSE, IL-19.0, N70, 3"	(2)	PROP. THERMO. PVT MRK - LINE 4", YELLOW (TYP.)
(C)	PROP. LONGITUDINAL PARTIAL DEPTH REMOVAL, 3" PROP. LONGITUDINAL PARTIAL DEPTH PATCHING PROP. HMA SURFACE COURSE, MIX "D", IL-9.5, N70, 1 1/2" PROP. POLYMERIZED HMA BINDER COURSE, IL-4.75, N50, 3/4"	(3)	PROP. PREFORMED PLASTIC PVT MRK, TYPE D-INLAID-LINE 4" (TYP.) 2'-DASH, 6'-SKIP, WHITE (TYP.)
(D)	PROP. HOT-MIX ASPHALT SURFACE REMOVAL, 1/2" PROP. HMA SURFACE COURSE, MIX "D", IL-9.5, N70, 1 1/2" PROP. POLYMERIZED HMA BINDER COURSE, IL-4.75, N50, 1 1/4"	(4)	PROP. PREFORMED PLASTIC PVT MRK, TYPE D-INLAID-LINE 5", 10'-DASH, 30'-SKIP, WHITE (TYP.), 2 RAISED REFLECTIVE P.M. AT 80'
		(5)	PROP. THERMO. PVT MRK - LINE 8", WHITE (TYP.)
		(6)	PROP. THERMO. PVT MRK - ONLY/ARROW
		(7)	PROP. THERMO. PVT MRK - LINE 12", 30' SPACING, CHEVRON, WHITE, (TYP.)
		(8)	PROP. THERMO. PVT MRK - LINE 12", 500' SPACING, WHITE (TYP.)
		(9)	PROP. THERMO. PVT MRK - LINE 12", 500' SPACING, YELLOW (TYP.)
		(10)	PROP. THERMO. PVT MRK - LINE 12", 30' SPACING, WHITE (TYP.)
		(11)	PROP. THERMO. PVT MRK - LINE 6", WHITE (TYP.)



MODEL: \$MODELNAME\$
FILE: \$NAME\$. \$FILE\$



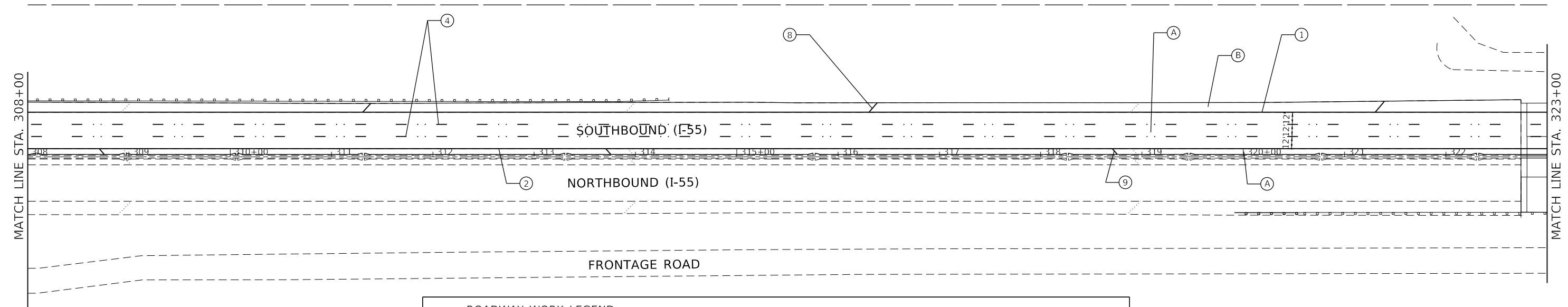
USER NAME = \$USERS	DESIGNED -	REVISED -
PLOT SCALE = \$SCALE\$	DRAWN -	REVISED -
PLOT DATE = \$DATE\$	CHECKED -	REVISED -
	DATE -	REVISED -

**STATE OF ILLINOIS
DEPARTMENT OF TRANSPORTATION**

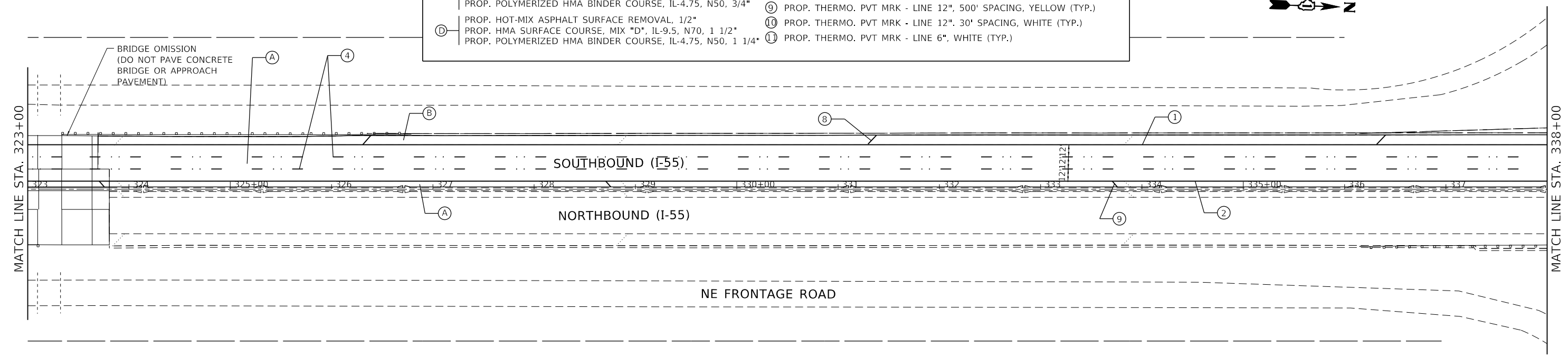
ROADWAY PLAN			
I-55 (SOUTH OF I-80 TO WEBER ROAD)			
SCALE:	SHEET	OF	SHEETS
	STA.	TO	STA.

F.A.I. RTE.	SECTION	COUNTY	TOTAL SHEETS	SHEET NO.
55	2019-154-RS	WILL	164	31
CONTRACT NO. 62K30				
ILLINOIS		FED. AID PROJECT		

▲ REVISED SHEET 9/8/2021



ROADWAY WORK LEGEND		PAVEMENT MARKING LEGEND	
A	PROP. HOT-MIX ASPHALT SURFACE REMOVAL, 5" PROP. POLYMERIZED HMA SURFACE COURSE, SMA, 12.5, MIX "F", N80, 2" PROP. POLYMERIZED HMA BINDER COURSE, SMA, 12.5, N80, 3"	1	PROP. THERMO. PVT MRK - LINE 4", WHITE (TYP.)
B	PROP. HOT-MIX ASPHALT SURFACE REMOVAL, 5" PROP. HMA SURFACE COURSE, MIX. "D", IL-9.5, N70, 2" PROP. HMA BINDER COURSE, IL-19.0, N70, 3"	2	PROP. THERMO. PVT MRK - LINE 4", YELLOW (TYP.)
C	PROP. LONGITUDINAL PARTIAL DEPTH REMOVAL, 3" PROP. LONGITUDINAL PARTIAL DEPTH PATCHING PROP. HMA SURFACE COURSE, MIX "D", IL-9.5, N70, 1 1/2" PROP. POLYMERIZED HMA BINDER COURSE, IL-4.75, N50, 3/4"	3	PROP. PREFORMED PLASTIC PVT MRK, TYPE D-INLAID-LINE 4" (TYP.) 2'-DASH, 6'-SKIP, WHITE (TYP.)
D	PROP. HOT-MIX ASPHALT SURFACE REMOVAL, 1/2" PROP. HMA SURFACE COURSE, MIX "D", IL-9.5, N70, 1 1/2" PROP. POLYMERIZED HMA BINDER COURSE, IL-4.75, N50, 1 1/4"	4	PROP. PREFORMED PLASTIC PVT MRK, TYPE D-INLAID-LINE 5", 10'-DASH, 30'-SKIP, WHITE (TYP.), 2 RAISED REFLECTIVE P.M. AT 80'
		5	PROP. THERMO. PVT MRK - LINE 8", WHITE (TYP.)
		6	PROP. THERMO. PVT MRK - ONLY/ARROW
		7	PROP. THERMO. PVT MRK - LINE 12", 30' SPACING, CHEVRON, WHITE, (TYP.)
		8	PROP. THERMO. PVT MRK - LINE 12", 500' SPACING, WHITE (TYP.)
		9	PROP. THERMO. PVT MRK - LINE 12", 500' SPACING, YELLOW (TYP.)
		10	PROP. THERMO. PVT MRK - LINE 12", 30' SPACING, WHITE (TYP.)
		11	PROP. THERMO. PVT MRK - LINE 6", WHITE (TYP.)



MODEL: \$MODELNAME\$
FILE: \$NAME\$. \$FILE\$



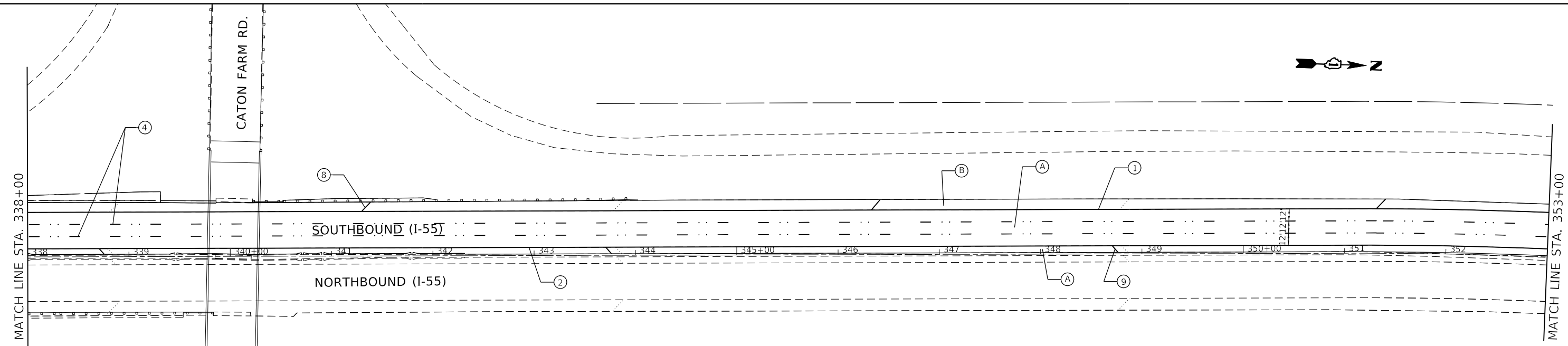
USER NAME = \$USERS	DESIGNED -	REVISED -
PLOT SCALE = \$SCALE\$	DRAWN -	REVISED -
PLOT DATE = \$DATE\$	CHECKED -	REVISED -
	DATE -	REVISED -

STATE OF ILLINOIS
DEPARTMENT OF TRANSPORTATION

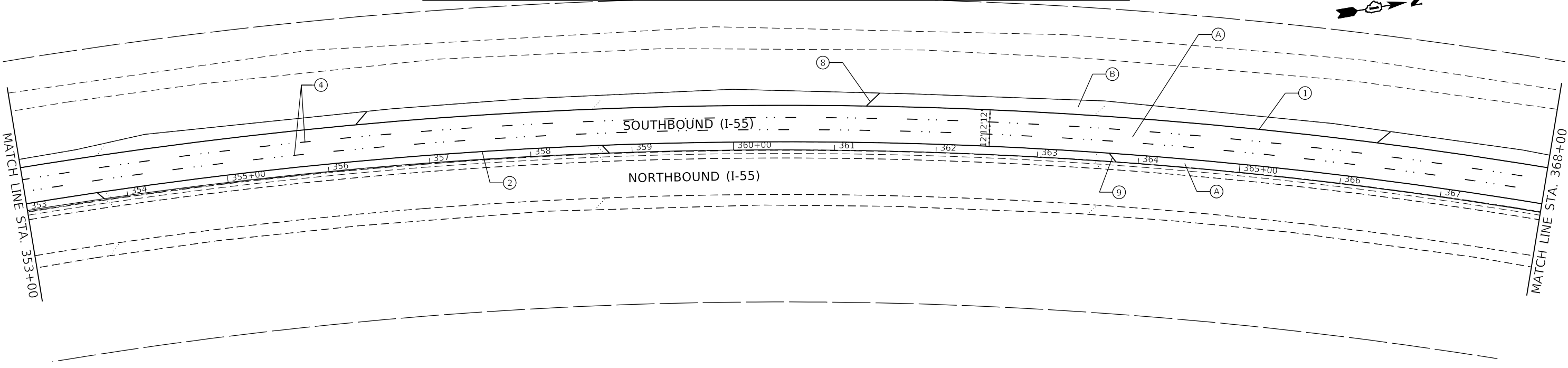
ROADWAY PLAN			
I-55 (SOUTH OF I-80 TO WEBER ROAD)			
SCALE:	SHEET	OF	SHEETS
	STA.	TO	STA.

F.A.I. RTE.	SECTION	COUNTY	TOTAL SHEETS	SHEET NO.
55	2019-154-RS	WILL	164	32
CONTRACT NO. 62K30				
ILLINOIS FED. AID PROJECT				

REVISED SHEET 9/8/2021



ROADWAY WORK LEGEND		PAVEMENT MARKING LEGEND	
(A)	PROP. HOT-MIX ASPHALT SURFACE REMOVAL, 5" PROP. POLYMERIZED HMA SURFACE COURSE, SMA, 12.5, MIX "F", N80, 2" PROP. POLYMERIZED HMA BINDER COURSE, SMA, 12.5, N80, 3"	(1)	PROP. THERMO. PVT MRK - LINE 4", WHITE (TYP.)
(B)	PROP. HOT-MIX ASPHALT SURFACE REMOVAL, 5" PROP. HMA SURFACE COURSE, MIX. "D", IL-9.5, N70, 2" PROP. HMA BINDER COURSE, IL-19.0, N70, 3"	(2)	PROP. THERMO. PVT MRK - LINE 4", YELLOW (TYP.)
(C)	PROP. LONGITUDINAL PARTIAL DEPTH REMOVAL, 3" PROP. LONGITUDINAL PARTIAL DEPTH PATCHING PROP. HMA SURFACE COURSE, MIX "D", IL-9.5, N70, 1 1/2" PROP. POLYMERIZED HMA BINDER COURSE, IL-4.75, N50, 3/4"	(3)	PROP. PREFORMED PLASTIC PVT MRK, TYPE D-INLAID-LINE 4" (TYP.) 2'-DASH, 6'-SKIP, WHITE (TYP.)
(D)	PROP. HOT-MIX ASPHALT SURFACE REMOVAL, 1/2" PROP. HMA SURFACE COURSE, MIX "D", IL-9.5, N70, 1 1/2" PROP. POLYMERIZED HMA BINDER COURSE, IL-4.75, N50, 1 1/4"	(4)	PROP. PREFORMED PLASTIC PVT MRK, TYPE D-INLAID-LINE 5", 10'-DASH, 30'-SKIP, WHITE (TYP.), 2 RAISED REFLECTIVE P.M. AT 80'
		(5)	PROP. THERMO. PVT MRK - LINE 8", WHITE (TYP.)
		(6)	PROP. THERMO. PVT MRK - ONLY/ARROW
		(7)	PROP. THERMO. PVT MRK - LINE 12", 30' SPACING, CHEVRON, WHITE, (TYP.)
		(8)	PROP. THERMO. PVT MRK - LINE 12", 500' SPACING, WHITE (TYP.)
		(9)	PROP. THERMO. PVT MRK - LINE 12", 500' SPACING, YELLOW (TYP.)
		(10)	PROP. THERMO. PVT MRK - LINE 12", 30' SPACING, WHITE (TYP.)
		(11)	PROP. THERMO. PVT MRK - LINE 6", WHITE (TYP.)



MODEL: 140DELENAME
FILE: 140DELENAME.PLT



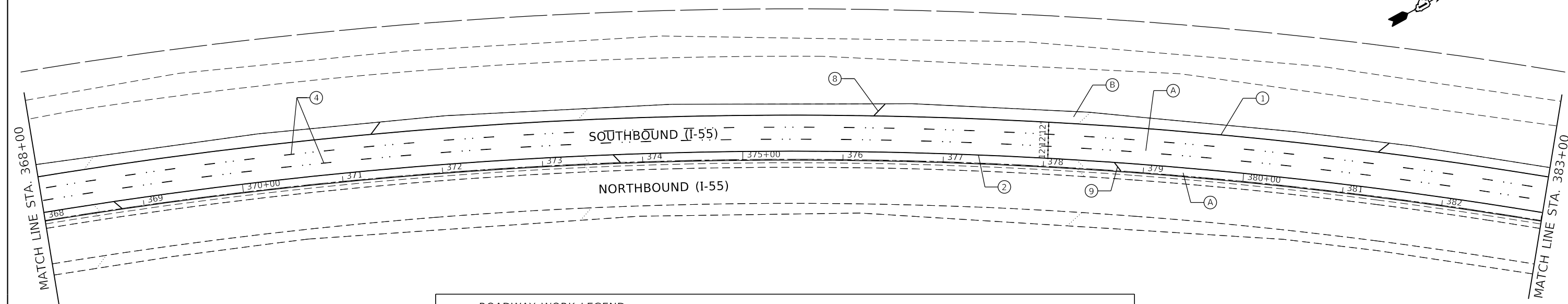
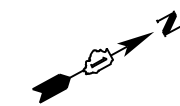
USER NAME = \$USERS	DESIGNED -	REVISED -
PLOT SCALE = \$SCALE\$	DRAWN -	REVISED -
PLOT DATE = \$DATE\$	CHECKED -	REVISED -
	DATE -	REVISED -

STATE OF ILLINOIS
DEPARTMENT OF TRANSPORTATION

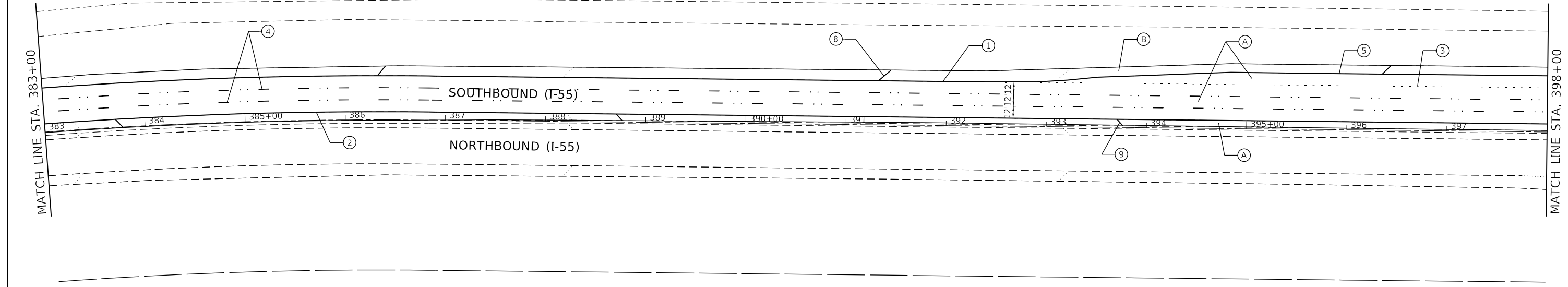
ROADWAY PLAN			
I-55 (SOUTH OF I-80 TO WEBER ROAD)			
SCALE:	SHEET	OF SHEETS	STA. TO STA.

REVISED SHEET 9/8/2021

F.A.I. RTE.	SECTION	COUNTY	TOTAL SHEETS	SHEET NO.
55	2019-154-RS	WILL	164	33
CONTRACT NO. 62K30				
ILLINOIS FED. AID PROJECT				



ROADWAY WORK LEGEND		PAVEMENT MARKING LEGEND	
(A)	PROP. HOT-MIX ASPHALT SURFACE REMOVAL, 5" PROP. POLYMERIZED HMA SURFACE COURSE, SMA, 12.5, MIX "F", N80, 2" PROP. POLYMERIZED HMA BINDER COURSE, SMA, 12.5, N80, 3"	①	PROP. THERMO. PVT MRK - LINE 4", WHITE (TYP.)
(B)	PROP. HOT-MIX ASPHALT SURFACE REMOVAL, 5" PROP. HMA SURFACE COURSE, MIX. "D", IL-9.5, N70, 2" PROP. HMA BINDER COURSE, IL-19.0, N70, 3"	②	PROP. THERMO. PVT MRK - LINE 4", YELLOW (TYP.)
(C)	PROP. LONGITUDINAL PARTIAL DEPTH REMOVAL, 3" PROP. LONGITUDINAL PARTIAL DEPTH PATCHING PROP. HMA SURFACE COURSE, MIX "D", IL-9.5, N70, 1 1/2" PROP. POLYMERIZED HMA BINDER COURSE, IL-4.75, N50, 3/4"	③	PROP. PREFORMED PLASTIC PVT MRK, TYPE D-INLAID-LINE 4" (TYP.) 2'-DASH, 6'-SKIP, WHITE (TYP.)
(D)	PROP. HOT-MIX ASPHALT SURFACE REMOVAL, 1/2" PROP. HMA SURFACE COURSE, MIX "D", IL-9.5, N70, 1 1/2" PROP. POLYMERIZED HMA BINDER COURSE, IL-4.75, N50, 1 1/4"	④	PROP. PREFORMED PLASTIC PVT MRK, TYPE D-INLAID-LINE 5", 10'-DASH, 30'-SKIP, WHITE (TYP.), 2 RAISED REFLECTIVE P.M. AT 80'
		⑤	PROP. THERMO. PVT MRK - LINE 8", WHITE (TYP.)
		⑥	PROP. THERMO. PVT MRK - ONLY/ARROW
		⑦	PROP. THERMO. PVT MRK - LINE 12", 30' SPACING, CHEVRON, WHITE, (TYP.)
		⑧	PROP. THERMO. PVT MRK - LINE 12", 500' SPACING, WHITE (TYP.)
		⑨	PROP. THERMO. PVT MRK - LINE 12", 500' SPACING, YELLOW (TYP.)
		⑩	PROP. THERMO. PVT MRK - LINE 12", 30' SPACING, WHITE (TYP.)
		⑪	PROP. THERMO. PVT MRK - LINE 6", WHITE (TYP.)



MODEL: \\MODELS\BAMES
FILE: \\MODELS: 31113



USER NAME = \$USERS	DESIGNED -	REVISED -
PLOT SCALE = \$SCALE\$	DRAWN -	REVISED -
PLOT DATE = \$DATE\$	CHECKED -	REVISED -
	DATE -	REVISED -

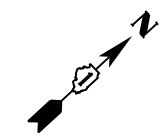
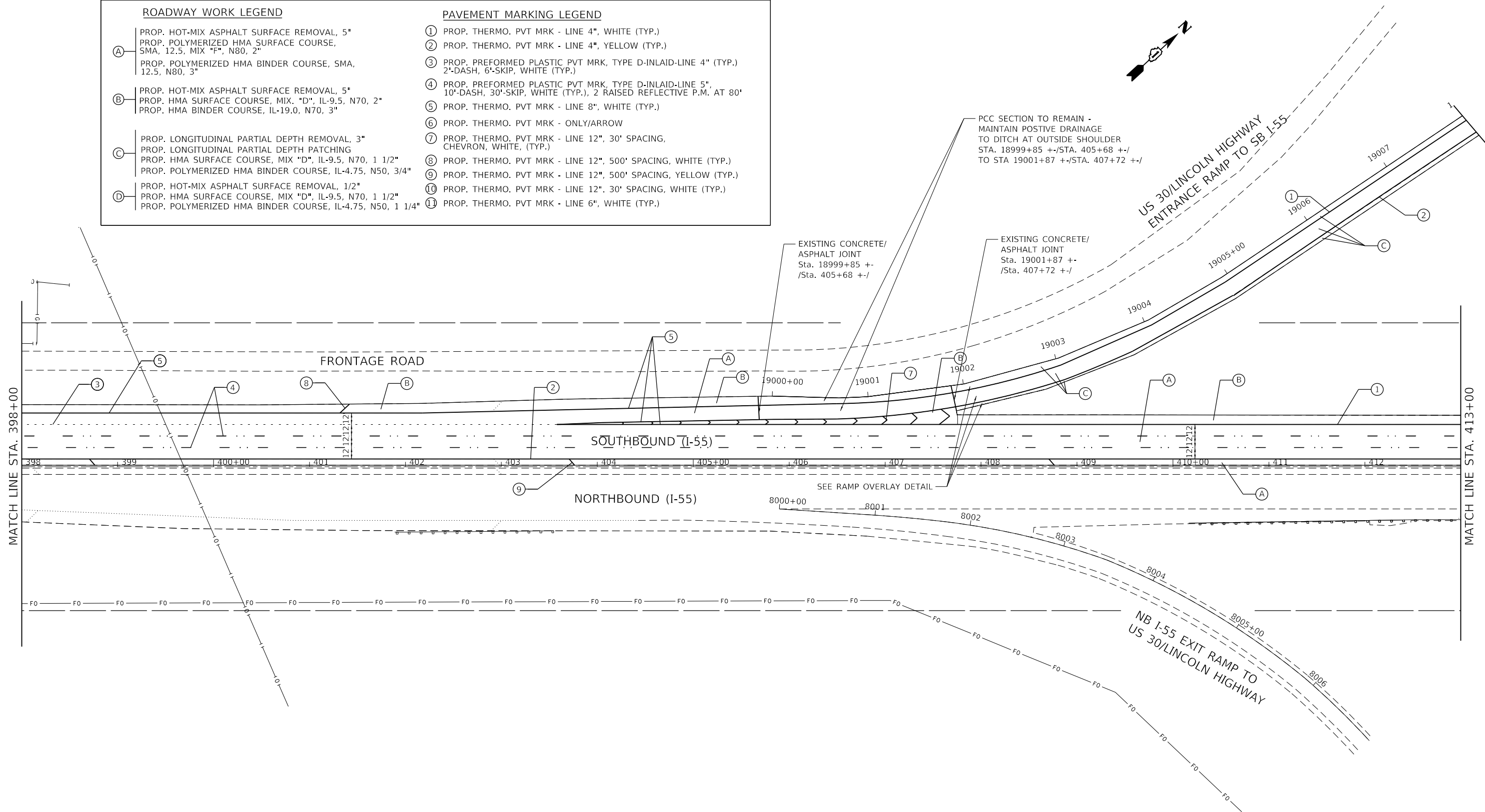
**STATE OF ILLINOIS
DEPARTMENT OF TRANSPORTATION**

ROADWAY PLAN			
I-55 (SOUTH OF I-80 TO WEBER ROAD)			
SCALE:	SHEET	OF SHEETS	STA. TO STA.

F.A.I. RTE.	SECTION	COUNTY	TOTAL SHEETS	SHEET NO.
55	2019-154-RS	WILL	164	34
CONTRACT NO. 62K30				
ILLINOIS FED. AID PROJECT				

REVISED SHEET 9/8/2021

ROADWAY WORK LEGEND		PAVEMENT MARKING LEGEND	
A	PROP. HOT-MIX ASPHALT SURFACE REMOVAL, 5"	①	PROP. THERMO. PVT MRK - LINE 4", WHITE (TYP.)
	PROP. POLYMERIZED HMA SURFACE COURSE, SMA, 12.5, MIX "F", N80, 2"	②	PROP. THERMO. PVT MRK - LINE 4", YELLOW (TYP.)
	PROP. POLYMERIZED HMA BINDER COURSE, SMA, 12.5, N80, 3"	③	PROP. PREFORMED PLASTIC PVT MRK, TYPE D-INLAID-LINE 4" (TYP.) 2'-DASH, 6'-SKIP, WHITE (TYP.)
B	PROP. HOT-MIX ASPHALT SURFACE REMOVAL, 5"	④	PROP. PREFORMED PLASTIC PVT MRK, TYPE D-INLAID-LINE 5", 10'-DASH, 30'-SKIP, WHITE (TYP.), 2 RAISED REFLECTIVE P.M. AT 80'
	PROP. HMA SURFACE COURSE, MIX "D", IL-9.5, N70, 2"	⑤	PROP. THERMO. PVT MRK - LINE 8", WHITE (TYP.)
	PROP. HMA BINDER COURSE, IL-19.0, N70, 3"	⑥	PROP. THERMO. PVT MRK - ONLY/ARROW
C	PROP. LONGITUDINAL PARTIAL DEPTH REMOVAL, 3"	⑦	PROP. THERMO. PVT MRK - LINE 12", 30' SPACING, CHEVRON, WHITE, (TYP.)
	PROP. LONGITUDINAL PARTIAL DEPTH PATCHING	⑧	PROP. THERMO. PVT MRK - LINE 12", 500' SPACING, WHITE (TYP.)
	PROP. HMA SURFACE COURSE, MIX "D", IL-9.5, N70, 1 1/2"	⑨	PROP. THERMO. PVT MRK - LINE 12", 500' SPACING, YELLOW (TYP.)
D	PROP. POLYMERIZED HMA BINDER COURSE, IL-4.75, N50, 3/4"	⑩	PROP. THERMO. PVT MRK - LINE 12", 30' SPACING, WHITE (TYP.)
	PROP. HOT-MIX ASPHALT SURFACE REMOVAL, 1/2"	⑪	PROP. THERMO. PVT MRK - LINE 6", WHITE (TYP.)
	PROP. HMA SURFACE COURSE, MIX "D", IL-9.5, N70, 1 1/2"		
	PROP. POLYMERIZED HMA BINDER COURSE, IL-4.75, N50, 1 1/4"		



MODEL: \\MODELS\BAMES
FILE: \\MODELS\FILES



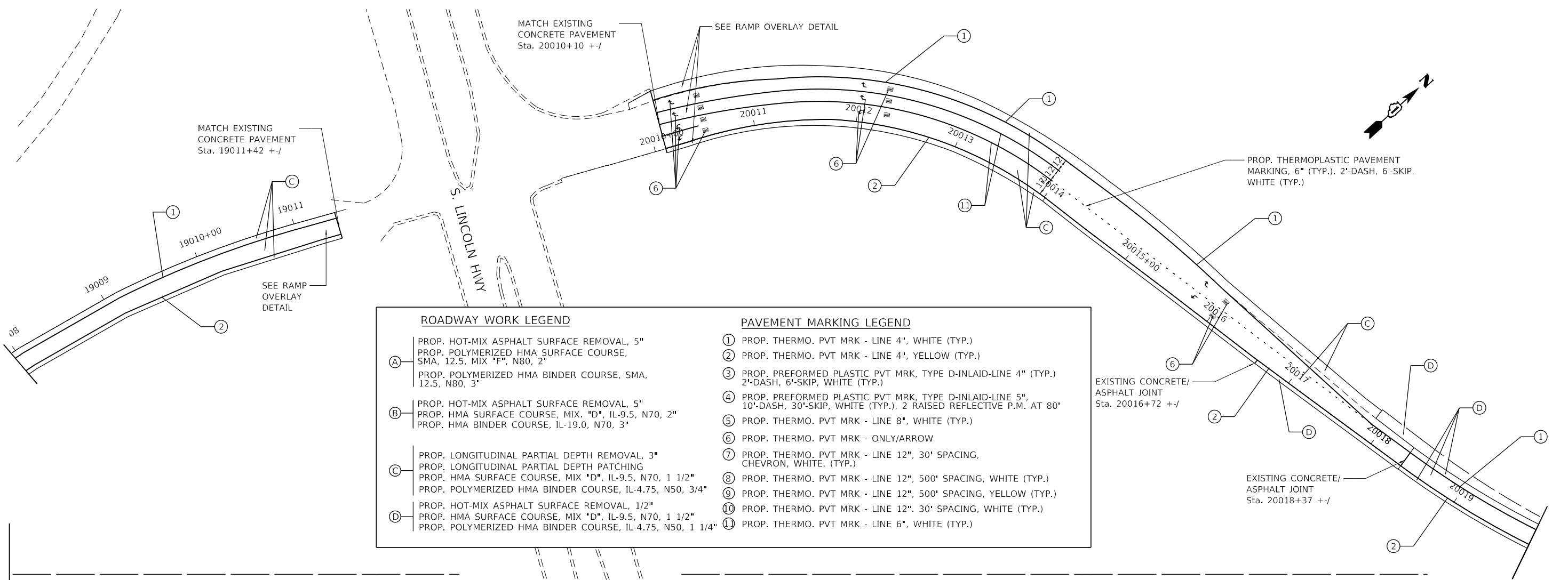
USER NAME = \$USERS	DESIGNED -	REVISED -
PLOT SCALE = \$SCALES	DRAWN -	REVISED -
PLOT DATE = \$DATES	CHECKED -	REVISED -
	DATE -	REVISED -

STATE OF ILLINOIS
DEPARTMENT OF TRANSPORTATION

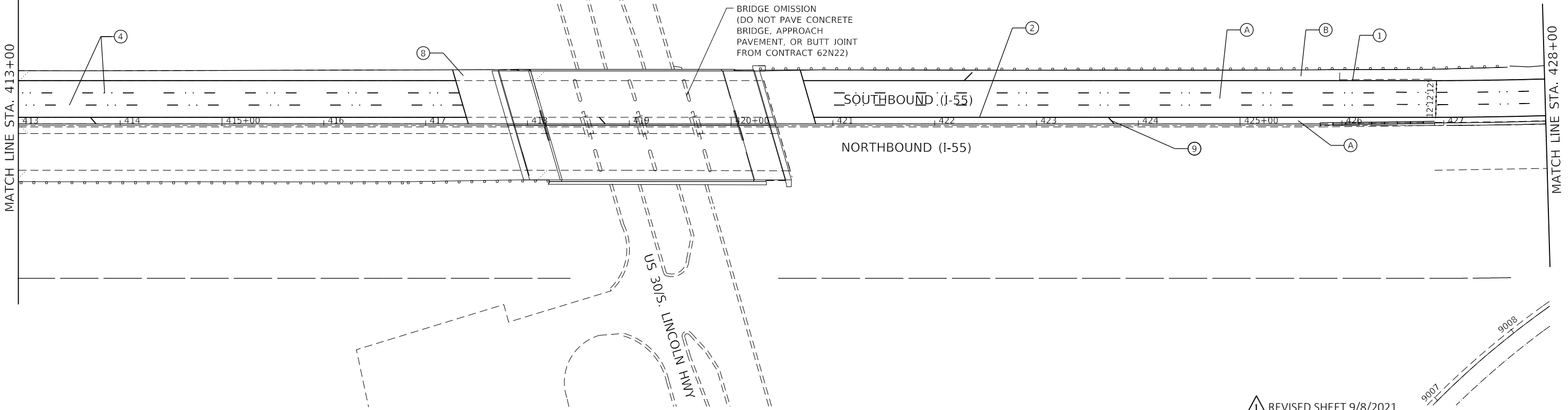
ROADWAY PLAN			
I-55 (SOUTH OF I-80 TO WEBER ROAD)			
SCALE:	SHEET	OF SHEETS	STA. TO STA.

F.A.I. RTE.	SECTION	COUNTY	TOTAL SHEETS	SHEET NO.
55	2019-154-RS	WILL	164	35
CONTRACT NO. 62K30				
ILLINOIS FED. AID PROJECT				

REVISED SHEET 9/8/2021



ROADWAY WORK LEGEND		PAVEMENT MARKING LEGEND	
(A)	PROP. HOT-MIX ASPHALT SURFACE REMOVAL, 5" PROP. POLYMERIZED HMA SURFACE COURSE, SMA, 12.5, MIX "F", N80, 2" PROP. POLYMERIZED HMA BINDER COURSE, SMA, 12.5, N80, 3"	(1)	PROP. THERMO. PVT MRK - LINE 4", WHITE (TYP.)
(B)	PROP. HOT-MIX ASPHALT SURFACE REMOVAL, 5" PROP. HMA SURFACE COURSE, MIX "D", IL-9.5, N70, 2" PROP. HMA BINDER COURSE, IL-19.0, N70, 3"	(2)	PROP. THERMO. PVT MRK - LINE 4", YELLOW (TYP.)
(C)	PROP. LONGITUDINAL PARTIAL DEPTH REMOVAL, 3" PROP. LONGITUDINAL PARTIAL DEPTH PATCHING PROP. HMA SURFACE COURSE, MIX "D", IL-9.5, N70, 1 1/2" PROP. POLYMERIZED HMA BINDER COURSE, IL-4.75, N50, 3/4"	(3)	PROP. PREFORMED PLASTIC PVT MRK, TYPE D-INLAID-LINE 4" (TYP.) 2'-DASH, 6'-SKIP, WHITE (TYP.)
(D)	PROP. HOT-MIX ASPHALT SURFACE REMOVAL, 1/2" PROP. HMA SURFACE COURSE, MIX "D", IL-9.5, N70, 1 1/2" PROP. POLYMERIZED HMA BINDER COURSE, IL-4.75, N50, 1 1/4"	(4)	PROP. PREFORMED PLASTIC PVT MRK, TYPE D-INLAID-LINE 5", 10'-DASH, 30'-SKIP, WHITE (TYP.), 2 RAISED REFLECTIVE P.M. AT 80'
		(5)	PROP. THERMO. PVT MRK - LINE 8", WHITE (TYP.)
		(6)	PROP. THERMO. PVT MRK - ONLY/ARROW
		(7)	PROP. THERMO. PVT MRK - LINE 12", 30' SPACING, CHEVRON, WHITE, (TYP.)
		(8)	PROP. THERMO. PVT MRK - LINE 12", 500' SPACING, WHITE (TYP.)
		(9)	PROP. THERMO. PVT MRK - LINE 12", 500' SPACING, YELLOW (TYP.)
		(10)	PROP. THERMO. PVT MRK - LINE 12", 30' SPACING, WHITE (TYP.)
		(11)	PROP. THERMO. PVT MRK - LINE 6", WHITE (TYP.)



MODEL: \$MODELNAME\$
FILE: \$NAME\$. \$FILE\$



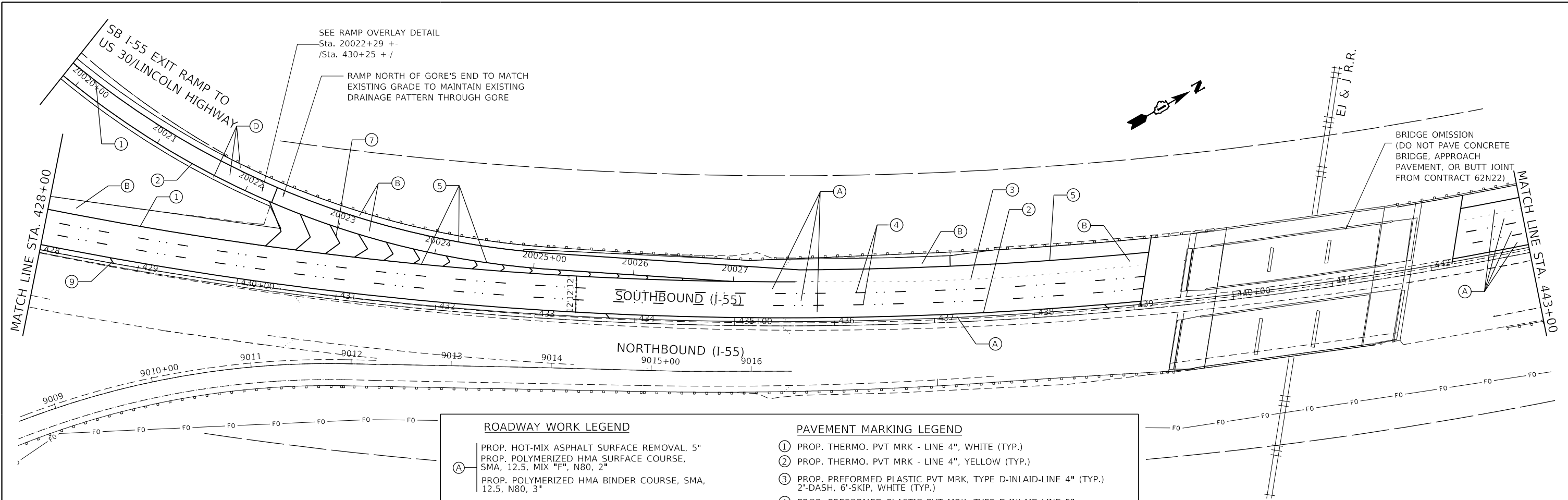
USER NAME = \$USERS	DESIGNED -	REVISED -
PLOT SCALE = \$SCALE\$	DRAWN -	REVISED -
PLOT DATE = \$DATE\$	CHECKED -	REVISED -
	DATE -	REVISED -

STATE OF ILLINOIS
DEPARTMENT OF TRANSPORTATION

ROADWAY PLAN	
I-55 (SOUTH OF I-80 TO WEBER ROAD)	
SCALE:	SHEET OF SHEETS STA. TO STA.

REVISED SHEET 9/8/2021

F.A.I. RTE.	SECTION	COUNTY	TOTAL SHEETS	SHEET NO.
55	2019-154-RS	WILL	164	36
CONTRACT NO. 62K30				
ILLINOIS FED. AID PROJECT				

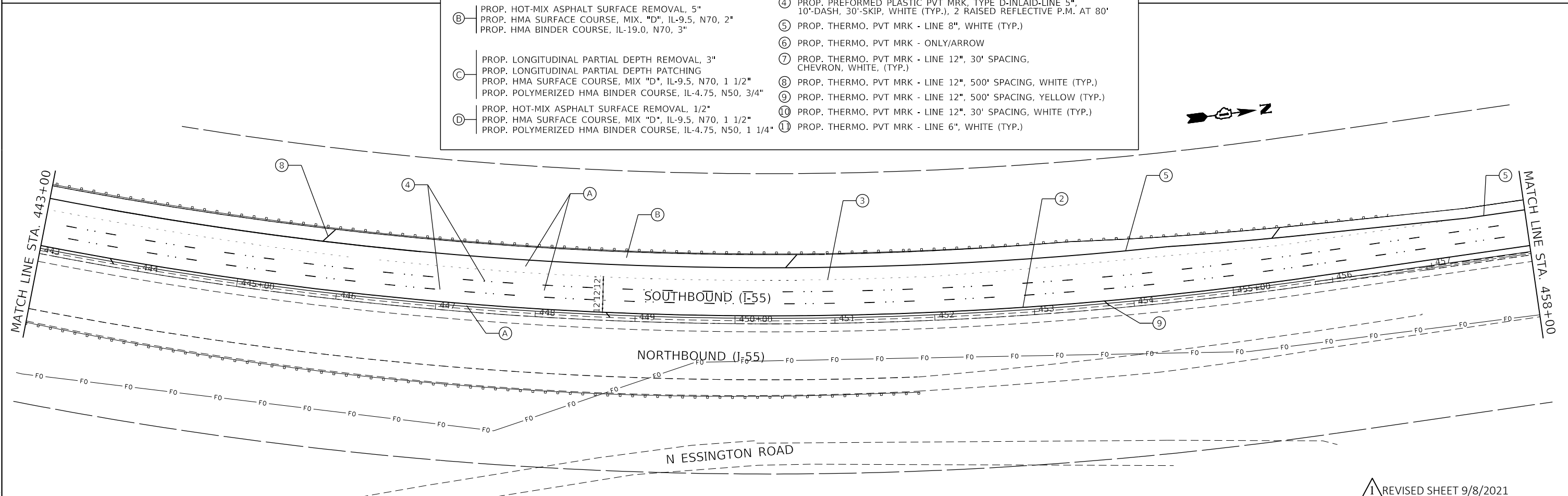


SEE RAMP OVERLAY DETAIL
Sta. 20022+29 +/-
/Sta. 430+25 +/-

RAMP NORTH OF GORE'S END TO MATCH
EXISTING GRADE TO MAINTAIN EXISTING
DRAINAGE PATTERN THROUGH GORE

BRIDGE OMISSION
(DO NOT PAVE CONCRETE
BRIDGE, APPROACH
PAVEMENT, OR BUTT JOINT
FROM CONTRACT 62N22)

ROADWAY WORK LEGEND		PAVEMENT MARKING LEGEND	
(A)	PROP. HOT-MIX ASPHALT SURFACE REMOVAL, 5" PROP. POLYMERIZED HMA SURFACE COURSE, SMA, 12.5, MIX "F", N80, 2" PROP. POLYMERIZED HMA BINDER COURSE, SMA, 12.5, N80, 3"	(1)	PROP. THERMO. PVT MRK - LINE 4", WHITE (TYP.)
(B)	PROP. HOT-MIX ASPHALT SURFACE REMOVAL, 5" PROP. HMA SURFACE COURSE, MIX. "D", IL-9.5, N70, 2" PROP. HMA BINDER COURSE, IL-19.0, N70, 3"	(2)	PROP. THERMO. PVT MRK - LINE 4", YELLOW (TYP.)
(C)	PROP. LONGITUDINAL PARTIAL DEPTH REMOVAL, 3" PROP. LONGITUDINAL PARTIAL DEPTH PATCHING PROP. HMA SURFACE COURSE, MIX "D", IL-9.5, N70, 1 1/2" PROP. POLYMERIZED HMA BINDER COURSE, IL-4.75, N50, 3/4"	(3)	PROP. PREFORMED PLASTIC PVT MRK, TYPE D-INLAID-LINE 4" (TYP.) 2'-DASH, 6'-SKIP, WHITE (TYP.)
(D)	PROP. HOT-MIX ASPHALT SURFACE REMOVAL, 1/2" PROP. HMA SURFACE COURSE, MIX "D", IL-9.5, N70, 1 1/2" PROP. POLYMERIZED HMA BINDER COURSE, IL-4.75, N50, 1 1/4"	(4)	PROP. PREFORMED PLASTIC PVT MRK, TYPE D-INLAID-LINE 5", 10'-DASH, 30'-SKIP, WHITE (TYP.), 2 RAISED REFLECTIVE P.M. AT 80'
		(5)	PROP. THERMO. PVT MRK - LINE 8", WHITE (TYP.)
		(6)	PROP. THERMO. PVT MRK - ONLY/ARROW
		(7)	PROP. THERMO. PVT MRK - LINE 12", 30' SPACING, CHEVRON, WHITE, (TYP.)
		(8)	PROP. THERMO. PVT MRK - LINE 12", 500' SPACING, WHITE (TYP.)
		(9)	PROP. THERMO. PVT MRK - LINE 12", 500' SPACING, YELLOW (TYP.)
		(10)	PROP. THERMO. PVT MRK - LINE 12", 30' SPACING, WHITE (TYP.)
		(11)	PROP. THERMO. PVT MRK - LINE 6", WHITE (TYP.)



MODEL: S:\MODELS\NAMES
FILE: I-55.P31 FILES

GRAF
8501 W. Higgins Road, Suite 280
Chicago, Illinois 60631
(773) 398-0112

USER NAME = \$USERS	DESIGNED -	REVISED -
PLOT SCALE = \$SCALE\$	DRAWN -	REVISED -
PLOT DATE = \$DATE\$	CHECKED -	REVISED -
	DATE -	REVISED -

STATE OF ILLINOIS
DEPARTMENT OF TRANSPORTATION

ROADWAY PLAN
I-55 (SOUTH OF I-80 TO WEBER ROAD)

SCALE: SHEET OF SHEETS STA. TO STA.

F.A.I. RTE.	SECTION	COUNTY	TOTAL SHEETS	SHEET NO.
55	2019-154-RS	WILL	164	37
CONTRACT NO. 62K30				
ILLINOIS FED. AID PROJECT				

REVISI REVISION SHEET 9/8/2021

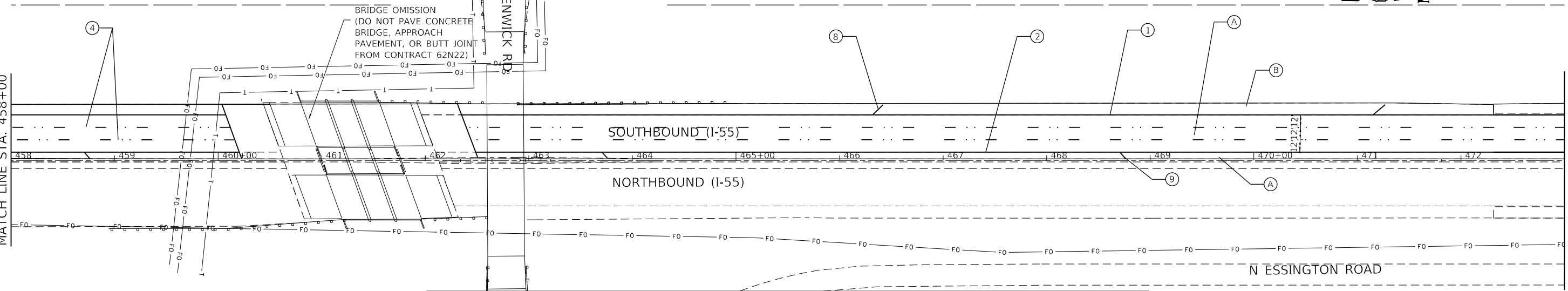
MINK CREEK

E. RENWICK RD.



MATCH LINE STA. 458+00

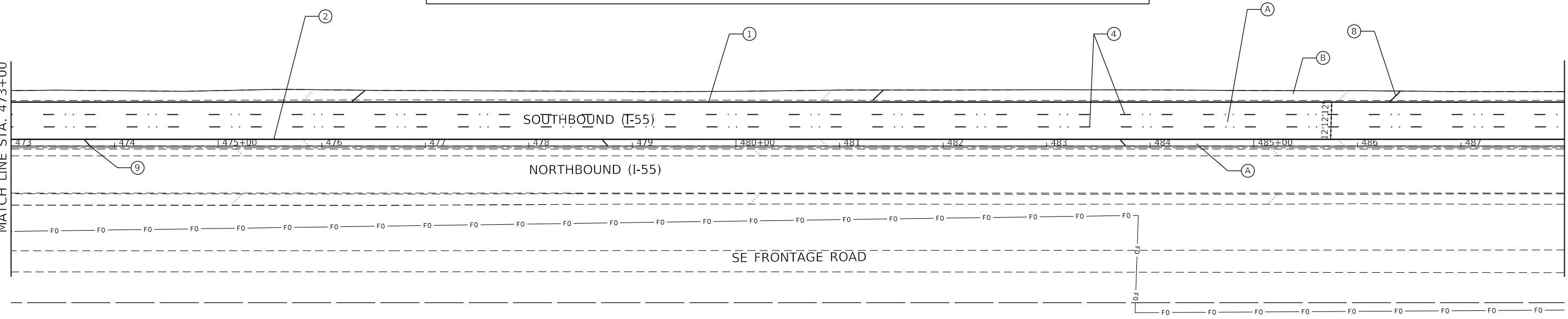
MATCH LINE STA. 473+00



ROADWAY WORK LEGEND		PAVEMENT MARKING LEGEND	
(A)	PROP. HOT-MIX ASPHALT SURFACE REMOVAL, 5" PROP. POLYMERIZED HMA SURFACE COURSE, SMA, 12.5, MIX "F", N80, 2" PROP. POLYMERIZED HMA BINDER COURSE, SMA, 12.5, N80, 3"	①	PROP. THERMO. PVT MRK - LINE 4", WHITE (TYP.)
(B)	PROP. HOT-MIX ASPHALT SURFACE REMOVAL, 5" PROP. HMA SURFACE COURSE, MIX "D", IL-9.5, N70, 2" PROP. HMA BINDER COURSE, IL-19.0, N70, 3"	②	PROP. THERMO. PVT MRK - LINE 4", YELLOW (TYP.)
(C)	PROP. LONGITUDINAL PARTIAL DEPTH REMOVAL, 3" PROP. LONGITUDINAL PARTIAL DEPTH PATCHING PROP. HMA SURFACE COURSE, MIX "D", IL-9.5, N70, 1 1/2" PROP. POLYMERIZED HMA BINDER COURSE, IL-4.75, N50, 3/4"	③	PROP. PREFORMED PLASTIC PVT MRK, TYPE D-INLAID-LINE 4" (TYP.) 2'-DASH, 6'-SKIP, WHITE (TYP.)
(D)	PROP. HOT-MIX ASPHALT SURFACE REMOVAL, 1/2" PROP. HMA SURFACE COURSE, MIX "D", IL-9.5, N70, 1 1/2" PROP. POLYMERIZED HMA BINDER COURSE, IL-4.75, N50, 1 1/4"	④	PROP. PREFORMED PLASTIC PVT MRK, TYPE D-INLAID-LINE 5" 10'-DASH, 30'-SKIP, WHITE (TYP.), 2 RAISED REFLECTIVE P.M. AT 80'
		⑤	PROP. THERMO. PVT MRK - LINE 8", WHITE (TYP.)
		⑥	PROP. THERMO. PVT MRK - ONLY/ARROW
		⑦	PROP. THERMO. PVT MRK - LINE 12", 30' SPACING, CHEVRON, WHITE, (TYP.)
		⑧	PROP. THERMO. PVT MRK - LINE 12", 500' SPACING, WHITE (TYP.)
		⑨	PROP. THERMO. PVT MRK - LINE 12", 500' SPACING, YELLOW (TYP.)
		⑩	PROP. THERMO. PVT MRK - LINE 12", 30' SPACING, WHITE (TYP.)
		⑪	PROP. THERMO. PVT MRK - LINE 6", WHITE (TYP.)

MATCH LINE STA. 473+00

MATCH LINE STA. 488+00



MODEL: 140DELENAME
FILE: 140DELENAME.DWG




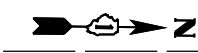
USER NAME = \$USERS	DESIGNED -	REVISED -
PLOT SCALE = \$SCALE\$	DRAWN -	REVISED -
PLOT DATE = \$DATE\$	CHECKED -	REVISED -
	DATE -	REVISED -

STATE OF ILLINOIS
DEPARTMENT OF TRANSPORTATION

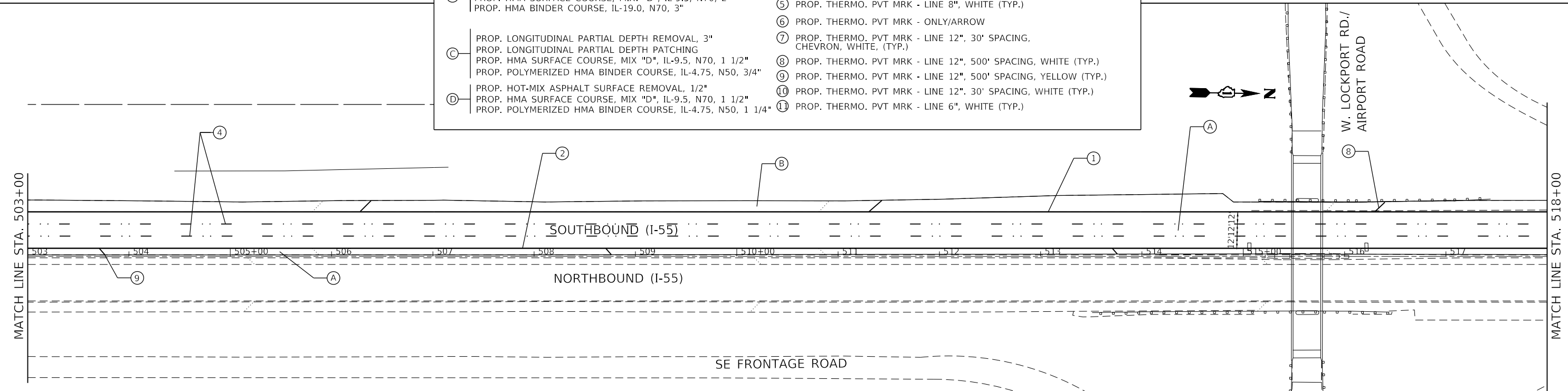
ROADWAY PLAN			
I-55 (SOUTH OF I-80 TO WEBER ROAD)			
SCALE:	SHEET	OF SHEETS	STA. TO STA.

F.A.I. RTE.	SECTION	COUNTY	TOTAL SHEETS	SHEET NO.
55	2019-154-RS	WILL	164	38
CONTRACT NO. 62K30				
ILLINOIS FED. AID PROJECT				

REVISED SHEET 9/8/2021



ROADWAY WORK LEGEND		PAVEMENT MARKING LEGEND	
(A)	PROP. HOT-MIX ASPHALT SURFACE REMOVAL, 5" PROP. POLYMERIZED HMA SURFACE COURSE, SMA, 12.5, MIX "F", N80, 2" PROP. POLYMERIZED HMA BINDER COURSE, SMA, 12.5, N80, 3"	①	PROP. THERMO. PVT MRK - LINE 4", WHITE (TYP.)
(B)	PROP. HOT-MIX ASPHALT SURFACE REMOVAL, 5" PROP. HMA SURFACE COURSE, MIX. "D", IL-9.5, N70, 2" PROP. HMA BINDER COURSE, IL-19.0, N70, 3"	②	PROP. THERMO. PVT MRK - LINE 4", YELLOW (TYP.)
(C)	PROP. LONGITUDINAL PARTIAL DEPTH REMOVAL, 3" PROP. LONGITUDINAL PARTIAL DEPTH PATCHING PROP. HMA SURFACE COURSE, MIX "D", IL-9.5, N70, 1 1/2" PROP. POLYMERIZED HMA BINDER COURSE, IL-4.75, N50, 3/4"	③	PROP. PREFORMED PLASTIC PVT MRK, TYPE D-INLAID-LINE 4" (TYP.) 2'-DASH, 6'-SKIP, WHITE (TYP.)
(D)	PROP. HOT-MIX ASPHALT SURFACE REMOVAL, 1/2" PROP. HMA SURFACE COURSE, MIX "D", IL-9.5, N70, 1 1/2" PROP. POLYMERIZED HMA BINDER COURSE, IL-4.75, N50, 1 1/4"	④	PROP. PREFORMED PLASTIC PVT MRK, TYPE D-INLAID-LINE 5", 10'-DASH, 30'-SKIP, WHITE (TYP.), 2 RAISED REFLECTIVE P.M. AT 80'
		⑤	PROP. THERMO. PVT MRK - LINE 8", WHITE (TYP.)
		⑥	PROP. THERMO. PVT MRK - ONLY/ARROW
		⑦	PROP. THERMO. PVT MRK - LINE 12", 30' SPACING, CHEVRON, WHITE, (TYP.)
		⑧	PROP. THERMO. PVT MRK - LINE 12", 500' SPACING, WHITE (TYP.)
		⑨	PROP. THERMO. PVT MRK - LINE 12", 500' SPACING, YELLOW (TYP.)
		⑩	PROP. THERMO. PVT MRK - LINE 12", 30' SPACING, WHITE (TYP.)
		⑪	PROP. THERMO. PVT MRK - LINE 6", WHITE (TYP.)



⚠️ REVISED SHEET 9/8/2021

MODEL: 140DELENAME
FILE: 140M154-RS-FILE3

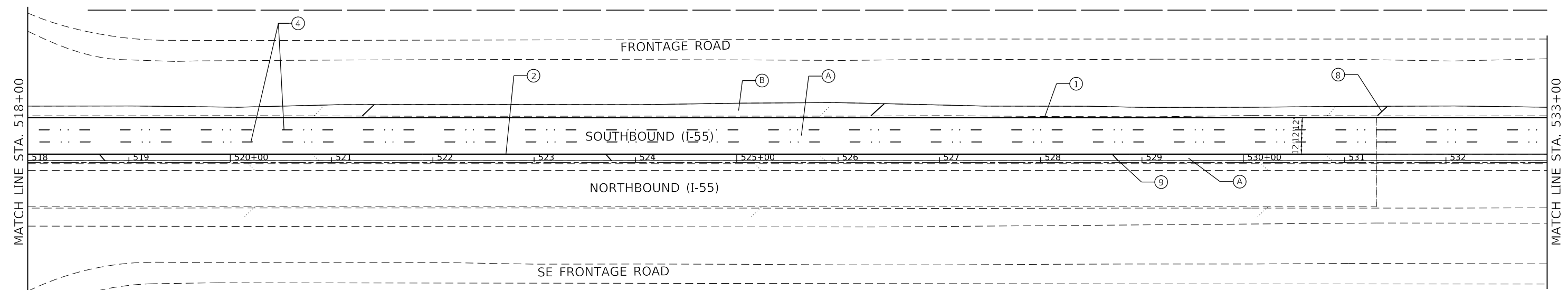


USER NAME = \$USERS	DESIGNED -	REVISED -
PLOT SCALE = \$SCALE\$	DRAWN -	REVISED -
PLOT DATE = \$DATE\$	CHECKED -	REVISED -
	DATE -	REVISED -

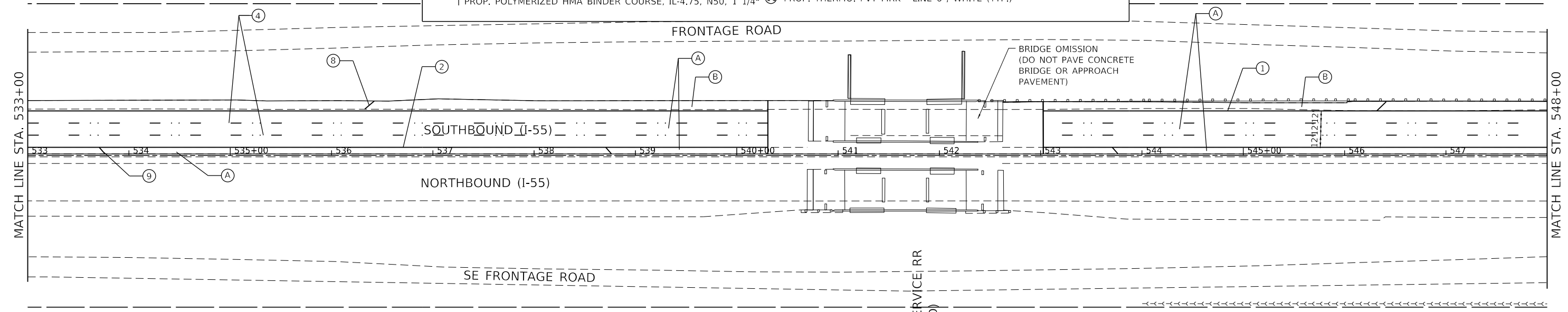
**STATE OF ILLINOIS
DEPARTMENT OF TRANSPORTATION**

ROADWAY PLAN	
I-55 (SOUTH OF I-80 TO WEBER ROAD)	
SCALE:	SHEET OF SHEETS STA. TO STA.

F.A.I. RTE.	SECTION	COUNTY	TOTAL SHEETS	SHEET NO.
55	2019-154-RS	WILL	164	39
CONTRACT NO. 62K30				
ILLINOIS FED. AID PROJECT				



ROADWAY WORK LEGEND		PAVEMENT MARKING LEGEND	
(A)	PROP. HOT-MIX ASPHALT SURFACE REMOVAL, 5" PROP. POLYMERIZED HMA SURFACE COURSE, SMA, 12.5, MIX "F", N80, 2" PROP. POLYMERIZED HMA BINDER COURSE, SMA, 12.5, N80, 3"	①	PROP. THERMO. PVT MRK - LINE 4", WHITE (TYP.)
(B)	PROP. HOT-MIX ASPHALT SURFACE REMOVAL, 5" PROP. HMA SURFACE COURSE, MIX. "D", IL-9.5, N70, 2" PROP. HMA BINDER COURSE, IL-19.0, N70, 3"	②	PROP. THERMO. PVT MRK - LINE 4", YELLOW (TYP.)
(C)	PROP. LONGITUDINAL PARTIAL DEPTH REMOVAL, 3" PROP. LONGITUDINAL PARTIAL DEPTH PATCHING PROP. HMA SURFACE COURSE, MIX "D", IL-9.5, N70, 1 1/2" PROP. POLYMERIZED HMA BINDER COURSE, IL-4.75, N50, 3/4"	③	PROP. PREFORMED PLASTIC PVT MRK, TYPE D-INLAID-LINE 4" (TYP.) 2'-DASH, 6'-SKIP, WHITE (TYP.)
(D)	PROP. HOT-MIX ASPHALT SURFACE REMOVAL, 1/2" PROP. HMA SURFACE COURSE, MIX "D", IL-9.5, N70, 1 1/2" PROP. POLYMERIZED HMA BINDER COURSE, IL-4.75, N50, 1 1/4"	④	PROP. PREFORMED PLASTIC PVT MRK, TYPE D-INLAID-LINE 5", 10'-DASH, 30'-SKIP, WHITE (TYP.), 2 RAISED REFLECTIVE P.M. AT 80'
		⑤	PROP. THERMO. PVT MRK - LINE 8", WHITE (TYP.)
		⑥	PROP. THERMO. PVT MRK - ONLY/ARROW
		⑦	PROP. THERMO. PVT MRK - LINE 12", 30' SPACING, CHEVRON, WHITE, (TYP.)
		⑧	PROP. THERMO. PVT MRK - LINE 12", 500' SPACING, WHITE (TYP.)
		⑨	PROP. THERMO. PVT MRK - LINE 12", 500' SPACING, YELLOW (TYP.)
		⑩	PROP. THERMO. PVT MRK - LINE 12", 30' SPACING, WHITE (TYP.)
		⑪	PROP. THERMO. PVT MRK - LINE 6", WHITE (TYP.)



MODEL: \$MODELNAME\$
FILE: \$NAME\$. \$FILE\$



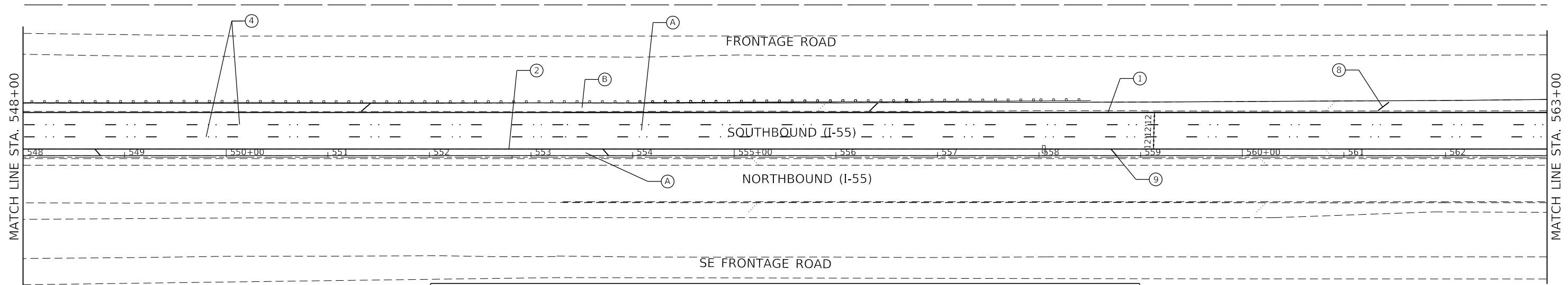
USER NAME = \$USERS	DESIGNED -	REVISED -
PLOT SCALE = \$SCALE\$	DRAWN -	REVISED -
PLOT DATE = \$DATE\$	CHECKED -	REVISED -
	DATE -	REVISED -

**STATE OF ILLINOIS
DEPARTMENT OF TRANSPORTATION**

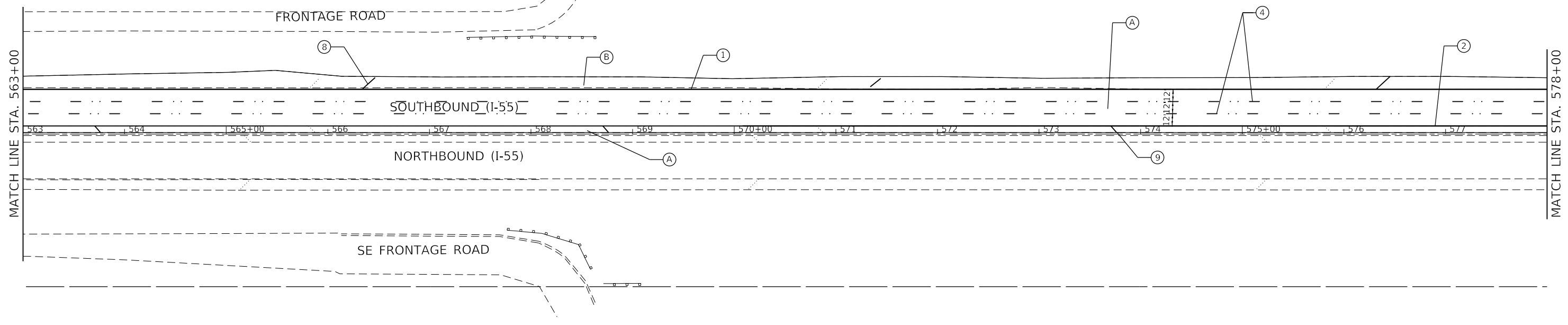
ROADWAY PLAN	
I-55 (SOUTH OF I-80 TO WEBER ROAD)	
SCALE:	SHEET OF SHEETS STA. TO STA.

F.A.I. RTE.	SECTION	COUNTY	TOTAL SHEETS	SHEET NO.
55	2019-154-RS	WILL	164	40
CONTRACT NO. 62K30				
ILLINOIS FED. AID PROJECT				

1 REVISED SHEET 9/8/2021



ROADWAY WORK LEGEND		PAVEMENT MARKING LEGEND	
(A)	PROP. HOT-MIX ASPHALT SURFACE REMOVAL, 5" PROP. POLYMERIZED HMA SURFACE COURSE, SMA, 12.5, MIX "F", N80, 2" PROP. POLYMERIZED HMA BINDER COURSE, SMA, 12.5, N80, 3"	①	PROP. THERMO. PVT MRK - LINE 4", WHITE (TYP.)
(B)	PROP. HOT-MIX ASPHALT SURFACE REMOVAL, 5" PROP. HMA SURFACE COURSE, MIX. "D", IL-9.5, N70, 2" PROP. HMA BINDER COURSE, IL-19.0, N70, 3"	②	PROP. THERMO. PVT MRK - LINE 4", YELLOW (TYP.)
(C)	PROP. LONGITUDINAL PARTIAL DEPTH REMOVAL, 3" PROP. LONGITUDINAL PARTIAL DEPTH PATCHING PROP. HMA SURFACE COURSE, MIX "D", IL-9.5, N70, 1 1/2" PROP. POLYMERIZED HMA BINDER COURSE, IL-4.75, N50, 3/4"	③	PROP. PREFORMED PLASTIC PVT MRK, TYPE D-INLAID-LINE 4" (TYP.) 2'-DASH, 6'-SKIP, WHITE (TYP.)
(D)	PROP. HOT-MIX ASPHALT SURFACE REMOVAL, 1/2" PROP. HMA SURFACE COURSE, MIX "D", IL-9.5, N70, 1 1/2" PROP. POLYMERIZED HMA BINDER COURSE, IL-4.75, N50, 1 1/4"	④	PROP. PREFORMED PLASTIC PVT MRK, TYPE D-INLAID-LINE 5", 10'-DASH, 30'-SKIP, WHITE (TYP.), 2 RAISED REFLECTIVE P.M. AT 80'
		⑤	PROP. THERMO. PVT MRK - LINE 8", WHITE (TYP.)
		⑥	PROP. THERMO. PVT MRK - ONLY/ARROW
		⑦	PROP. THERMO. PVT MRK - LINE 12", 30' SPACING, CHEVRON, WHITE, (TYP.)
		⑧	PROP. THERMO. PVT MRK - LINE 12", 500' SPACING, WHITE (TYP.)
		⑨	PROP. THERMO. PVT MRK - LINE 12", 500' SPACING, YELLOW (TYP.)
		⑩	PROP. THERMO. PVT MRK - LINE 12", 30' SPACING, WHITE (TYP.)
		⑪	PROP. THERMO. PVT MRK - LINE 6", WHITE (TYP.)



MODEL: 140DELENAME
FILE: 140DELENAME.DWG



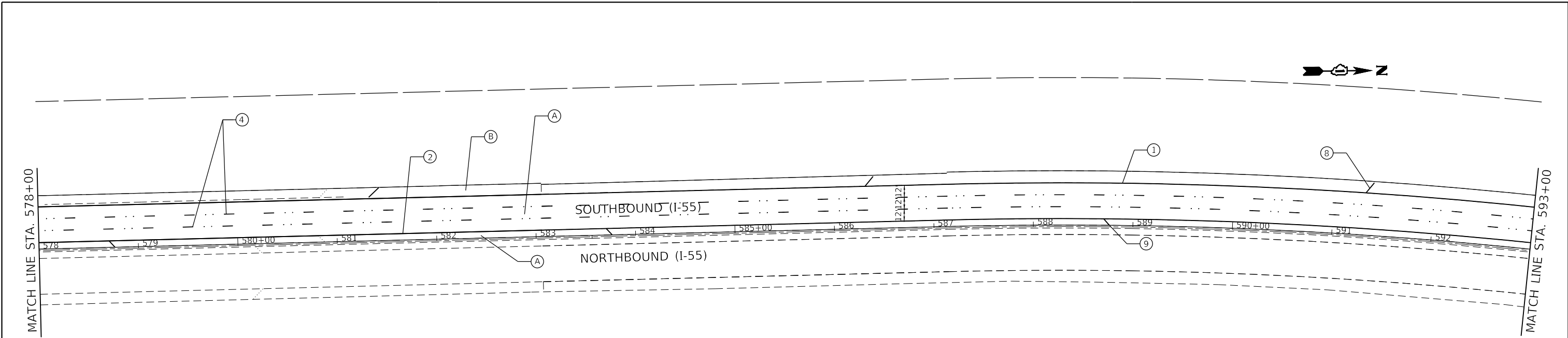
USER NAME = \$USERS	DESIGNED -	REVISED -
PLOT SCALE = \$SCALE\$	DRAWN -	REVISED -
PLOT DATE = \$DATE\$	CHECKED -	REVISED -
	DATE -	REVISED -

**STATE OF ILLINOIS
DEPARTMENT OF TRANSPORTATION**

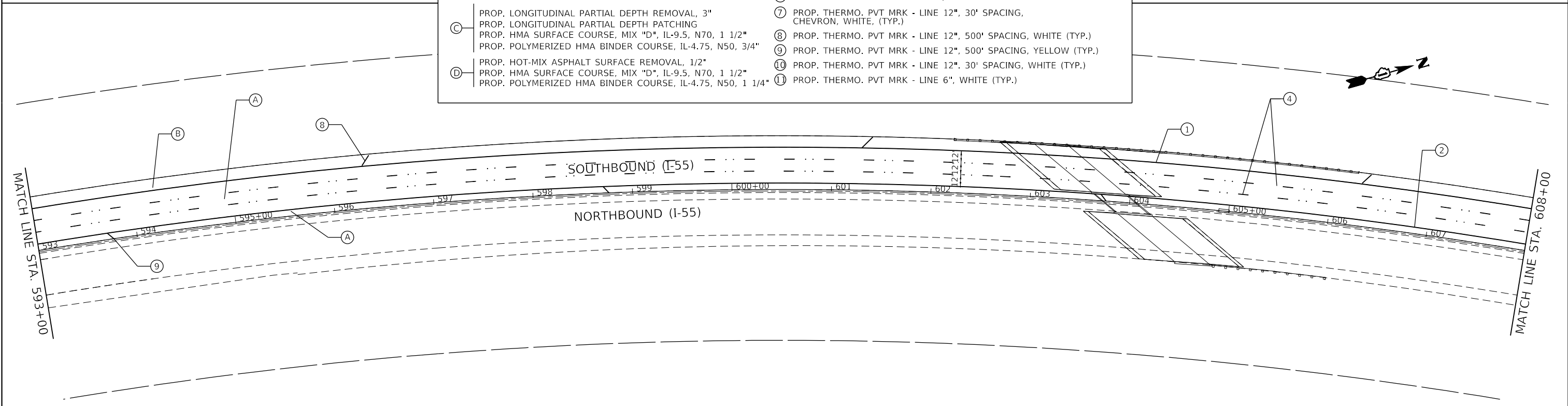
ROADWAY PLAN			
I-55 (SOUTH OF I-80 TO WEBER ROAD)			
SCALE:	SHEET	OF SHEETS	STA. TO STA.

F.A.I. RTE.	SECTION	COUNTY	TOTAL SHEETS	SHEET NO.
55	2019-154-RS	WILL	164	41
CONTRACT NO. 62K30				
ILLINOIS FED. AID PROJECT				

1 REVISED SHEET 9/8/2021



ROADWAY WORK LEGEND		PAVEMENT MARKING LEGEND	
(A)	PROP. HOT-MIX ASPHALT SURFACE REMOVAL, 5" PROP. POLYMERIZED HMA SURFACE COURSE, SMA, 12.5, MIX "F", N80, 2" PROP. POLYMERIZED HMA BINDER COURSE, SMA, 12.5, N80, 3"	(1)	PROP. THERMO. PVT MRK - LINE 4", WHITE (TYP.)
(B)	PROP. HOT-MIX ASPHALT SURFACE REMOVAL, 5" PROP. HMA SURFACE COURSE, MIX. "D", IL-9.5, N70, 2" PROP. HMA BINDER COURSE, IL-19.0, N70, 3"	(2)	PROP. THERMO. PVT MRK - LINE 4", YELLOW (TYP.)
(C)	PROP. LONGITUDINAL PARTIAL DEPTH REMOVAL, 3" PROP. LONGITUDINAL PARTIAL DEPTH PATCHING PROP. HMA SURFACE COURSE, MIX "D", IL-9.5, N70, 1 1/2" PROP. POLYMERIZED HMA BINDER COURSE, IL-4.75, N50, 3/4"	(3)	PROP. PREFORMED PLASTIC PVT MRK, TYPE D-INLAID-LINE 4" (TYP.) 2'-DASH, 6'-SKIP, WHITE (TYP.)
(D)	PROP. HOT-MIX ASPHALT SURFACE REMOVAL, 1/2" PROP. HMA SURFACE COURSE, MIX "D", IL-9.5, N70, 1 1/2" PROP. POLYMERIZED HMA BINDER COURSE, IL-4.75, N50, 1 1/4"	(4)	PROP. PREFORMED PLASTIC PVT MRK, TYPE D-INLAID-LINE 5", 10'-DASH, 30'-SKIP, WHITE (TYP.), 2 RAISED REFLECTIVE P.M. AT 80'
		(5)	PROP. THERMO. PVT MRK - LINE 8", WHITE (TYP.)
		(6)	PROP. THERMO. PVT MRK - ONLY/ARROW
		(7)	PROP. THERMO. PVT MRK - LINE 12", 30' SPACING, CHEVRON, WHITE, (TYP.)
		(8)	PROP. THERMO. PVT MRK - LINE 12", 500' SPACING, WHITE (TYP.)
		(9)	PROP. THERMO. PVT MRK - LINE 12", 500' SPACING, YELLOW (TYP.)
		(10)	PROP. THERMO. PVT MRK - LINE 12", 30' SPACING, WHITE (TYP.)
		(11)	PROP. THERMO. PVT MRK - LINE 6", WHITE (TYP.)



MODEL: \$MODELNAME\$
FILE: \$NAME\$. \$FILE\$




USER NAME = \$USERS	DESIGNED -	REVISED -
PLOT SCALE = \$SCALE\$	DRAWN -	REVISED -
PLOT DATE = \$DATE\$	CHECKED -	REVISED -
	DATE -	REVISED -

**STATE OF ILLINOIS
DEPARTMENT OF TRANSPORTATION**

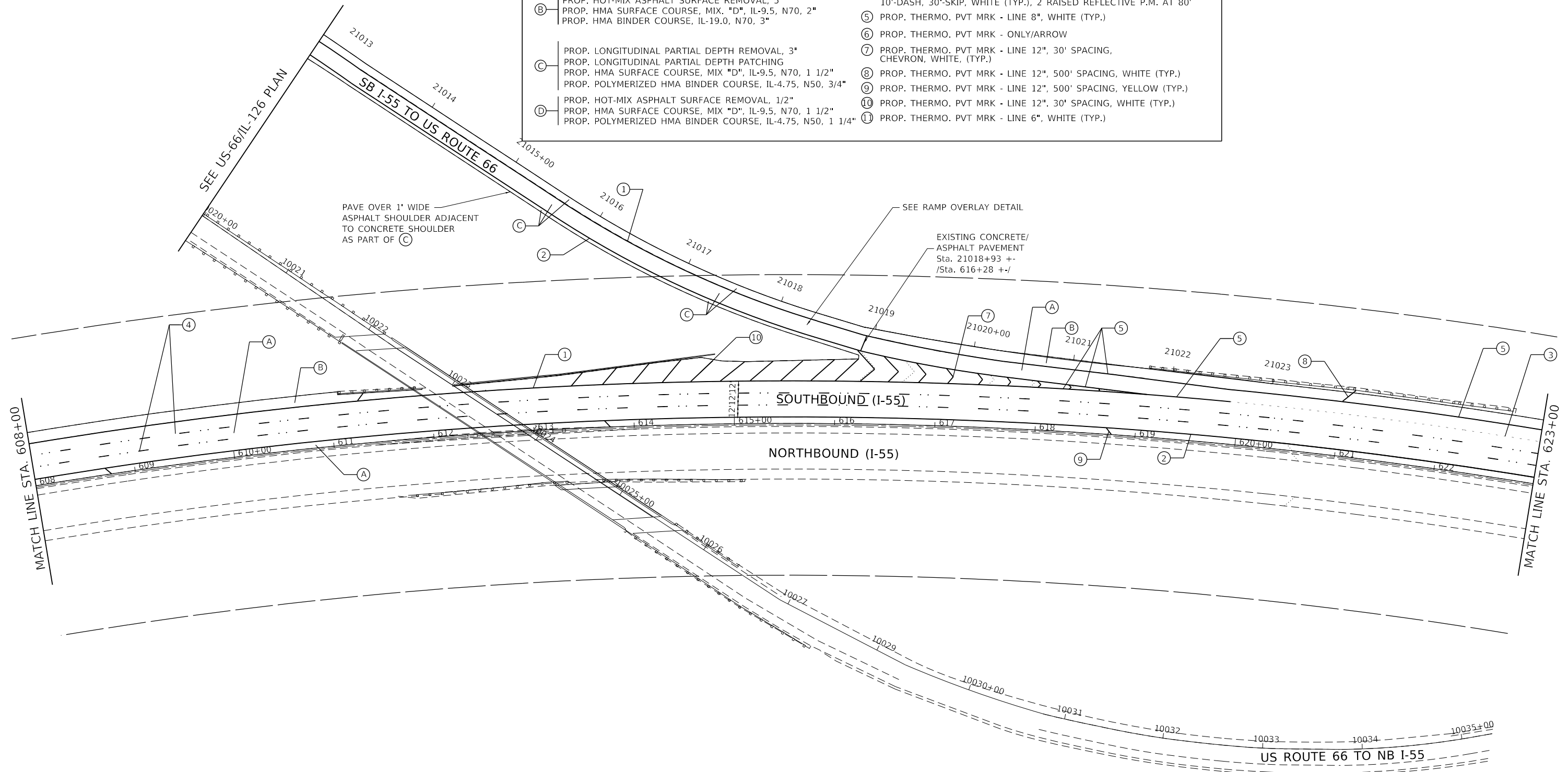
ROADWAY PLAN			
I-55 (SOUTH OF I-80 TO WEBER ROAD)			
SCALE:	SHEET	OF SHEETS	STA. TO STA.

F.A.I. RTE.	SECTION	COUNTY	TOTAL SHEETS	SHEET NO.
55	2019-154-RS	WILL	164	42
CONTRACT NO. 62K30				
ILLINOIS FED. AID PROJECT				

1 REVISED SHEET 9/8/2021



ROADWAY WORK LEGEND		PAVEMENT MARKING LEGEND	
(A)	PROP. HOT-MIX ASPHALT SURFACE REMOVAL, 5" PROP. POLYMERIZED HMA SURFACE COURSE, SMA, 12.5, MIX "F", N80, 2" PROP. POLYMERIZED HMA BINDER COURSE, SMA, 12.5, N80, 3"	(1)	PROP. THERMO. PVT MRK - LINE 4", WHITE (TYP.)
(B)	PROP. HOT-MIX ASPHALT SURFACE REMOVAL, 5" PROP. HMA SURFACE COURSE, MIX "D", IL-9.5, N70, 2" PROP. HMA BINDER COURSE, IL-19.0, N70, 3"	(2)	PROP. THERMO. PVT MRK - LINE 4", YELLOW (TYP.)
(C)	PROP. LONGITUDINAL PARTIAL DEPTH REMOVAL, 3" PROP. LONGITUDINAL PARTIAL DEPTH PATCHING PROP. HMA SURFACE COURSE, MIX "D", IL-9.5, N70, 1 1/2" PROP. POLYMERIZED HMA BINDER COURSE, IL-4.75, N50, 3/4"	(3)	PROP. PREFORMED PLASTIC PVT MRK, TYPE D-INLAID-LINE 4" (TYP.) 2'-DASH, 6'-SKIP, WHITE (TYP.)
(D)	PROP. HOT-MIX ASPHALT SURFACE REMOVAL, 1/2" PROP. HMA SURFACE COURSE, MIX "D", IL-9.5, N70, 1 1/2" PROP. POLYMERIZED HMA BINDER COURSE, IL-4.75, N50, 1 1/4"	(4)	PROP. PREFORMED PLASTIC PVT MRK, TYPE D-INLAID-LINE 5", 10'-DASH, 30'-SKIP, WHITE (TYP.), 2 RAISED REFLECTIVE P.M. AT 80'
		(5)	PROP. THERMO. PVT MRK - LINE 8", WHITE (TYP.)
		(6)	PROP. THERMO. PVT MRK - ONLY/ARROW
		(7)	PROP. THERMO. PVT MRK - LINE 12", 30' SPACING, CHEVRON, WHITE, (TYP.)
		(8)	PROP. THERMO. PVT MRK - LINE 12", 500' SPACING, WHITE (TYP.)
		(9)	PROP. THERMO. PVT MRK - LINE 12", 500' SPACING, YELLOW (TYP.)
		(10)	PROP. THERMO. PVT MRK - LINE 12". 30' SPACING, WHITE (TYP.)
		(11)	PROP. THERMO. PVT MRK - LINE 6", WHITE (TYP.)



MODEL: \\MODELS\BAMES
FILE: \\MODELS\FILES



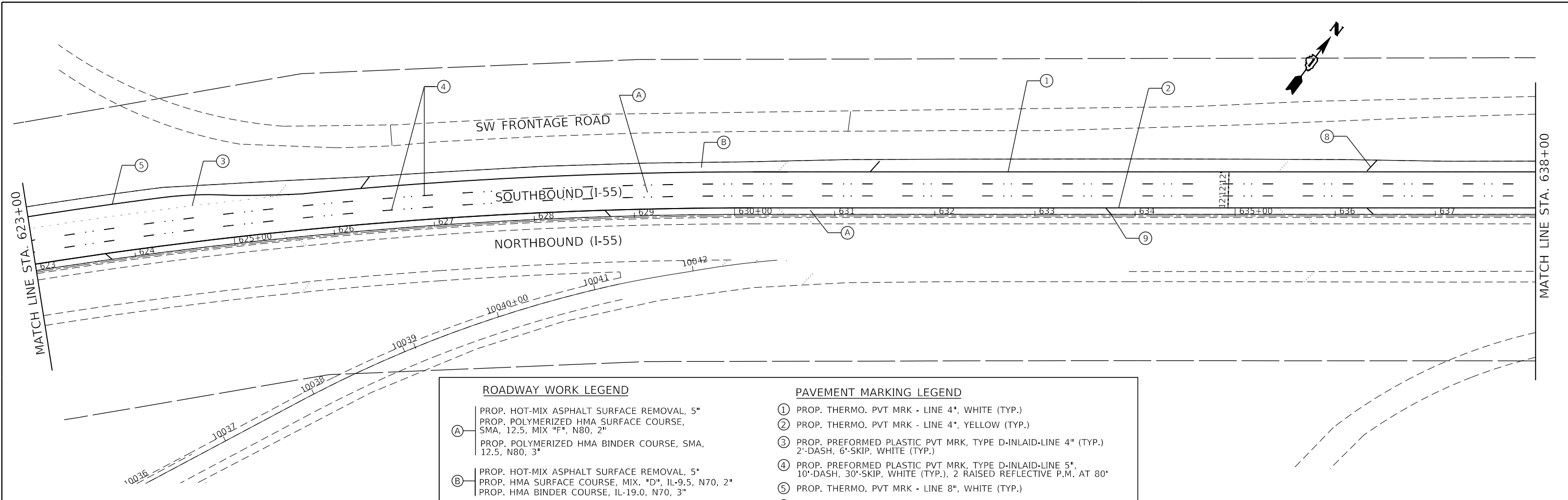
USER NAME = \$USERS	DESIGNED -	REVISED -
PLOT SCALE = \$SCALE\$	DRAWN -	REVISED -
PLOT DATE = \$DATE\$	CHECKED -	REVISED -
	DATE -	REVISED -

**STATE OF ILLINOIS
DEPARTMENT OF TRANSPORTATION**

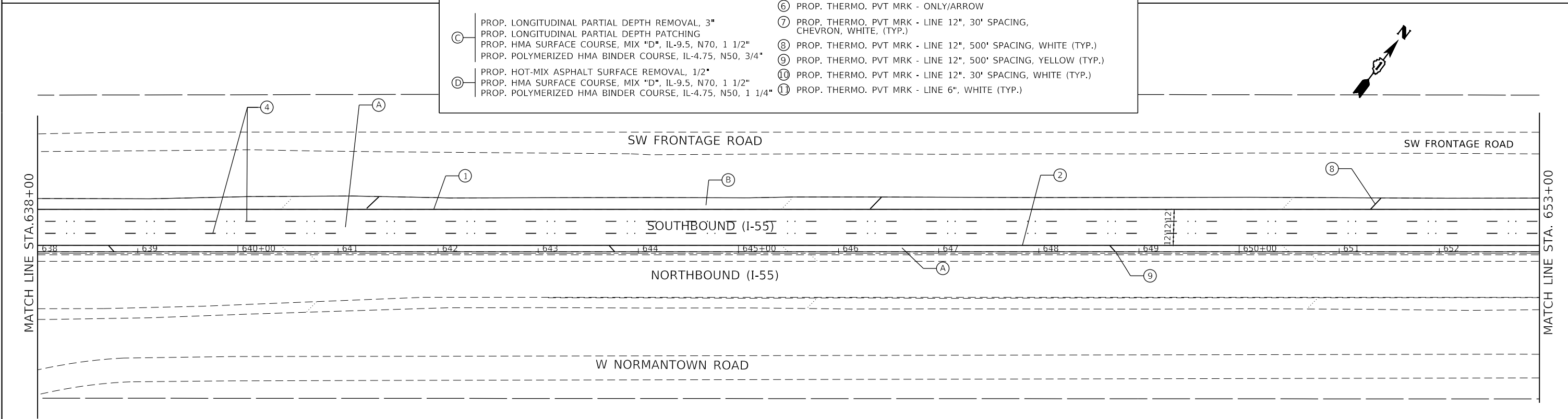
ROADWAY PLAN			
I-55 (SOUTH OF I-80 TO WEBER ROAD)			
SCALE:	SHEET	OF SHEETS	STA. TO STA.

F.A.I. RTE.	SECTION	COUNTY	TOTAL SHEETS	SHEET NO.
55	2019-154-RS	WILL	164	43
CONTRACT NO. 62K30				
ILLINOIS FED. AID PROJECT				

REVISION 1 REVISED SHEET 9/8/2021



ROADWAY WORK LEGEND		PAVEMENT MARKING LEGEND	
(A)	PROP. HOT-MIX ASPHALT SURFACE REMOVAL, 5" PROP. POLYMERIZED HMA SURFACE COURSE, SMA, 12.5, MIX "F", N80, 2" PROP. POLYMERIZED HMA BINDER COURSE, SMA, 12.5, N80, 3"	①	PROP. THERMO. PVT MRK - LINE 4", WHITE (TYP.)
(B)	PROP. HOT-MIX ASPHALT SURFACE REMOVAL, 5" PROP. HMA SURFACE COURSE, MIX. "D", IL-9.5, N70, 2" PROP. HMA BINDER COURSE, IL-19.0, N70, 3"	②	PROP. THERMO. PVT MRK - LINE 4", YELLOW (TYP.)
(C)	PROP. LONGITUDINAL PARTIAL DEPTH REMOVAL, 3" PROP. LONGITUDINAL PARTIAL DEPTH PATCHING PROP. HMA SURFACE COURSE, MIX "D", IL-9.5, N70, 1 1/2" PROP. POLYMERIZED HMA BINDER COURSE, IL-4.75, N50, 3/4"	③	PROP. PREFORMED PLASTIC PVT MRK, TYPE D-INLAID-LINE 4" (TYP.) 2'-DASH, 6'-SKIP, WHITE (TYP.)
(D)	PROP. HOT-MIX ASPHALT SURFACE REMOVAL, 1/2" PROP. HMA SURFACE COURSE, MIX "D", IL-9.5, N70, 1 1/2" PROP. POLYMERIZED HMA BINDER COURSE, IL-4.75, N50, 1 1/4"	④	PROP. PREFORMED PLASTIC PVT MRK, TYPE D-INLAID-LINE 5", 10'-DASH, 30'-SKIP, WHITE (TYP.), 2 RAISED REFLECTIVE P.M. AT 80'
		⑤	PROP. THERMO. PVT MRK - LINE 8", WHITE (TYP.)
		⑥	PROP. THERMO. PVT MRK - ONLY/ARROW
		⑦	PROP. THERMO. PVT MRK - LINE 12", 30' SPACING, CHEVRON, WHITE, (TYP.)
		⑧	PROP. THERMO. PVT MRK - LINE 12", 500' SPACING, WHITE (TYP.)
		⑨	PROP. THERMO. PVT MRK - LINE 12", 500' SPACING, YELLOW (TYP.)
		⑩	PROP. THERMO. PVT MRK - LINE 12", 30' SPACING, WHITE (TYP.)
		⑪	PROP. THERMO. PVT MRK - LINE 6", WHITE (TYP.)



MODEL: STANDARD NAMES
FILE: ROADWAY FILES



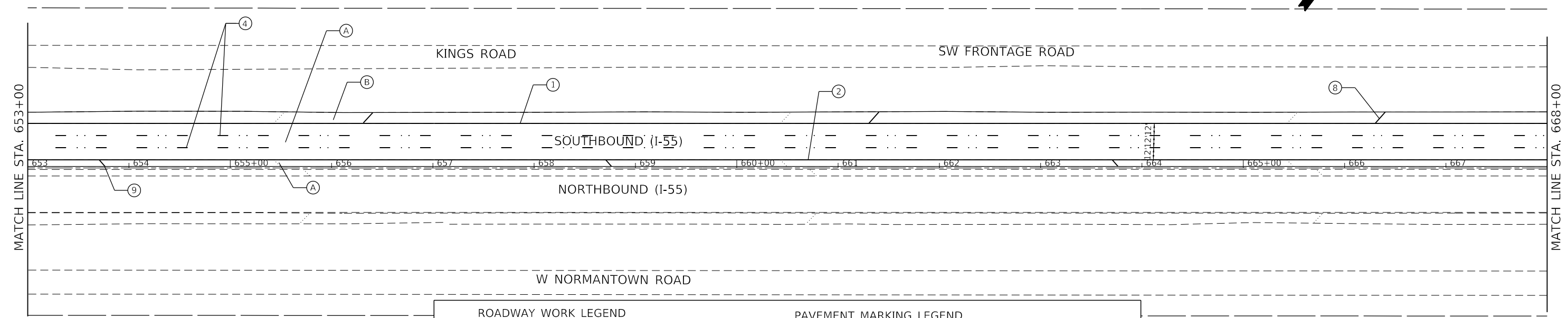
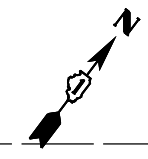
USER NAME = \$USERS	DESIGNED -	REVISED -
PLOT SCALE = \$SCALE\$	DRAWN -	REVISED -
PLOT DATE = \$DATE\$	CHECKED -	REVISED -
	DATE -	REVISED -

**STATE OF ILLINOIS
DEPARTMENT OF TRANSPORTATION**

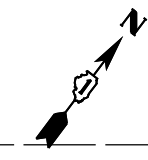

ROADWAY PLAN			
I-55 (SOUTH OF I-80 TO WEBER ROAD)			
SCALE:	SHEET	OF SHEETS	STA. TO STA.

F.A.I. RTE.	SECTION	COUNTY	TOTAL SHEETS	SHEET NO.
55	2019-154-RS	WILL	164	44
CONTRACT NO. 62K30				
ILLINOIS FED. AID PROJECT				

△ REVISED SHEET 9/8/2021



ROADWAY WORK LEGEND		PAVEMENT MARKING LEGEND	
(A)	PROP. HOT-MIX ASPHALT SURFACE REMOVAL, 5" PROP. POLYMERIZED HMA SURFACE COURSE, SMA, 12.5, MIX "F", N80, 2" PROP. POLYMERIZED HMA BINDER COURSE, SMA, 12.5, N80, 3"	①	PROP. THERMO. PVT MRK - LINE 4", WHITE (TYP.)
(B)	PROP. HOT-MIX ASPHALT SURFACE REMOVAL, 5" PROP. HMA SURFACE COURSE, MIX "D", IL-9.5, N70, 2" PROP. HMA BINDER COURSE, IL-19.0, N70, 3"	②	PROP. THERMO. PVT MRK - LINE 4", YELLOW (TYP.)
(C)	PROP. LONGITUDINAL PARTIAL DEPTH REMOVAL, 3" PROP. LONGITUDINAL PARTIAL DEPTH PATCHING PROP. HMA SURFACE COURSE, MIX "D", IL-9.5, N70, 1 1/2" PROP. POLYMERIZED HMA BINDER COURSE, IL-4.75, N50, 3/4"	③	PROP. PREFORMED PLASTIC PVT MRK, TYPE D-INLAID-LINE 4" (TYP.) 2'-DASH, 6'-SKIP, WHITE (TYP.)
(D)	PROP. HOT-MIX ASPHALT SURFACE REMOVAL, 1/2" PROP. HMA SURFACE COURSE, MIX "D", IL-9.5, N70, 1 1/2" PROP. POLYMERIZED HMA BINDER COURSE, IL-4.75, N50, 1 1/4"	④	PROP. PREFORMED PLASTIC PVT MRK, TYPE D-INLAID-LINE 5", 10'-DASH, 30'-SKIP, WHITE (TYP.), 2 RAISED REFLECTIVE P.M. AT 80'
		⑤	PROP. THERMO. PVT MRK - LINE 8", WHITE (TYP.)
		⑥	PROP. THERMO. PVT MRK - ONLY/ARROW
		⑦	PROP. THERMO. PVT MRK - LINE 12", 30' SPACING, CHEVRON, WHITE, (TYP.)
		⑧	PROP. THERMO. PVT MRK - LINE 12", 500' SPACING, WHITE (TYP.)
		⑨	PROP. THERMO. PVT MRK - LINE 12", 500' SPACING, YELLOW (TYP.)
		⑩	PROP. THERMO. PVT MRK - LINE 12", 30' SPACING, WHITE (TYP.)
		⑪	PROP. THERMO. PVT MRK - LINE 6", WHITE (TYP.)



MODEL: 140DELENAME
FILE: 140DELENAME.PLT



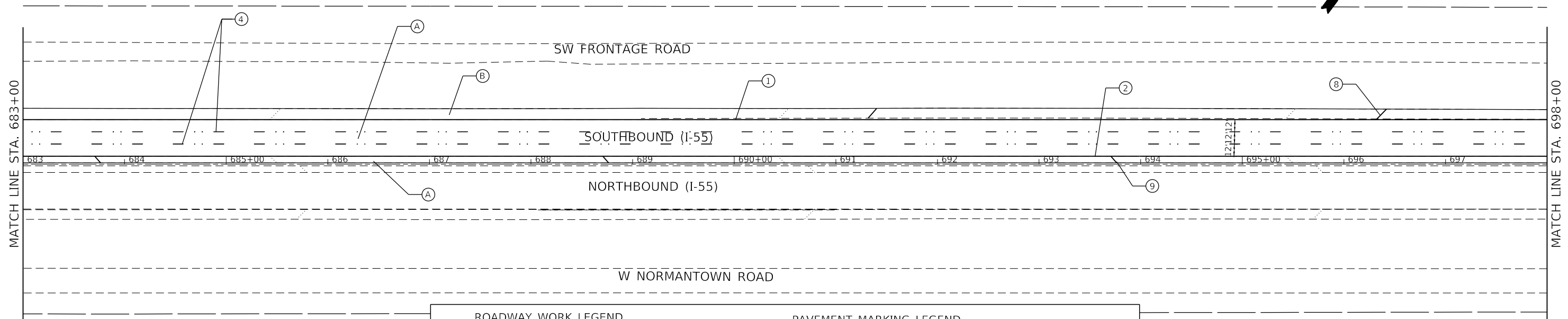
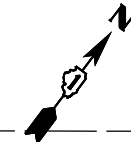
USER NAME = \$USERS	DESIGNED -	REVISED -
PLOT SCALE = \$SCALE\$	DRAWN -	REVISED -
PLOT DATE = \$DATE\$	CHECKED -	REVISED -
	DATE -	REVISED -

**STATE OF ILLINOIS
DEPARTMENT OF TRANSPORTATION**


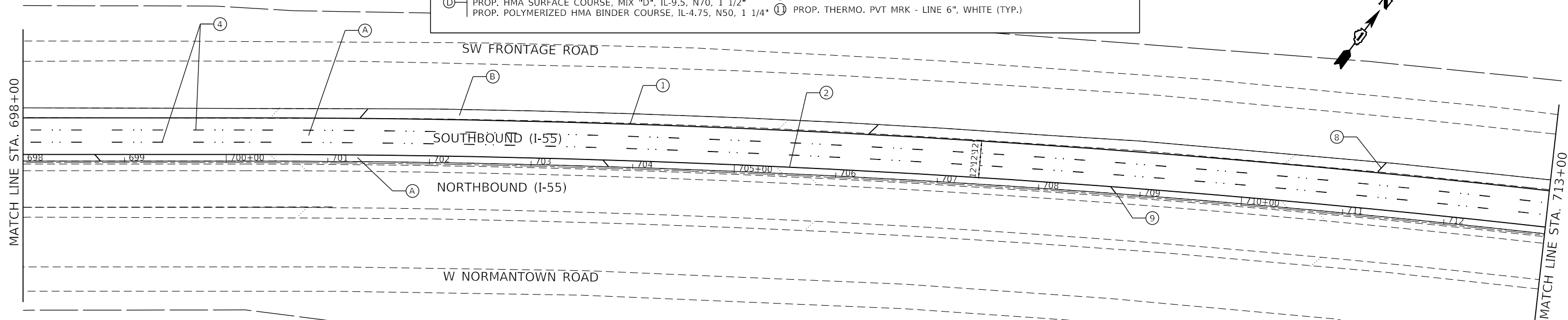
ROADWAY PLAN I-55 (SOUTH OF I-80 TO WEBER ROAD)		SCALE:	SHEET	OF	SHEETS	STA.	TO	STA.

REVISED SHEET 9/8/2021

F.A.I. RTE.	SECTION	COUNTY	TOTAL SHEETS	SHEET NO.
55	2019-154-RS	WILL	164	45
CONTRACT NO. 62K30				
ILLINOIS FED. AID PROJECT				



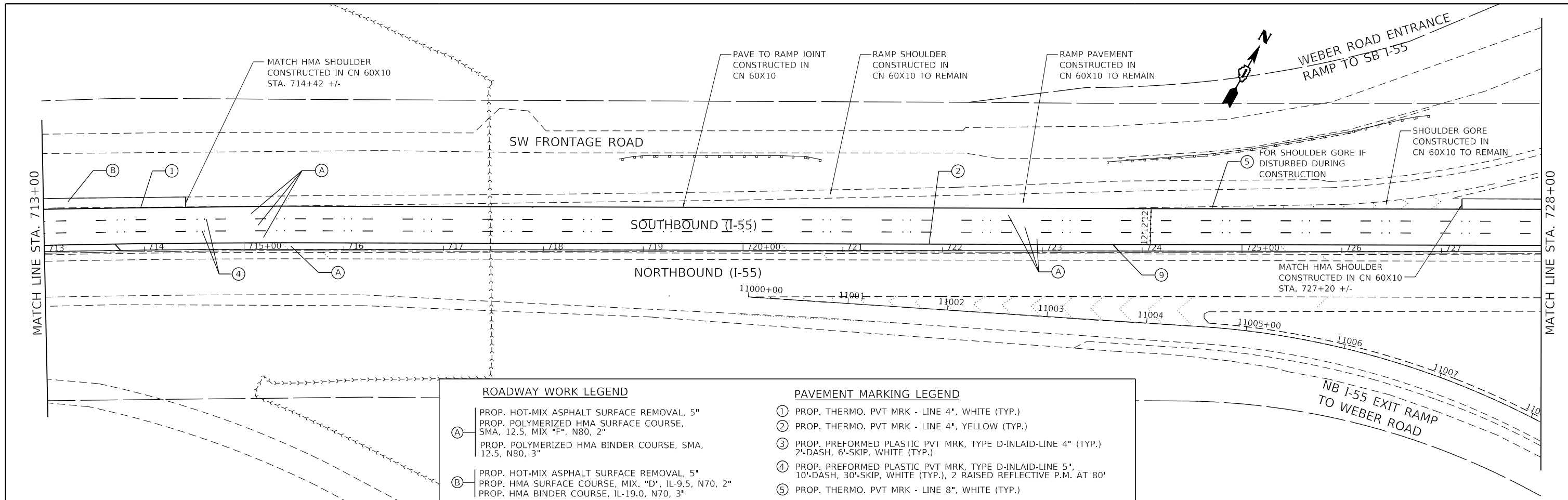
ROADWAY WORK LEGEND		PAVEMENT MARKING LEGEND	
(A)	PROP. HOT-MIX ASPHALT SURFACE REMOVAL, 5" PROP. POLYMERIZED HMA SURFACE COURSE, SMA, 12.5, MIX "F", N80, 2" PROP. POLYMERIZED HMA BINDER COURSE, SMA, 12.5, N80, 3"	①	PROP. THERMO. PVT MRK - LINE 4", WHITE (TYP.)
(B)	PROP. HOT-MIX ASPHALT SURFACE REMOVAL, 5" PROP. HMA SURFACE COURSE, MIX. "D", IL-9.5, N70, 2" PROP. HMA BINDER COURSE, IL-19.0, N70, 3"	②	PROP. THERMO. PVT MRK - LINE 4", YELLOW (TYP.)
(C)	PROP. LONGITUDINAL PARTIAL DEPTH REMOVAL, 3" PROP. LONGITUDINAL PARTIAL DEPTH PATCHING PROP. HMA SURFACE COURSE, MIX "D", IL-9.5, N70, 1 1/2" PROP. POLYMERIZED HMA BINDER COURSE, IL-4.75, N50, 3/4"	③	PROP. PREFORMED PLASTIC PVT MRK, TYPE D-INLAID-LINE 4" (TYP.) 2'-DASH, 6'-SKIP, WHITE (TYP.)
(D)	PROP. HOT-MIX ASPHALT SURFACE REMOVAL, 1/2" PROP. HMA SURFACE COURSE, MIX "D", IL-9.5, N70, 1 1/2" PROP. POLYMERIZED HMA BINDER COURSE, IL-4.75, N50, 1 1/4"	④	PROP. PREFORMED PLASTIC PVT MRK, TYPE D-INLAID-LINE 5", 10'-DASH, 30'-SKIP, WHITE (TYP.), 2 RAISED REFLECTIVE P.M. AT 80'
		⑤	PROP. THERMO. PVT MRK - LINE 8", WHITE (TYP.)
		⑥	PROP. THERMO. PVT MRK - ONLY/ARROW
		⑦	PROP. THERMO. PVT MRK - LINE 12", 30' SPACING, CHEVRON, WHITE, (TYP.)
		⑧	PROP. THERMO. PVT MRK - LINE 12", 500' SPACING, WHITE (TYP.)
		⑨	PROP. THERMO. PVT MRK - LINE 12", 500' SPACING, YELLOW (TYP.)
		⑩	PROP. THERMO. PVT MRK - LINE 12", 30' SPACING, WHITE (TYP.)
		⑪	PROP. THERMO. PVT MRK - LINE 6", WHITE (TYP.)



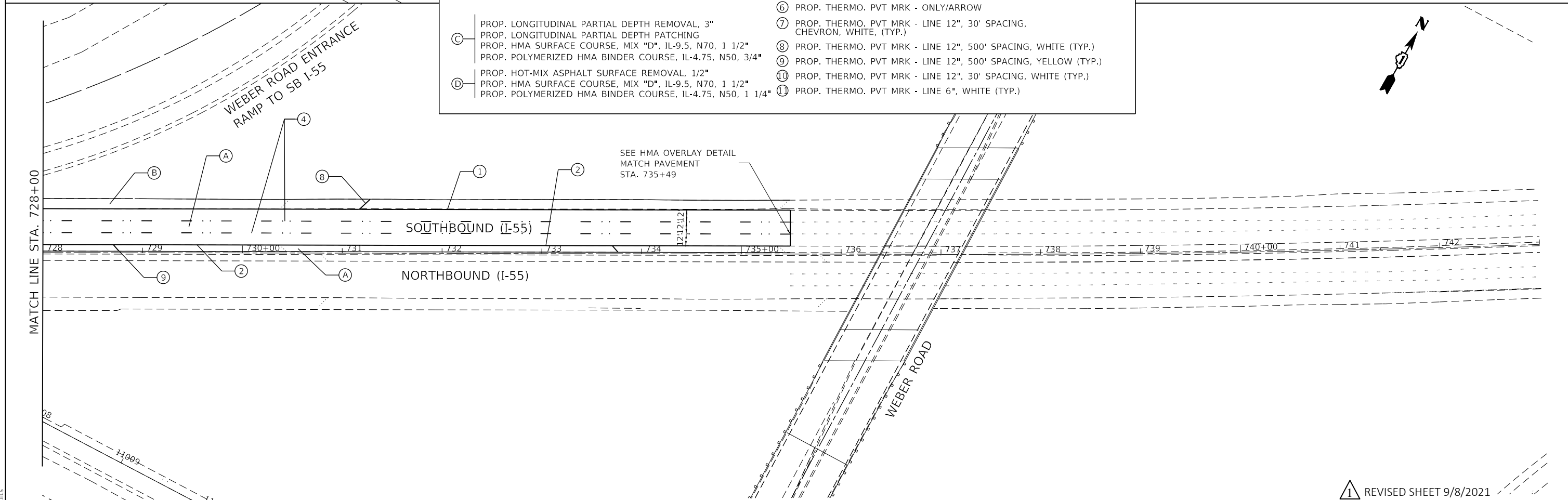
MODEL: 140DELENAME
FILE: 140DELENAME.PLT

REVISOR: [Symbol] REVISED SHEET 9/8/2021

 8501 W. Higgins Road, Suite 280 Chicago, Illinois 60631 (773) 398-0112	USER NAME = \$USERS	DESIGNED -	REVISED -	STATE OF ILLINOIS DEPARTMENT OF TRANSPORTATION	ROADWAY PLAN I-55 (SOUTH OF I-80 TO WEBER ROAD)		F.A.I. RTE. 55	SECTION 2019-154-RS	COUNTY WILL	TOTAL SHEETS 164	SHEET NO. 46	
	PLOT SCALE = \$SCALES	CHECKED -	REVISED -		SCALE:	SHEET OF SHEETS	STA. TO STA.	CONTRACT NO. 62K30				
PLOT DATE = \$DATES	DATE -	REVISED -			ILLINOIS FED. AID PROJECT							



ROADWAY WORK LEGEND		PAVEMENT MARKING LEGEND	
(A)	PROP. HOT-MIX ASPHALT SURFACE REMOVAL, 5" PROP. POLYMERIZED HMA SURFACE COURSE, SMA, 12.5, MIX "F", N80, 2" PROP. POLYMERIZED HMA BINDER COURSE, SMA, 12.5, N80, 3"	①	PROP. THERMO. PVT MRK - LINE 4", WHITE (TYP.)
(B)	PROP. HOT-MIX ASPHALT SURFACE REMOVAL, 5" PROP. HMA SURFACE COURSE, MIX. "D", IL-9.5, N70, 2" PROP. HMA BINDER COURSE, IL-19.0, N70, 3"	②	PROP. THERMO. PVT MRK - LINE 4", YELLOW (TYP.)
(C)	PROP. LONGITUDINAL PARTIAL DEPTH REMOVAL, 3" PROP. LONGITUDINAL PARTIAL DEPTH PATCHING PROP. HMA SURFACE COURSE, MIX "D", IL-9.5, N70, 1 1/2" PROP. POLYMERIZED HMA BINDER COURSE, IL-4.75, N50, 3/4"	③	PROP. PREFORMED PLASTIC PVT MRK, TYPE D-INLAID-LINE 4" (TYP.) 2'-DASH, 6'-SKIP, WHITE (TYP.)
(D)	PROP. HOT-MIX ASPHALT SURFACE REMOVAL, 1/2" PROP. HMA SURFACE COURSE, MIX "D", IL-9.5, N70, 1 1/2" PROP. POLYMERIZED HMA BINDER COURSE, IL-4.75, N50, 1 1/4"	④	PROP. PREFORMED PLASTIC PVT MRK, TYPE D-INLAID-LINE 5", 10'-DASH, 30'-SKIP, WHITE (TYP.), 2 RAISED REFLECTIVE P.M. AT 80'
		⑤	PROP. THERMO. PVT MRK - LINE 8", WHITE (TYP.)
		⑥	PROP. THERMO. PVT MRK - ONLY/ARROW
		⑦	PROP. THERMO. PVT MRK - LINE 12", 30' SPACING, CHEVRON, WHITE, (TYP.)
		⑧	PROP. THERMO. PVT MRK - LINE 12", 500' SPACING, WHITE (TYP.)
		⑨	PROP. THERMO. PVT MRK - LINE 12", 500' SPACING, YELLOW (TYP.)
		⑩	PROP. THERMO. PVT MRK - LINE 12", 30' SPACING, WHITE (TYP.)
		⑪	PROP. THERMO. PVT MRK - LINE 6", WHITE (TYP.)



MODEL: S:\MODELS\NAMES
FILE: I-55-RS-1112

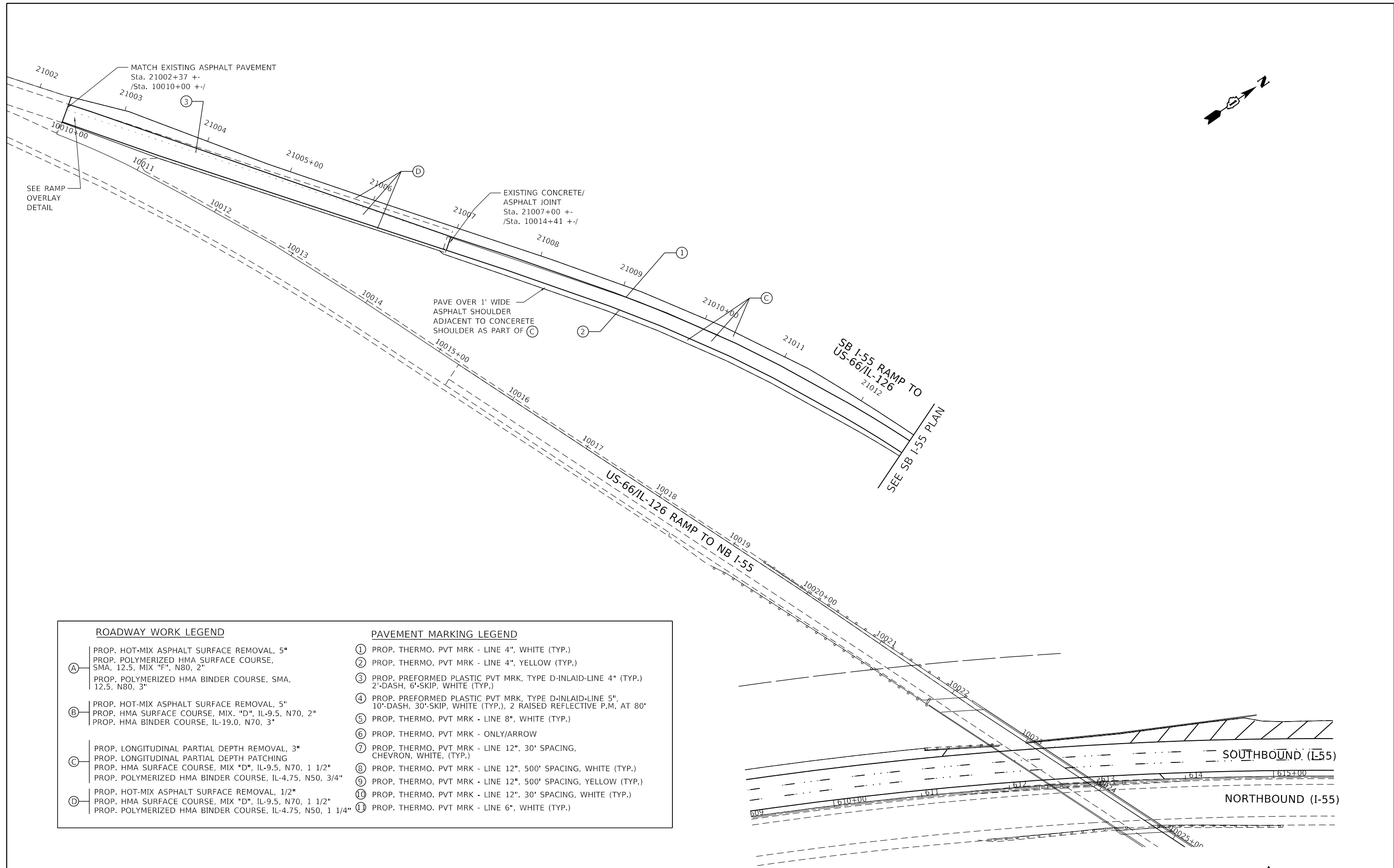
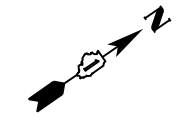
GRUEF
8501 W. Higgins Road, Suite 280
Chicago, Illinois 60631
(773) 398-0112

USER NAME = \$USERS	DESIGNED -	REVISED -
PLOT SCALE = \$SCALE\$	DRAWN -	REVISED -
PLOT DATE = \$DATE\$	CHECKED -	REVISED -
	DATE -	REVISED -

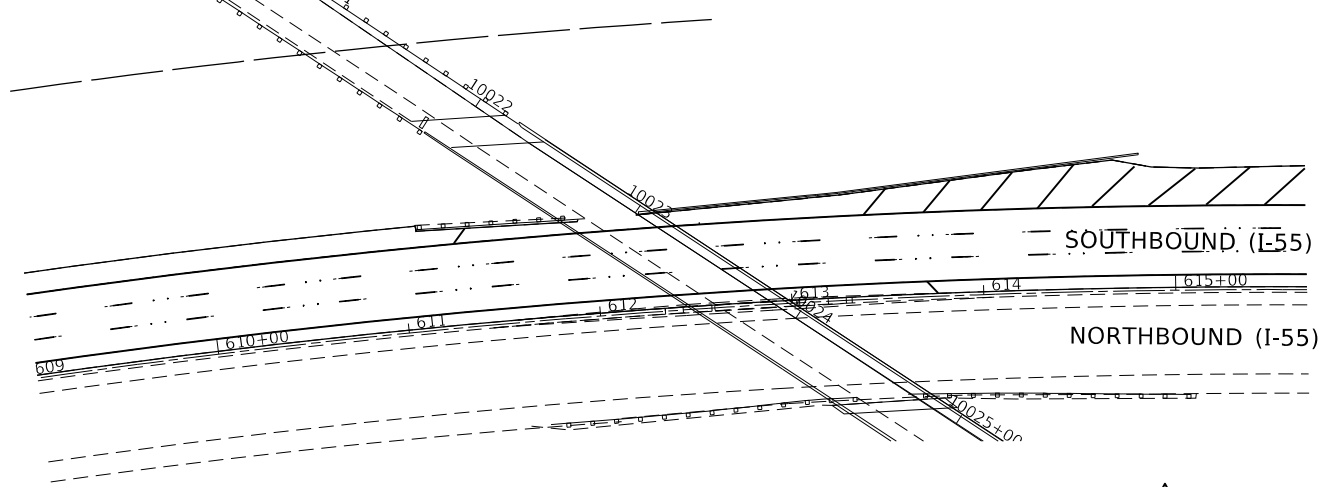
**STATE OF ILLINOIS
DEPARTMENT OF TRANSPORTATION**

ROADWAY PLAN	
I-55 (SOUTH OF I-80 TO WEBER ROAD)	
SCALE:	SHEET OF SHEETS STA. TO STA.

① REVISED SHEET 9/8/2021			
F.A.I. RTE.	SECTION	COUNTY	TOTAL SHEETS SHEET NO.
55	2019-154-RS	WILL	164 47
CONTRACT NO. 62K30			
ILLINOIS FED. AID PROJECT			



ROADWAY WORK LEGEND		PAVEMENT MARKING LEGEND	
(A)	PROP. HOT-MIX ASPHALT SURFACE REMOVAL, 5" PROP. POLYMERIZED HMA SURFACE COURSE, SMA, 12.5, MIX "F", N80, 2" PROP. POLYMERIZED HMA BINDER COURSE, SMA, 12.5, N80, 3"	(1)	PROP. THERMO. PVT MRK - LINE 4", WHITE (TYP.)
(B)	PROP. HOT-MIX ASPHALT SURFACE REMOVAL, 5" PROP. HMA SURFACE COURSE, MIX. "D", IL-9.5, N70, 2" PROP. HMA BINDER COURSE, IL-19.0, N70, 3"	(2)	PROP. THERMO. PVT MRK - LINE 4", YELLOW (TYP.)
(C)	PROP. LONGITUDINAL PARTIAL DEPTH REMOVAL, 3" PROP. LONGITUDINAL PARTIAL DEPTH PATCHING PROP. HMA SURFACE COURSE, MIX "D", IL-9.5, N70, 1 1/2" PROP. POLYMERIZED HMA BINDER COURSE, IL-4.75, N50, 3/4"	(3)	PROP. PREFORMED PLASTIC PVT MRK, TYPE D-INLAID-LINE 4" (TYP.) 2'-DASH, 6'-SKIP, WHITE (TYP.)
(D)	PROP. HOT-MIX ASPHALT SURFACE REMOVAL, 1/2" PROP. HMA SURFACE COURSE, MIX "D", IL-9.5, N70, 1 1/2" PROP. POLYMERIZED HMA BINDER COURSE, IL-4.75, N50, 1 1/4"	(4)	PROP. PREFORMED PLASTIC PVT MRK, TYPE D-INLAID-LINE 5", 10'-DASH, 30'-SKIP, WHITE (TYP.), 2 RAISED REFLECTIVE P.M. AT 80'
		(5)	PROP. THERMO. PVT MRK - LINE 8", WHITE (TYP.)
		(6)	PROP. THERMO. PVT MRK - ONLY/ARROW
		(7)	PROP. THERMO. PVT MRK - LINE 12", 30' SPACING, CHEVRON, WHITE, (TYP.)
		(8)	PROP. THERMO. PVT MRK - LINE 12", 500' SPACING, WHITE (TYP.)
		(9)	PROP. THERMO. PVT MRK - LINE 12", 500' SPACING, YELLOW (TYP.)
		(10)	PROP. THERMO. PVT MRK - LINE 12", 30' SPACING, WHITE (TYP.)
		(11)	PROP. THERMO. PVT MRK - LINE 6", WHITE (TYP.)



MODEL: 14082614M001
FILE: 14082614M001.PLT



USER NAME = \$USERS	DESIGNED -	REVISED -
PLOT SCALE = \$SCALES	DRAWN -	REVISED -
PLOT DATE = \$DATES	CHECKED -	REVISED -
	DATE -	REVISED -

**STATE OF ILLINOIS
DEPARTMENT OF TRANSPORTATION**

ROADWAY PLAN	
I-55 (SOUTH OF I-80 TO WEBER ROAD)	
SCALE:	SHEET OF SHEETS STA. TO STA.

F.A.I. RTE.	SECTION	COUNTY	TOTAL SHEETS	SHEET NO.
55	2019-154-RS	WILL	164	48
CONTRACT NO. 62K30				
ILLINOIS FED. AID PROJECT				

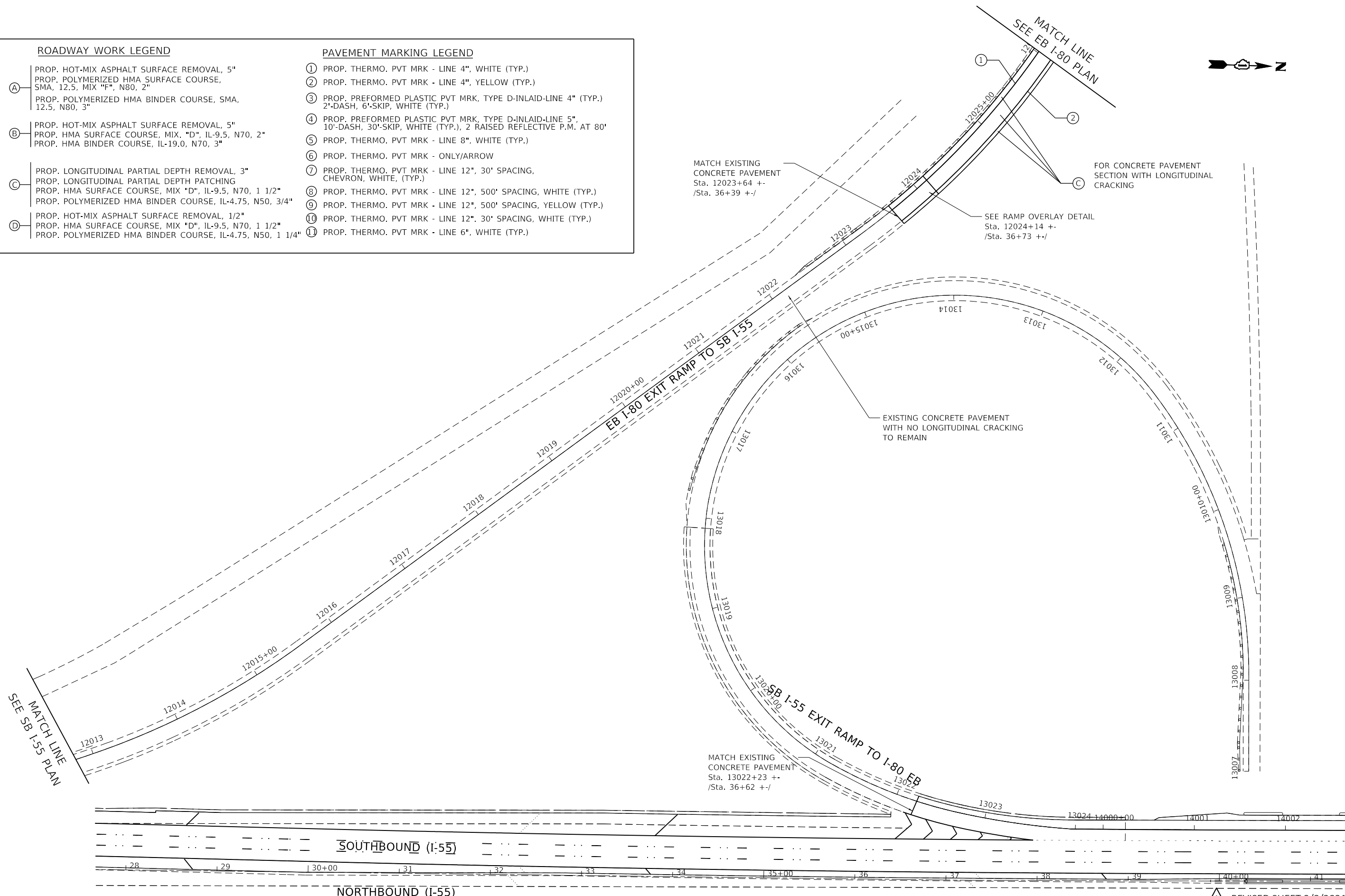
1 REVISED SHEET 9/8/2021

ROADWAY WORK LEGEND

- A PROP. HOT-MIX ASPHALT SURFACE REMOVAL, 5"
PROP. POLYMERIZED HMA SURFACE COURSE,
SMA, 12.5, MIX "F", N80, 2"
PROP. POLYMERIZED HMA BINDER COURSE, SMA,
12.5, N80, 3"
- B PROP. HOT-MIX ASPHALT SURFACE REMOVAL, 5"
PROP. HMA SURFACE COURSE, MIX "D", IL-9.5, N70, 2"
PROP. HMA BINDER COURSE, IL-19.0, N70, 3"
- C PROP. LONGITUDINAL PARTIAL DEPTH REMOVAL, 3"
PROP. LONGITUDINAL PARTIAL DEPTH PATCHING
PROP. HMA SURFACE COURSE, MIX "D", IL-9.5, N70, 1 1/2"
PROP. POLYMERIZED HMA BINDER COURSE, IL-4.75, N50, 3/4"
- D PROP. HOT-MIX ASPHALT SURFACE REMOVAL, 1/2"
PROP. HMA SURFACE COURSE, MIX "D", IL-9.5, N70, 1 1/2"
PROP. POLYMERIZED HMA BINDER COURSE, IL-4.75, N50, 1 1/4"

PAVEMENT MARKING LEGEND

- ① PROP. THERMO. PVT MRK - LINE 4", WHITE (TYP.)
- ② PROP. THERMO. PVT MRK - LINE 4", YELLOW (TYP.)
- ③ PROP. PREFORMED PLASTIC PVT MRK, TYPE D-INLAID-LINE 4" (TYP.)
2'-DASH, 6'-SKIP, WHITE (TYP.)
- ④ PROP. PREFORMED PLASTIC PVT MRK, TYPE D-INLAID-LINE 5",
10'-DASH, 30'-SKIP, WHITE (TYP.), 2 RAISED REFLECTIVE P.M. AT 80'
- ⑤ PROP. THERMO. PVT MRK - LINE 8", WHITE (TYP.)
- ⑥ PROP. THERMO. PVT MRK - ONLY/ARROW
- ⑦ PROP. THERMO. PVT MRK - LINE 12", 30' SPACING,
CHEVRON, WHITE, (TYP.)
- ⑧ PROP. THERMO. PVT MRK - LINE 12", 500' SPACING, WHITE (TYP.)
- ⑨ PROP. THERMO. PVT MRK - LINE 12", 500' SPACING, YELLOW (TYP.)
- ⑩ PROP. THERMO. PVT MRK - LINE 12", 30' SPACING, WHITE (TYP.)
- ⑪ PROP. THERMO. PVT MRK - LINE 6", WHITE (TYP.)



MODEL: \\MODELS\FILES



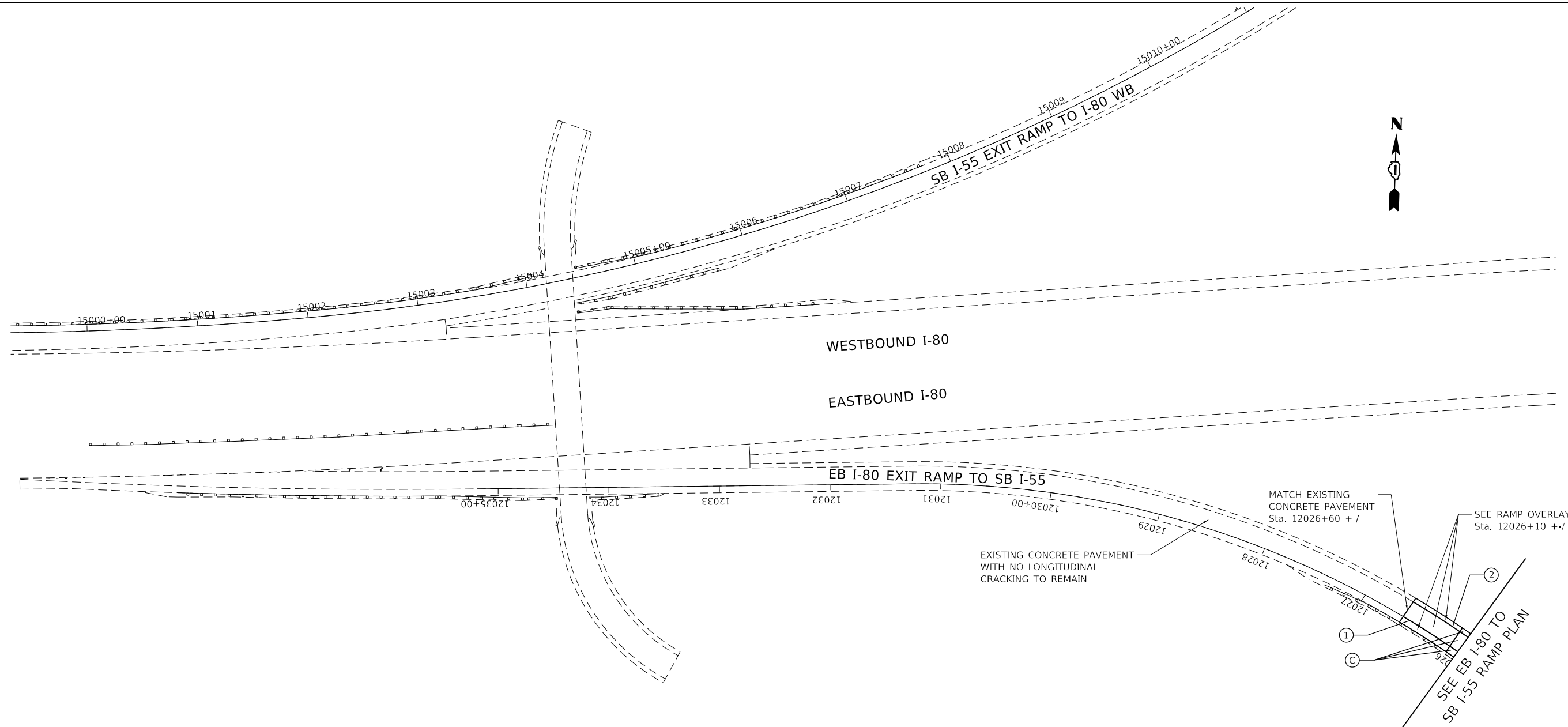
USER NAME = \$USERS	DESIGNED -	REVISED -
PLOT SCALE = \$SCALE\$	DRAWN -	REVISED -
PLOT DATE = \$DATE\$	CHECKED -	REVISED -
	DATE -	REVISED -

**STATE OF ILLINOIS
DEPARTMENT OF TRANSPORTATION**

ROADWAY PLAN			
I-55 (SOUTH OF I-80 TO WEBER ROAD)			
SCALE:	SHEET	OF SHEETS	STA. TO STA.

F.A.I. RTE.	SECTION	COUNTY	TOTAL SHEETS	SHEET NO.
55	2019-154-RS	WILL	164	49
CONTRACT NO. 62K30				
ILLINOIS FED. AID PROJECT				

1 REVISED SHEET 9/8/2021



ROADWAY WORK LEGEND

- (A) PROP. HOT-MIX ASPHALT SURFACE REMOVAL, 5"
PROP. POLYMERIZED HMA SURFACE COURSE, SMA, 12.5, MIX "F", N80, 2"
PROP. POLYMERIZED HMA BINDER COURSE, SMA, 12.5, N80, 3"
- (B) PROP. HOT-MIX ASPHALT SURFACE REMOVAL, 5"
PROP. HMA SURFACE COURSE, MIX. "D", IL-9.5, N70, 2"
PROP. HMA BINDER COURSE, IL-19.0, N70, 3"
- (C) PROP. LONGITUDINAL PARTIAL DEPTH REMOVAL, 3"
PROP. LONGITUDINAL PARTIAL DEPTH PATCHING
PROP. HMA SURFACE COURSE, MIX "D", IL-9.5, N70, 1 1/2"
PROP. POLYMERIZED HMA BINDER COURSE, IL-4.75, N50, 3/4"
- (D) PROP. HOT-MIX ASPHALT SURFACE REMOVAL, 1/2"
PROP. HMA SURFACE COURSE, MIX "D", IL-9.5, N70, 1 1/2"
PROP. POLYMERIZED HMA BINDER COURSE, IL-4.75, N50, 1 1/4"

PAVEMENT MARKING LEGEND

- ① PROP. THERMO. PVT MRK - LINE 4", WHITE (TYP.)
- ② PROP. THERMO. PVT MRK - LINE 4", YELLOW (TYP.)
- ③ PROP. PREFORMED PLASTIC PVT MRK, TYPE D-INLAID-LINE 4" (TYP.)
2'-DASH, 6'-SKIP, WHITE (TYP.)
- ④ PROP. PREFORMED PLASTIC PVT MRK, TYPE D-INLAID-LINE 5",
10'-DASH, 30'-SKIP, WHITE (TYP.), 2 RAISED REFLECTIVE P.M. AT 80'
- ⑤ PROP. THERMO. PVT MRK - LINE 8", WHITE (TYP.)
- ⑥ PROP. THERMO. PVT MRK - ONLY/ARROW
- ⑦ PROP. THERMO. PVT MRK - LINE 12", 30' SPACING,
CHEVRON, WHITE, (TYP.)
- ⑧ PROP. THERMO. PVT MRK - LINE 12", 500' SPACING, WHITE (TYP.)
- ⑨ PROP. THERMO. PVT MRK - LINE 12", 500' SPACING, YELLOW (TYP.)
- ⑩ PROP. THERMO. PVT MRK - LINE 12", 30' SPACING, WHITE (TYP.)
- ⑪ PROP. THERMO. PVT MRK - LINE 6", WHITE (TYP.)

MODEL: \\MODELS\NAME\$
FILE: \\NAME\$.PLOT\$



USER NAME = \$USERS	DESIGNED -	REVISED -
	DRAWN -	REVISED -
PLOT SCALE = \$SCALE\$	CHECKED -	REVISED -
PLOT DATE = \$DATE\$	DATE -	REVISED -

**STATE OF ILLINOIS
DEPARTMENT OF TRANSPORTATION**

**ROADWAY PLAN
I-55 (SOUTH OF I-80 TO WEBER ROAD)**

SCALE: SHEET OF SHEETS STA. TO STA.

F.A.I. RTE.	SECTION	COUNTY	TOTAL SHEETS	SHEET NO.
55	2019-154-RS	WILL	164	50
CONTRACT NO. 62K30				
ILLINOIS FED. AID PROJECT				

REVISION 1 REVISED SHEET 9/8/2021