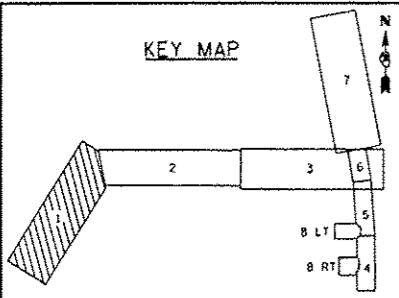
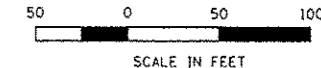


KEY MAP

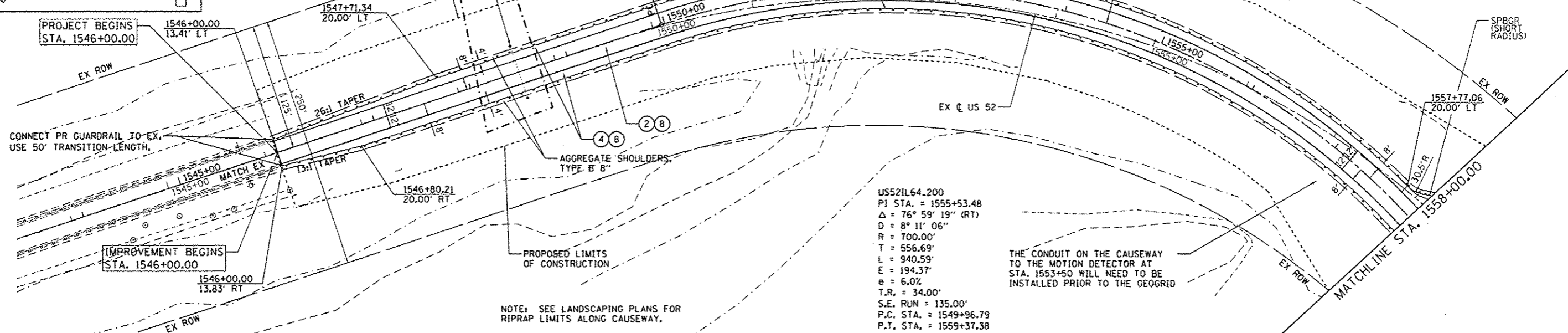


TIRTL TRAFFIC DATA COLLECTION SYSTEM SEE SHEET 155 FOR DETAILS

PROPOSED LIMITS OF CONSTRUCTION



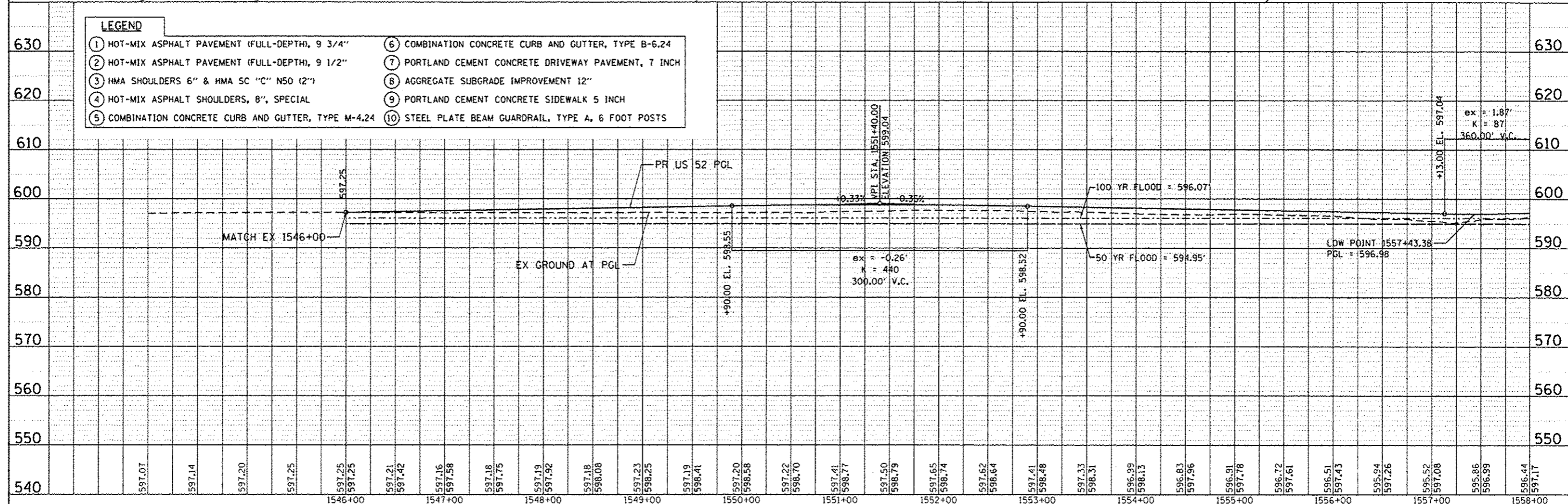
PLAN	DATE
BY	
REVISIONS	
NO.	
DATE	
BY	
DESCRIPTION	



LEGEND

- | | |
|---|--|
| ① HOT-MIX ASPHALT PAVEMENT (FULL-DEPTH), 9 3/4" | ⑥ COMBINATION CONCRETE CURB AND GUTTER, TYPE B-6.24 |
| ② HOT-MIX ASPHALT PAVEMENT (FULL-DEPTH), 9 1/2" | ⑦ PORTLAND CEMENT CONCRETE DRIVEWAY PAVEMENT, 7 INCH |
| ③ HMA SHOULDERS 6" & HMA SC "C" N50 (2") | ⑧ AGGREGATE SUBGRADE IMPROVEMENT 12" |
| ④ HOT-MIX ASPHALT SHOULDERS, 8", SPECIAL | ⑨ PORTLAND CEMENT CONCRETE SIDEWALK 5 INCH |
| ⑤ COMBINATION CONCRETE CURB AND GUTTER, TYPE M-4.24 | ⑩ STEEL PLATE BEAM GUARDRAIL, TYPE A, 6 FOOT POSTS |

PROFILE	DATE
BY	
REVISIONS	
NO.	
DATE	
BY	
DESCRIPTION	



FILE NAME : 200111PLN.201.dgn	USER NAME : P0057208	DESIGNED - JB	REVISED - JB 8/25/15	STATE OF ILLINOIS DEPARTMENT OF TRANSPORTATION	PROPOSED ROADWAY PLAN AND PROFILE US 52	F.A.P. RTE. 17	SECTION 1048-2	COUNTY CARROLL/JACKSON	TOTAL SHEETS 528	SHEET NO. 65	
Default	PLOT SCALE = 1/8" = 1'-0"	CHECKED - JC	REVISED -			SCALE: 1" = 50'	SHEET 1 OF 8 SHEETS	STA. 1544+00	TO STA. 1558+00	FED. ROAD DIST. NO. ILLINOIS	FED. AID PROJECT
	PLOT DATE = 9/1/2015	DATE - 03-12-2015	REVISED -			CONTRACT NO. 64059					