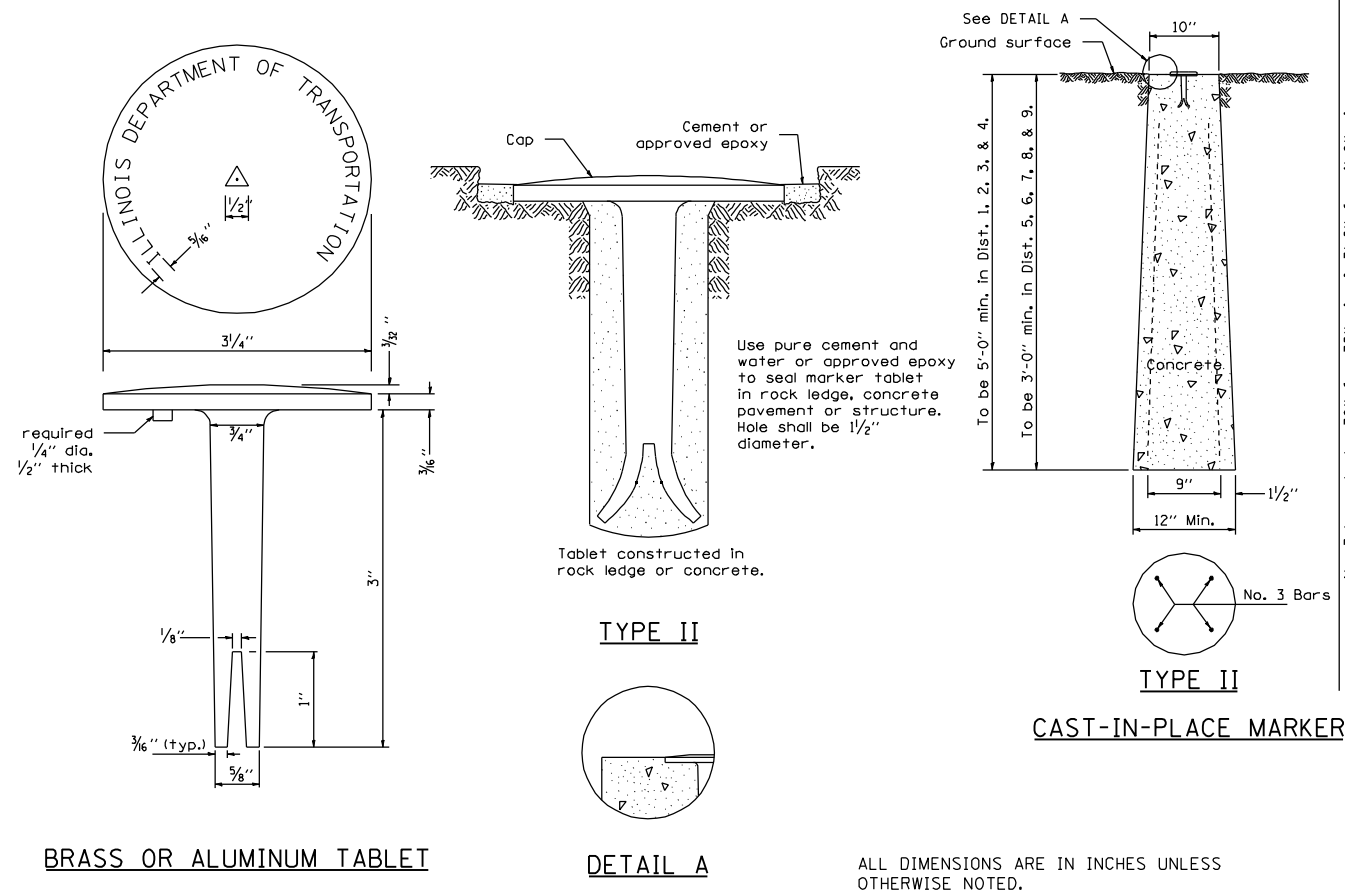


PERMANENT SURVEY MARKERS, TYPE II

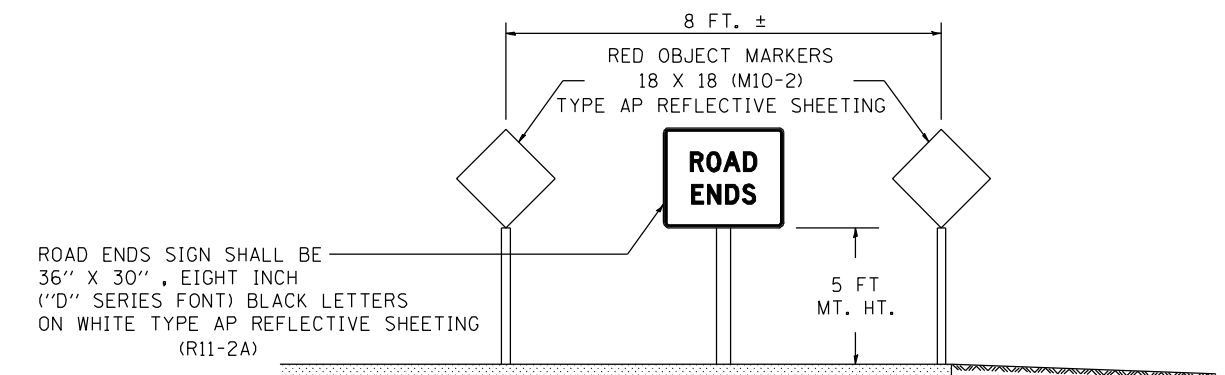


TERMINATION OF DEAD END ROADS

NOTES: A "NO OUTLET" (36"x36" YELLOW) SIGN SHALL BE ERECTED SLIGHTLY BEYOND THE LAST ROAD INTERSECTING THE ROAD WITH NO OUTLET. IF THIS INTERSECTION IS MORE THAN 1500 FT FROM TERMINATION POINT, OR IF SIGHT DISTANCE TO THE CLOSURE IS LESS THAN 500 FT, A ROAD ENDS 500 FT (WB-16) SIGN SHALL BE ERECTED 500 FT IN ADVANCE OF THE TERMINATION OF THE ROAD. THIS WORK WILL BE PAID FOR AT THE CONTRACT UNIT PRICE PER EACH FOR "TERMINATION OF DEAD END ROADS" WHICH PRICE SHALL INCLUDE ALL LABOR, MATERIALS AND EQUIPMENT NECESSARY TO INSTALL THE SIGNS AND DELINEATORS.

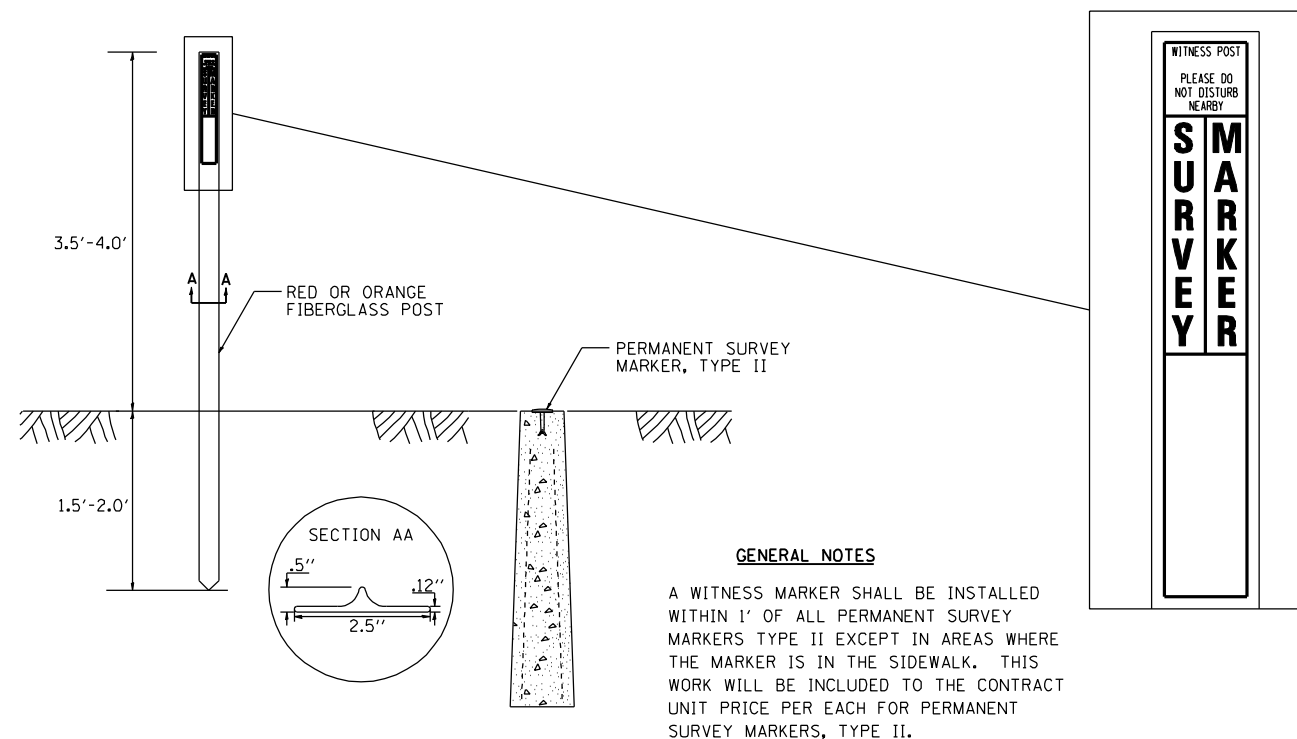
USE 4X6 WOOD POSTS INSTALLED IN ACCORDANCE WITH SECTION 730 OF STANDARD SPECIFICATIONS FOR TRAFFIC CONTROL ITEMS. USE APPLICABLE PARTS OF STANDARD 720001 FOR SIGN MOUNTING.

ALL DIMENSIONS ARE IN INCHES UNLESS OTHERWISE NOTED.

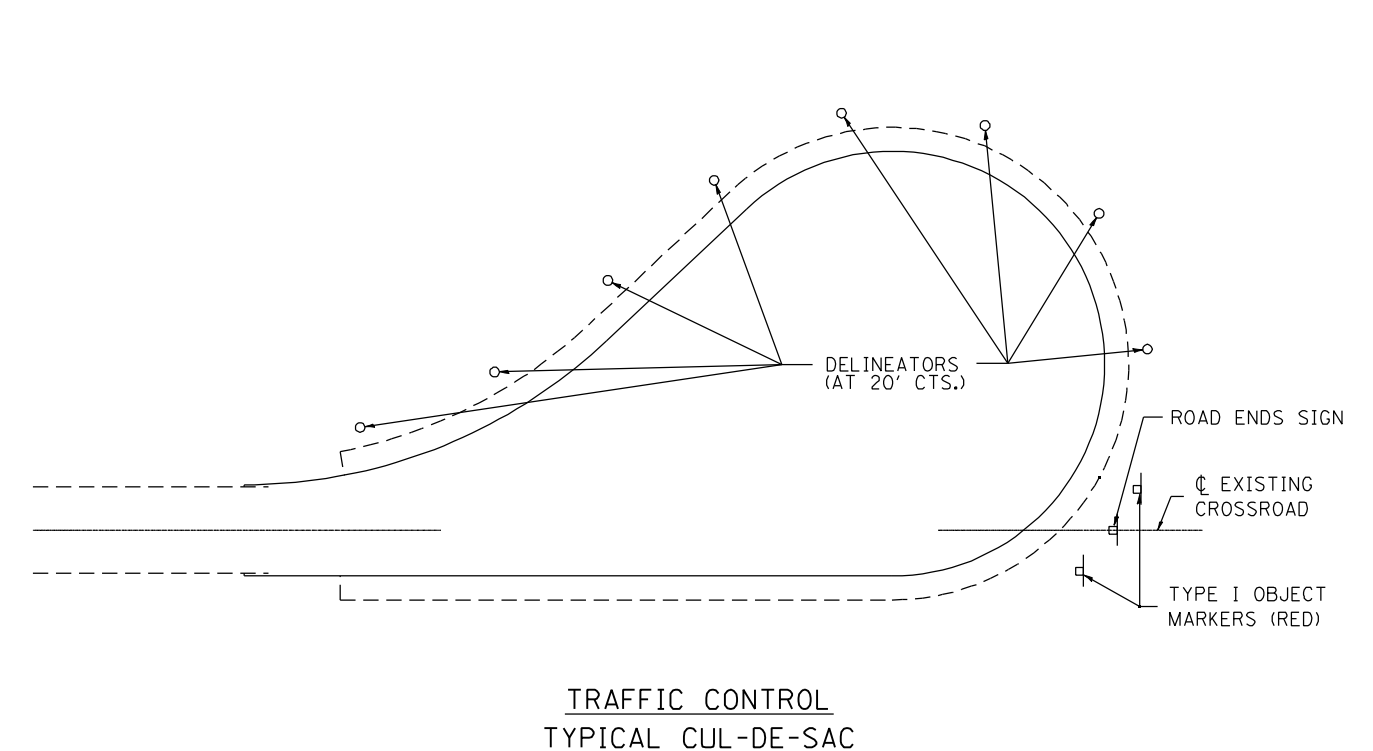


TERMINATION SIGNING

WITNESS MARKER FOR PERMANENT SURVEY MARKERS, TYPE II



6-27-14
10-14-11



| | | | | | | | |
|--------------------|--------------------------------|-------------------------|-----------|-----------|--------------|-----------|---|
| REVISED - 11-12-14 | REGION 2 / DISTRICT 2 STANDARD | F.A. RTE. | SECTION | COUNTY | TOTAL SHEETS | SHEET NO. | |
| REVISED - 10-14-11 | | | | | 1353 | 1101 | |
| REVISED - | | CONTRACT NO. | | | | | |
| REVISED - | | SCALE: 100,0000 ' / IN. | SHEET NO. | OF SHEETS | STA. | TO STA. | FED. ROAD DIST. NO. ILLINOIS FED. AID PROJECT |

PLOT DATE = 12/18/2014

ROUGH GROOVED SURFACE SIGN

ILLINOIS STANDARD W8-I107

SIGN PANEL TYPE 1



COLOR: LEGEND AND BORDER - BLACK NON-REFLECTIVE
BACKGROUND - ORANGE REFLECTORIZED

| SIGN SIZE | DIMENSIONS | | | | | | | |
|-----------|------------|------|-----|------|------|-----|------|-----|
| | A | B | C | D | E | F | G | H |
| 48x48 | 48.0 | 24.1 | 3.0 | 34.0 | 33.0 | 6.0 | 13.0 | 3.5 |

| SIGN SIZE | SERIES LINES | | | MARGIN | BORDER | BLANK STD. |
|-----------|--------------|----|----|--------|--------|------------|
| | 1 | 2 | 3 | | | |
| | 48x48 | 7C | 7C | | | |

ALL DIMENSIONS IN INCHES.

REVISED - 10-14-11

GENERAL NOTES

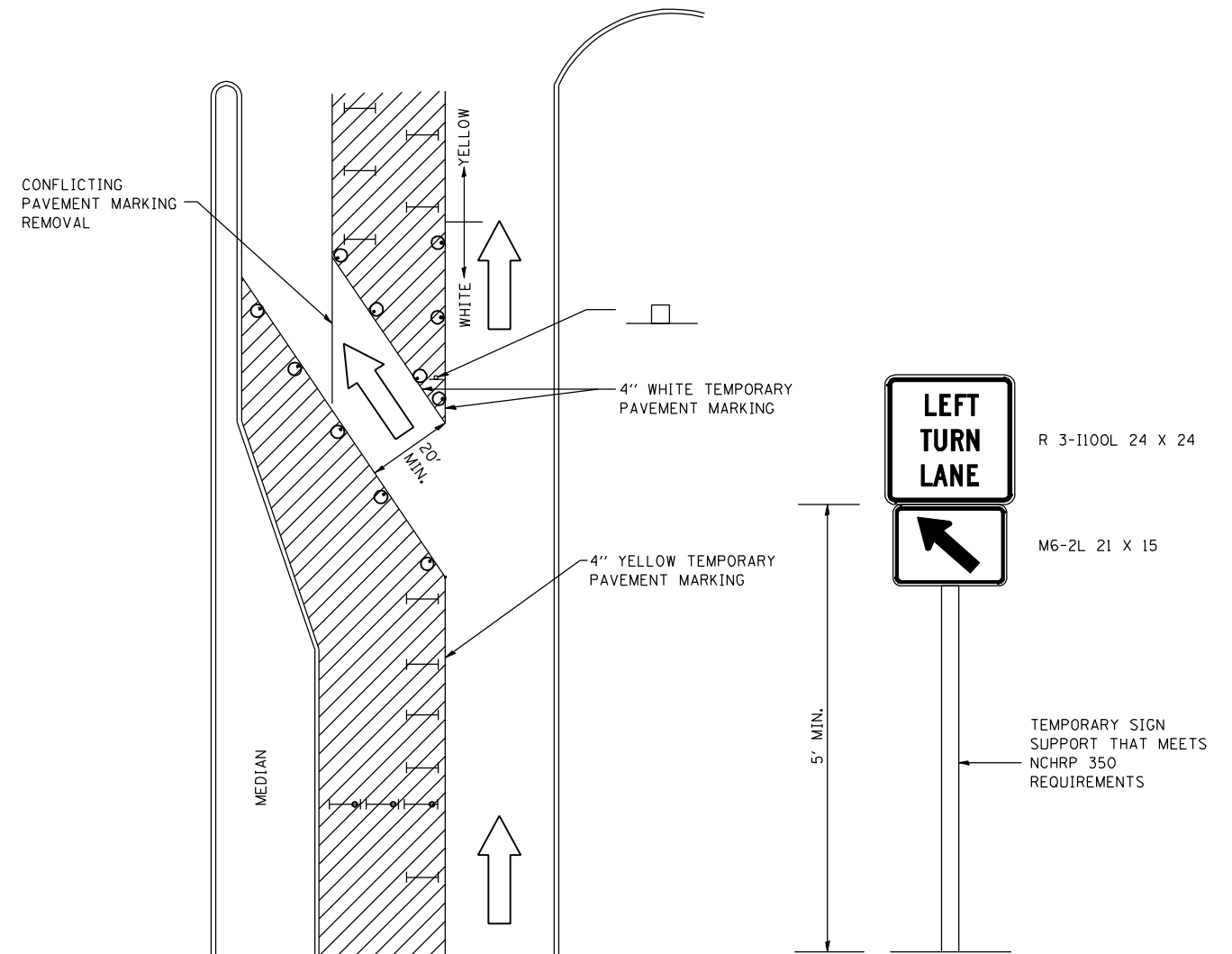
SIGN PANELS AND FACE MATERIALS SHALL BE ACCORDING TO SECTION 720 OF THE STANDARD SPECIFICATIONS

METAL POSTS SHALL BE IN ACCORDANCE WITH STD. 720011.

ALL MOUNTING HARDWARE SHALL BE ALUMINUM, STAINLESS STEEL, ZINC OR CADMIUM PLATED STEEL AND SHALL BE INCLUDED TO THE COST OF THE INSTALLATION.

ALL DIMENSIONS ARE IN INCHES UNLESS OTHERWISE NOTED.

TRAFFIC CONTROL AND PROTECTION AT TURN BAYS (TO REMAIN OPEN TO TRAFFIC)



LEGEND

- WORK AREA
- LANE OPEN TO TRAFFIC
- TYPE I OR II BARRICADE OR DRUM WITH FLASHING BURNING LIGHT
- DRUM OR BARRICADE WITH STEADY BURN LIGHT
- SIGN (SEE DETAIL)
- TYPE I OR II CHECK BARRICADE WITH STEADY LIGHT BURN

GENERAL NOTES

CONES MAY BE SUBSTITUTED FOR BARRICADES OR DRUMS AT HALF THE SPACING DURING DAY OPERATIONS. CONES SHALL BE A MINIMUM OF 28 IN HEIGHT.

STEADY BURNING LIGHTS WILL NOT BE REQUIRED ON BARRICADES OR DRUMS FOR DAY OPERATIONS. ALL LIGHTS WILL BE MONODIRECTIONAL.

TEMPORARY PAVEMENT MARKING SHALL BE PLACED THROUGHOUT THE BARRICADED AREA OF EACH BAY WHERE THE CLOSURE TIME IS GREATER THAN FOURTEEN DAYS.

THIS APPLICATION ALSO APPLIES WHEN WORK IS BEING PERFORMED IN THE RIGHT LANE(S) AND THE RIGHT TURN BAY IS TO REMAIN OPEN. UNDER THIS CONDITION, "RIGHT TURN LANE" R3-100 24 X 24 AND M6-2R 21 X 15 SHALL BE USED.

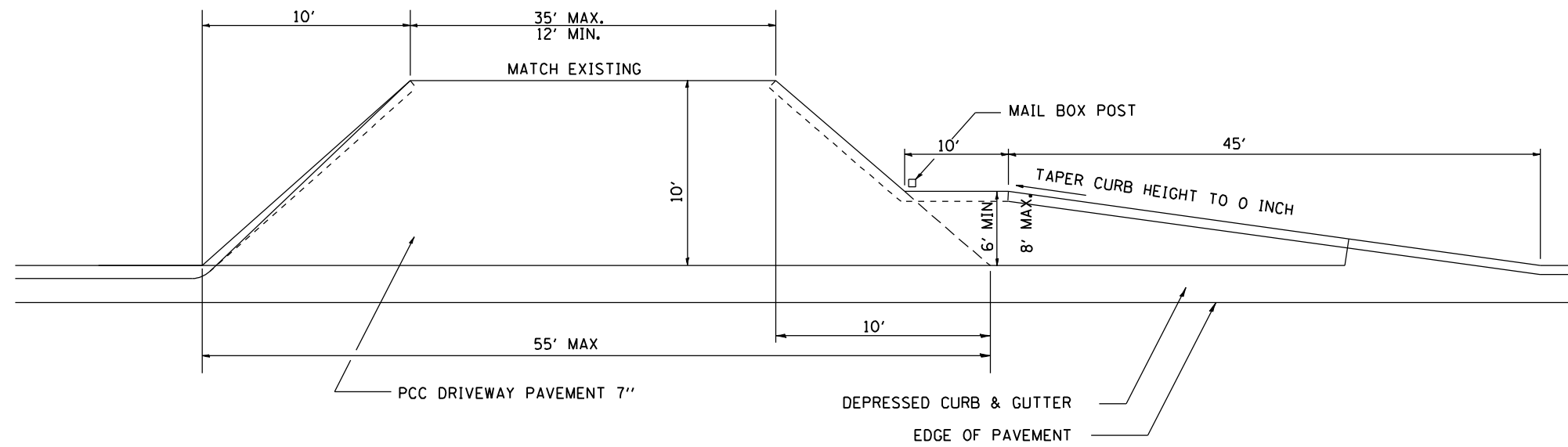
THESE CONTROLS SHALL SUPPLEMENT MAINLINE TRAFFIC CONTROL FOR LANE CLOSURES. LONGITUDINAL DIMENSIONS MAY BE ADJUSTED TO FIT FIELD CONDITIONS.

TRAFFIC CONTROL AND PROTECTION AT TURN BAYS (TO REMAIN OPEN TO TRAFFIC) SHALL BE INCLUDED IN THE COST SPECIFIED TRAFFIC CONTROL STANDARDS OR ITEMS.

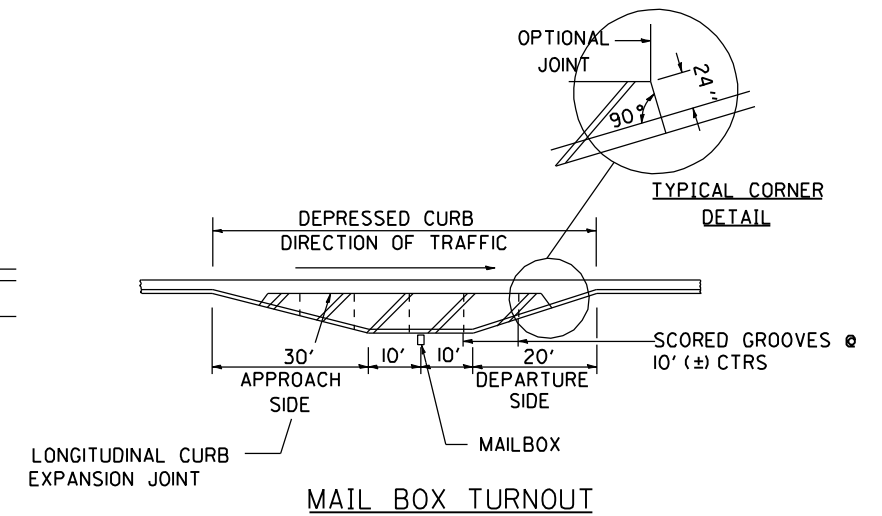
ALL DIMENSIONS ARE IN INCHES UNLESS OTHERWISE NOTED.

| | | | | | | | | |
|--------------------|-----------------------------------|-----------|-----------|---|---------|--------|--------------|-----------|
| REVISED - 10-14-11 | REGION 2 / DISTRICT 2 STANDARD | | | F.A. RTE. | SECTION | COUNTY | TOTAL SHEETS | SHEET NO. |
| REVISED - | SCALE: 100.0000' / 1" = 100.0000' | SHEET NO. | OF SHEETS | STA. | TO STA. | | 1353 | 1102 |
| REVISED - | | | | CONTRACT NO. | | | | |
| REVISED - | | | | FED. ROAD DIST. NO. ILLINOIS FED. AID PROJECT | | | | |

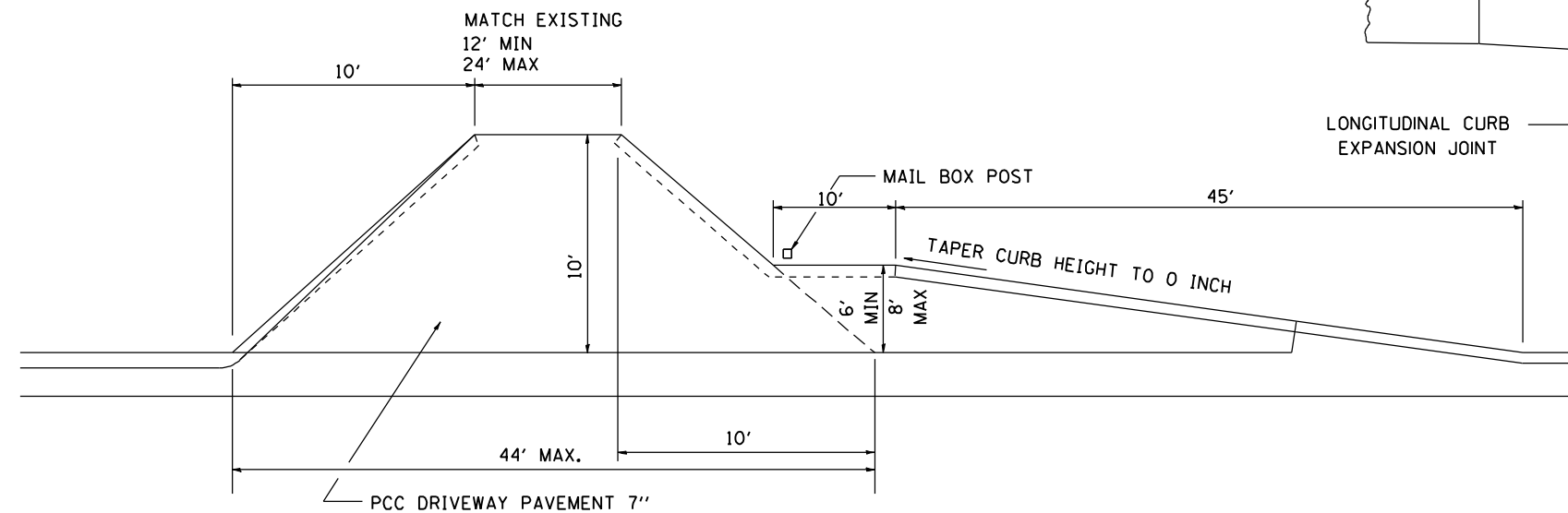
MAILBOX TURNOUT IN CURB AND GUTTER SECTION



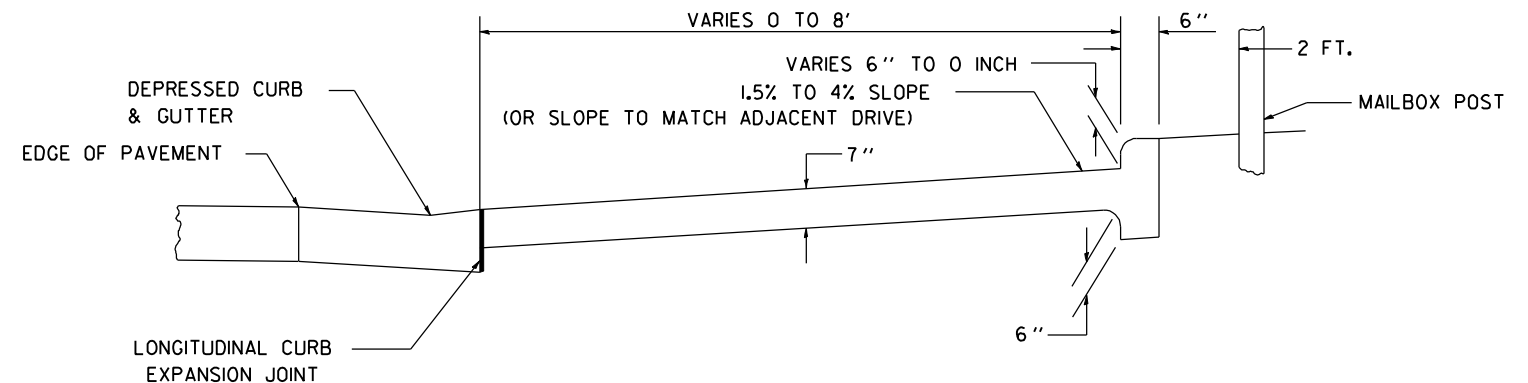
COMMERCIAL ENTRANCE WITH MAIL BOX TURNOUT



MAIL BOX TURNOUT



PRIVATE ENTRANCE WITH MAIL BOX TURNOUT



TYPICAL CROSS SECTION

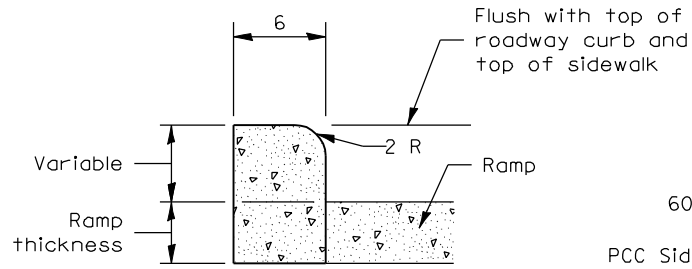
GENERAL NOTES

- 1.) THE LONGITUDINAL CURB EXPANSION JOINT SHALL CONFORM TO SECTION 1051 OF THE STANDARD SPECIFICATIONS.
- 2.) THE MAILBOX TURNOUT CROSS SLOPE WILL BE AS SHOWN ABOVE, AS SHOWN ON THE STATION CROSS SECTIONS OR AS DIRECTED BY THE ENGINEER.
- 3.) THE MAILBOX TURNOUT SHALL BE CONSTRUCTED WITH SCORED GROOVES, AS SPECIFIED IN ARTICLE 423.06 OF THE STANDARD SPECIFICATIONS, AT APPROXIMATELY 10 FT. CENTERS. IN THE EVENT THERE IS EXISTING OR PROPOSED SIDEWALK PRESENT, THESE SCORED GROOVES SHALL BE PLACED IN LINE WITH EVERY OTHER JOINT IN THE ADJACENT SIDEWALK.
- 4.) THE WORK WILL BE PAID FOR AT THE CONTRACT UNIT PRICE PER SQUARE YARD FOR P.C. CONCRETE DRIVEWAY PAVEMENT OF THE THICKNESS SPECIFIED IN THE PLANS WHICH PRICE SHALL INCLUDE THE LONGITUDINAL CURB EXPANSION JOINT, MONOLITHIC CURB AS SHOWN, SCORED GROOVES, AND NO ADDITIONAL COMPENSATION WILL BE ALLOWED.
- 5.) SEE THE DISTRICT STANDARD 25.1 FOR ADDITIONAL DETAILS.

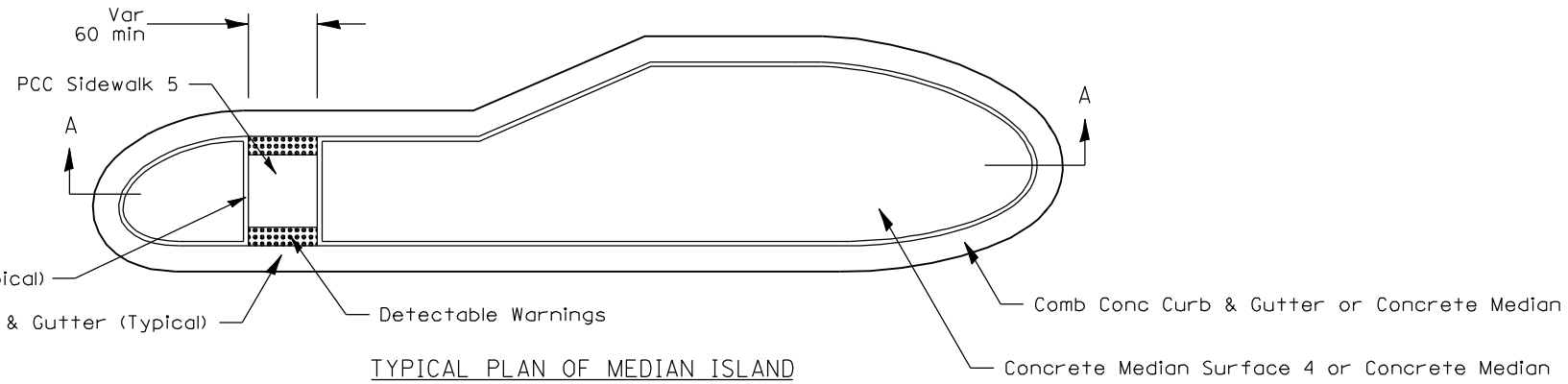
ALL DIMENSIONS ARE IN INCHES UNLESS OTHERWISE NOTED.

| | | | | | | | | | | | | |
|--|------------------------|------------|--------------------|---|---------------------------------------|-----------|-----------|-----------|---------|---------------------|---------------------------|-----------|
| FILE NAME = | USER NAME = jberendzen | DESIGNED - | REVISED - 10-17-11 | STATE OF ILLINOIS DEPARTMENT OF TRANSPORTATION | REGION 2 / DISTRICT 2 STANDARD | | | F.A. RTE. | SECTION | COUNTY | TOTAL SHEETS | SHEET NO. |
| ni:\proj\0003393.00\contract.2\design\misc\sheets\0264883-sh1-District2Standards.dgn | | DRAWN - | REVISED - | | | | | | | | 1353 | 1103 |
| | | CHECKED - | REVISED - | | SCALE: | SHEET NO. | OF SHEETS | STA. | TO STA. | CONTRACT NO. | | |
| | | DATE - | REVISED - | | | | | | | FED. ROAD DIST. NO. | ILLINOIS FED. AID PROJECT | |

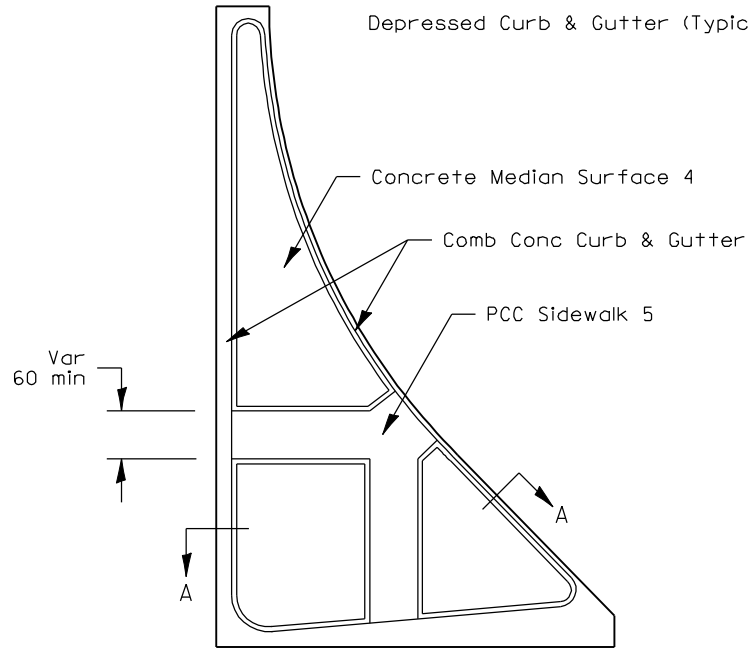
PC CONCRETE ISLANDS AND MEDIANS ACCESSIBLE TO THE DISABLED



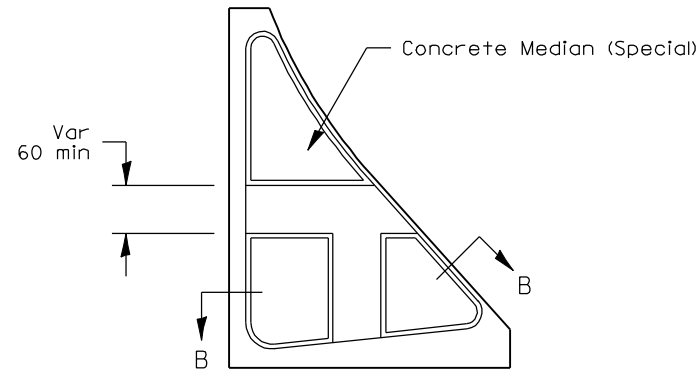
SIDE CURB DETAIL



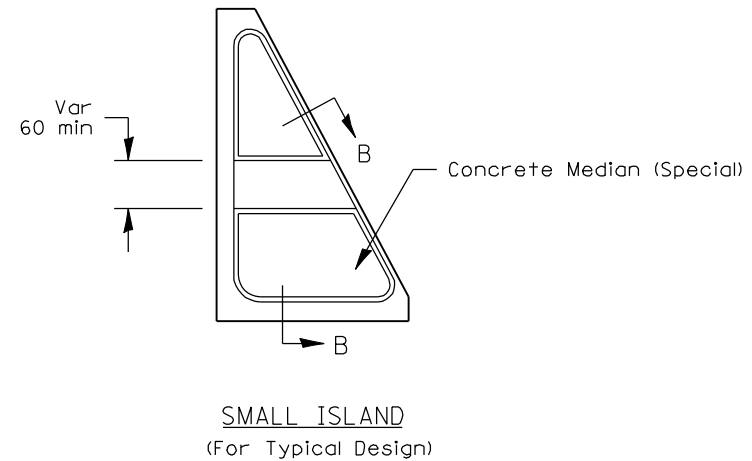
TYPICAL PLAN OF MEDIAN ISLAND



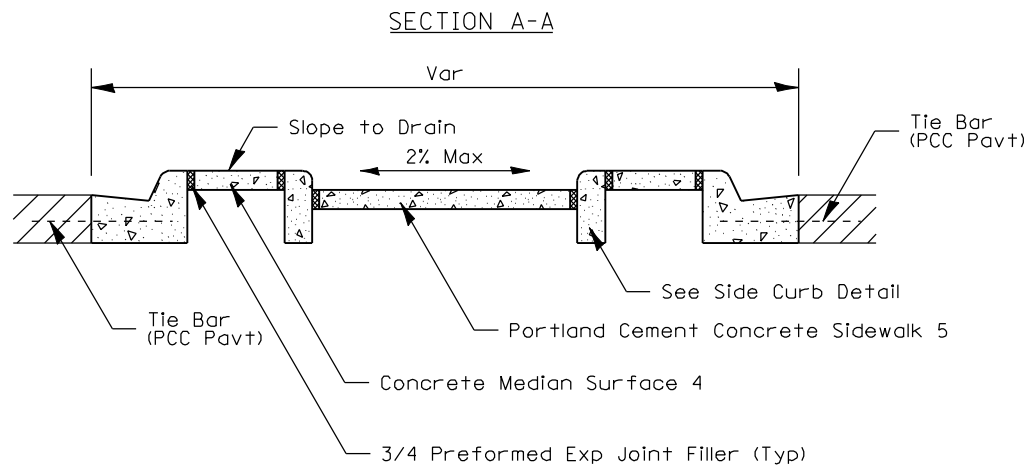
LARGE ISLAND
(Free Flow Design)



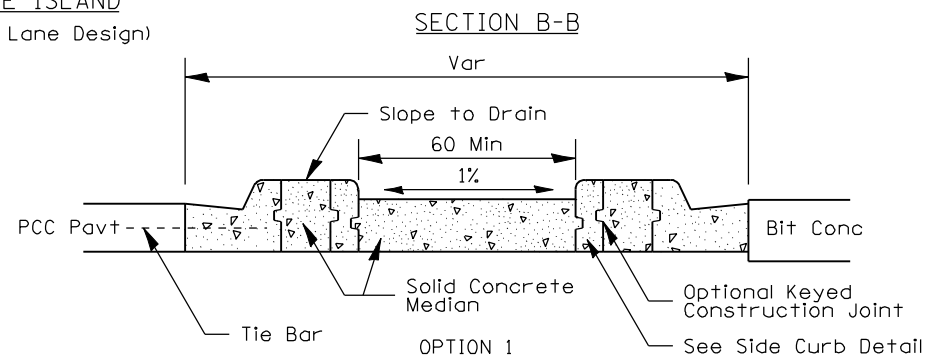
INTERMEDIATE ISLAND
(For Right Turn Lane Design)



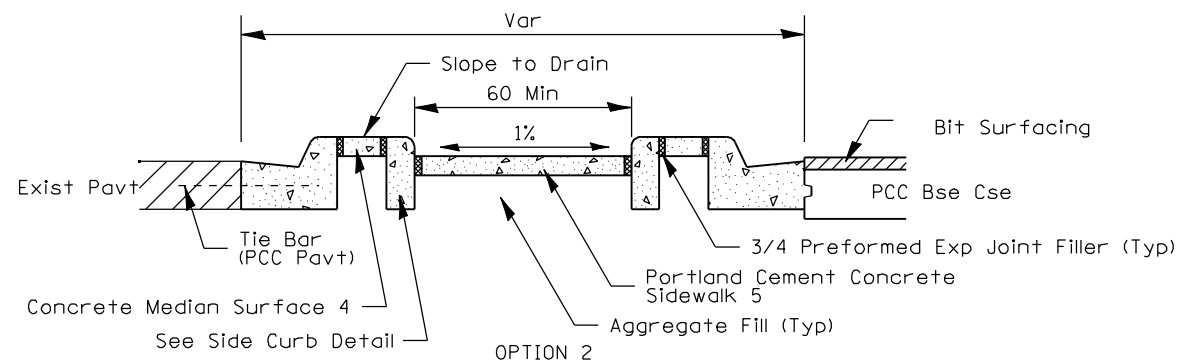
SMALL ISLAND
(For Typical Design)



SECTION A-A



SECTION B-B



OPTION 2

General Notes:
See Standard 606301 and plan sheets for station & offsets, radii, dimensions, and details not shown.

See Standard 424031 for sidewalk details not shown.

The sidewalk should drain to the low side of the island. If necessary the sidewalk shall be sloped to drain at a maximum 2% grade.

See the plan general notes for the type of curb & gutter to be used on islands.

The sidewalk should not be closer than 36 from the corner of the island.

Keyed longitudinal construction joints shall be constructed without tie bars.

Medians and large islands shall consist of PCC Sidewalk 5, Concrete Median Surface 4, and Combination Concrete Curb & Gutter, Type M or B of the size specified. Median island can also be solid concrete medians.

Locations, layouts, and widths of the flush sidewalk area, shall be determined by the designer and shown on the plans.

The intermediate and small islands will be measured for payment from E.O.P. to E.O.P. using either option 1 or option 2, as specified in the plans, and will be paid for at the contract unit price per SQ FT for CONCRETE MEDIAN (SPECIAL) which shall include the combination curb & gutter, sidewalk, aggregate fill, concrete median surface, and solid concrete median.

Omit detectable warnings when distance between back of curbs is less than 6'.

ALL DIMENSIONS ARE IN INCHES UNLESS OTHERWISE NOTED.

| | | | |
|--|------------------------|------------|--------------------|
| FILE NAME = | USER NAME = jberendzen | DESIGNED - | REVISED - 6-27-14 |
| ni:\proj\0003393.00\contract.2\design\misc\sheets\0264883-sht-District2Standards.dgn | | DRAWN - | REVISED - 8-27-13 |
| | | CHECKED - | REVISED - 10-09-12 |
| | | DATE - | REVISED - |

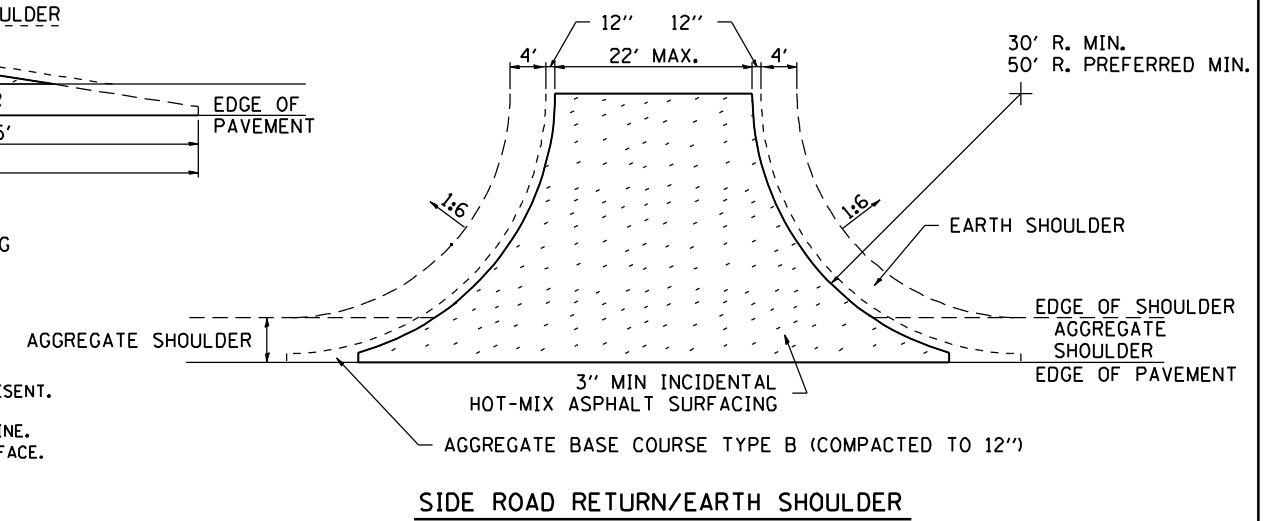
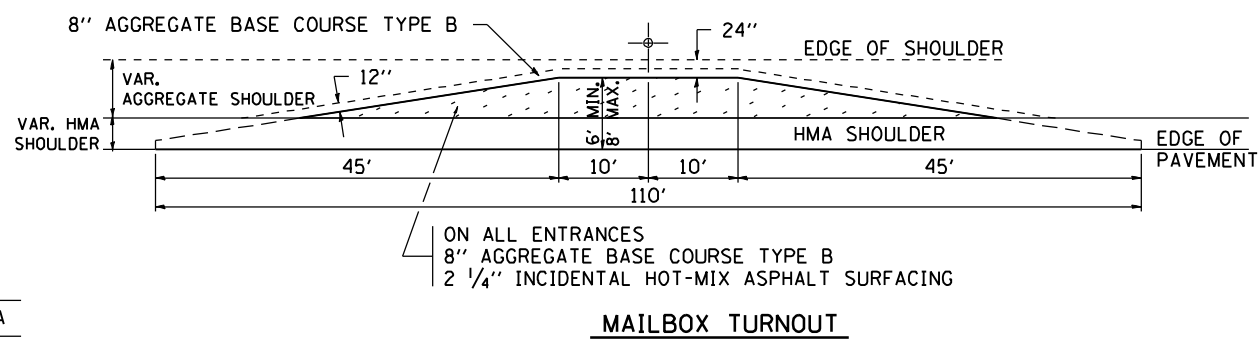
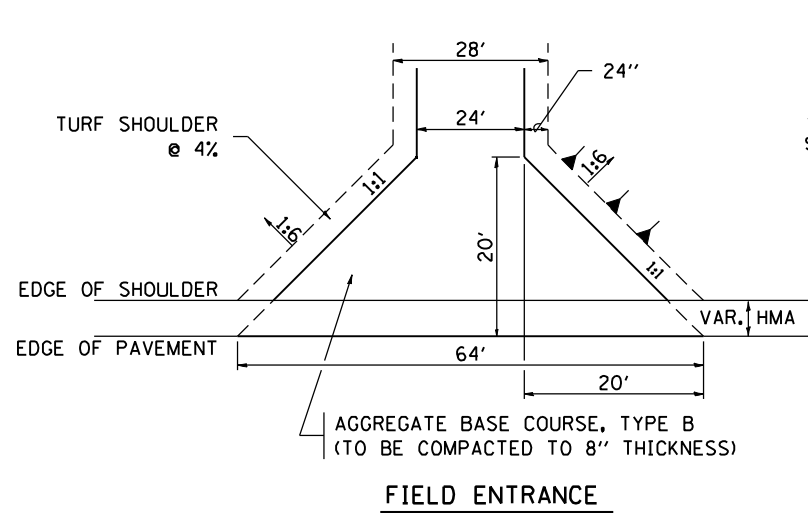
STATE OF ILLINOIS
DEPARTMENT OF TRANSPORTATION

REGION 2 / DISTRICT 2 STANDARD

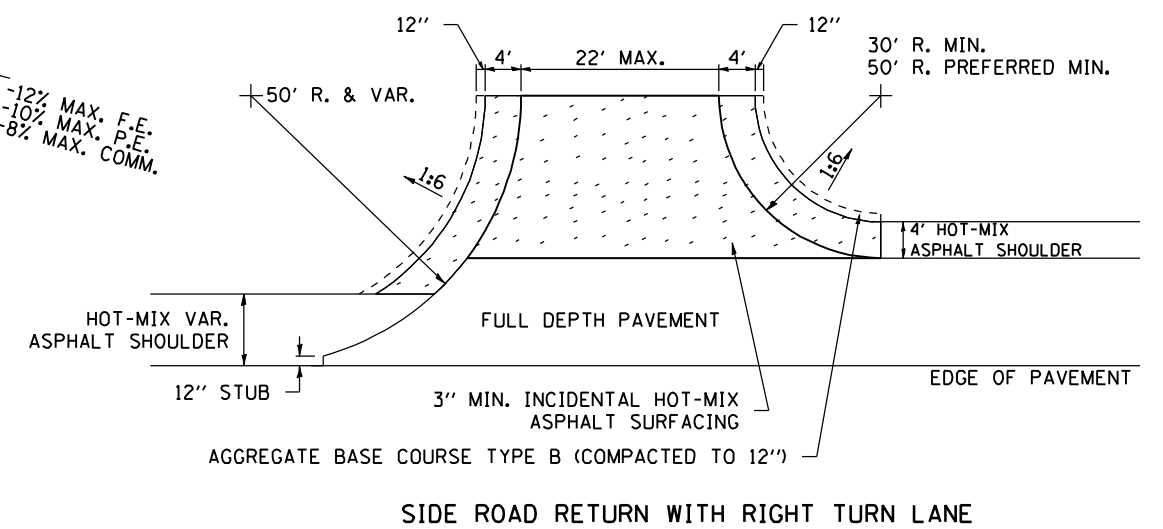
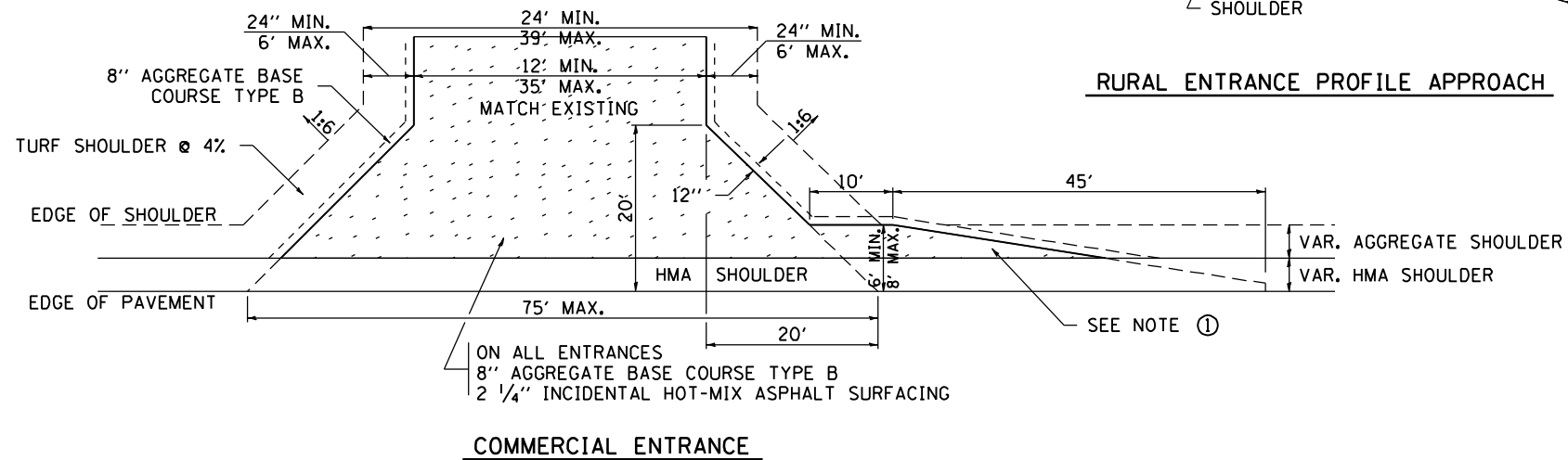
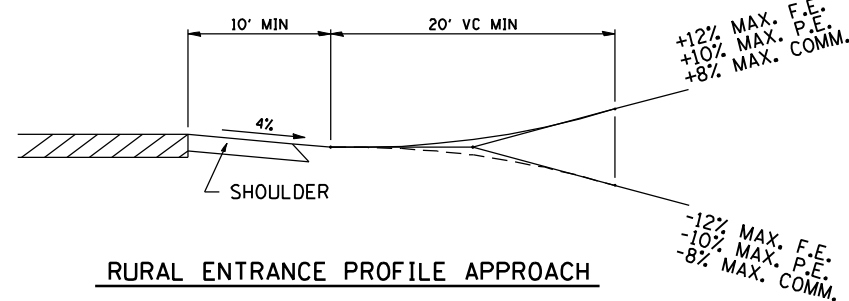
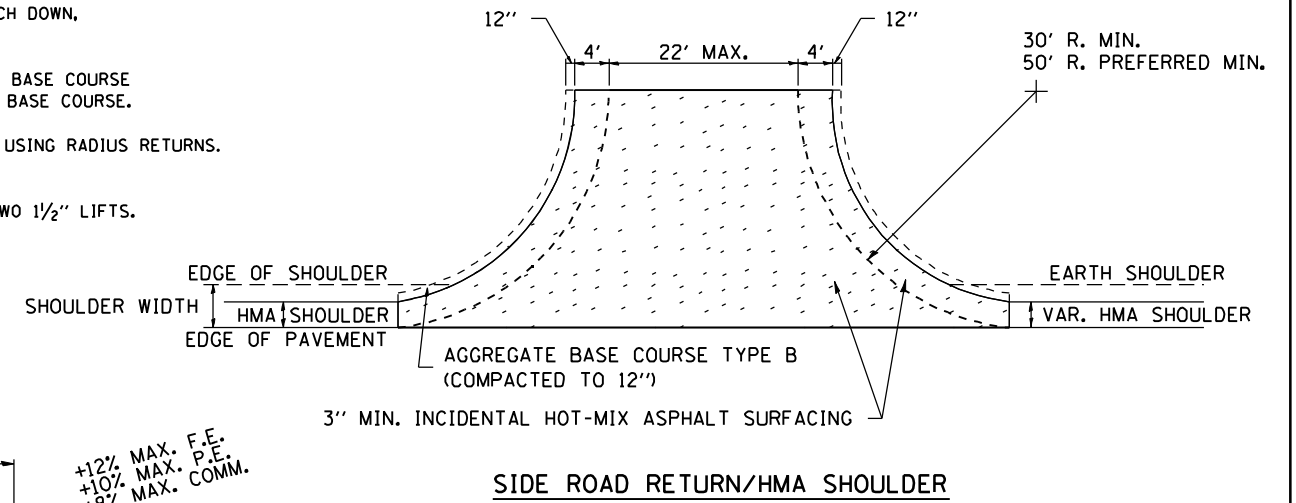
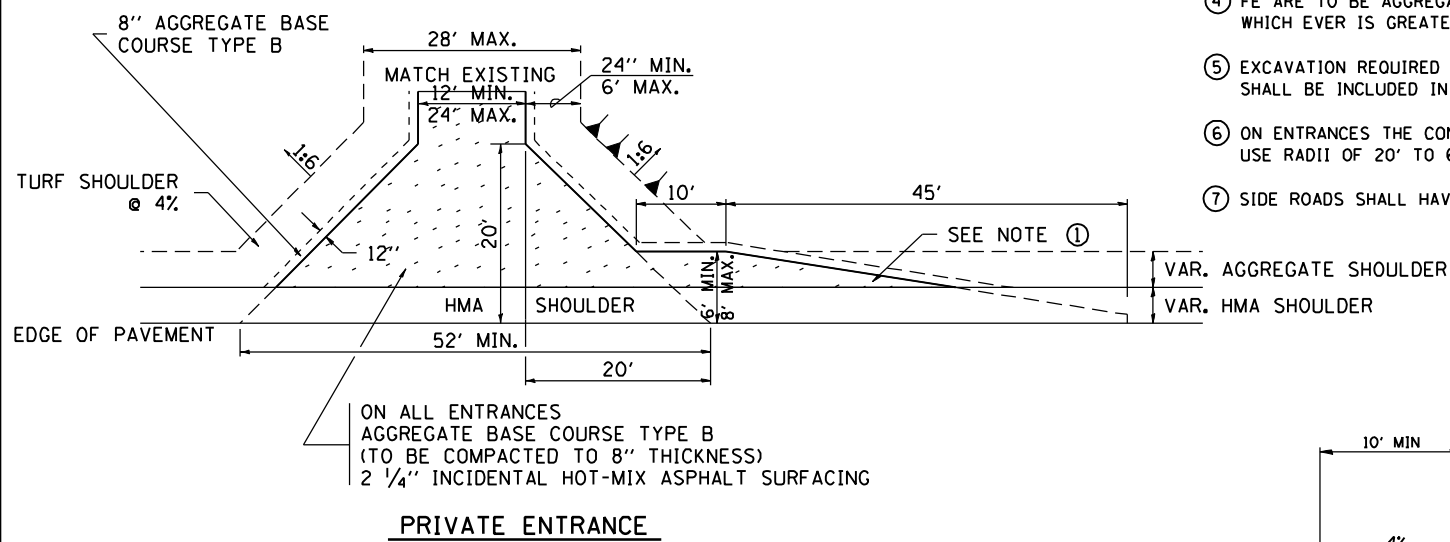
SCALE: SHEET NO. OF SHEETS STA. TO STA.

| | | | | |
|---|---------|--------|--------------|-----------|
| F.A. RTE. | SECTION | COUNTY | TOTAL SHEETS | SHEET NO. |
| | | | 1353 | 1104 |
| CONTRACT NO. | | | | |
| FED. ROAD DIST. NO. ILLINOIS FED. AID PROJECT | | | | |

HOT-MIX ASPHALT APPROACHES AND MAILBOX RETURNS



- NOTE**
- TURNOUTS ARE TO BE CONSTRUCTED ON THE APPROACH SIDE OF ALL PE & CE REGARDLESS IF A MAILBOX IS PRESENT.
 - ALL PE & CE ARE TO BE SURFACED TO RIGHT OF WAY LINE. AREA BEHIND RIGHT OF WAY SHALL MATCH EXISTING SURFACE.
 - ALL PE & CE TO BE CONSTRUCTED WITH AN 8" AGGREGATE BASE COURSE, TYPE B AND WITH A 2 1/4" INCIDENTAL HOT-MIX ASPHALT SURFACING, UNLESS OTHERWISE NOTED.
 - FE ARE TO BE AGGREGATE TO RIGHT OF WAY OR TOUCH DOWN, WHICH EVER IS GREATEST.
 - EXCAVATION REQUIRED FOR PLACEMENT OF AGGREGATE BASE COURSE SHALL BE INCLUDED IN THE COST OF THE AGGREGATE BASE COURSE.
 - ON ENTRANCES THE CONTRACTOR HAS THE OPTION OF USING RADIUS RETURNS. USE RADII OF 20' TO 60'.
 - SIDE ROADS SHALL HAVE 3" INCIDENTAL PLACED IN TWO 1 1/2" LIFTS.



| | | | |
|---|-----------------------|------------|--------------------|
| FILE NAME = | USER NAME = jberenden | DESIGNED - | REVISED - 6-27-14 |
| ni:\proj\0003393.00\contract.2\design\misc\sheet\0264883-sht-District2Standards.dgn | | DRAWN - | REVISED - 8-27-13 |
| | | CHECKED - | REVISED - 12-07-10 |
| | | DATE - | REVISED - |
| | | | |

STATE OF ILLINOIS
DEPARTMENT OF TRANSPORTATION

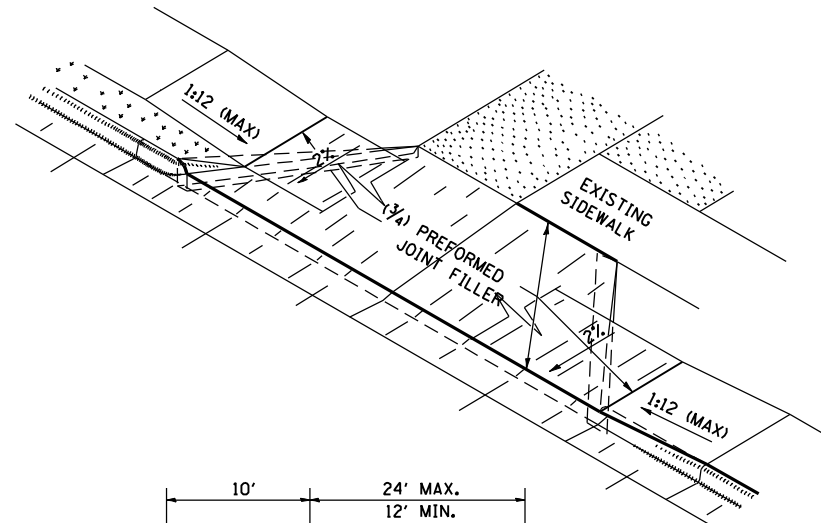
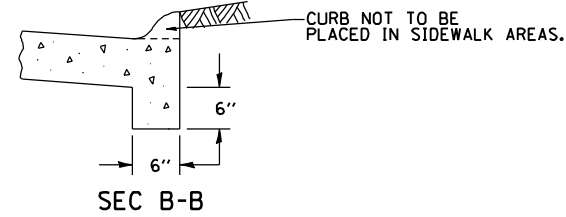
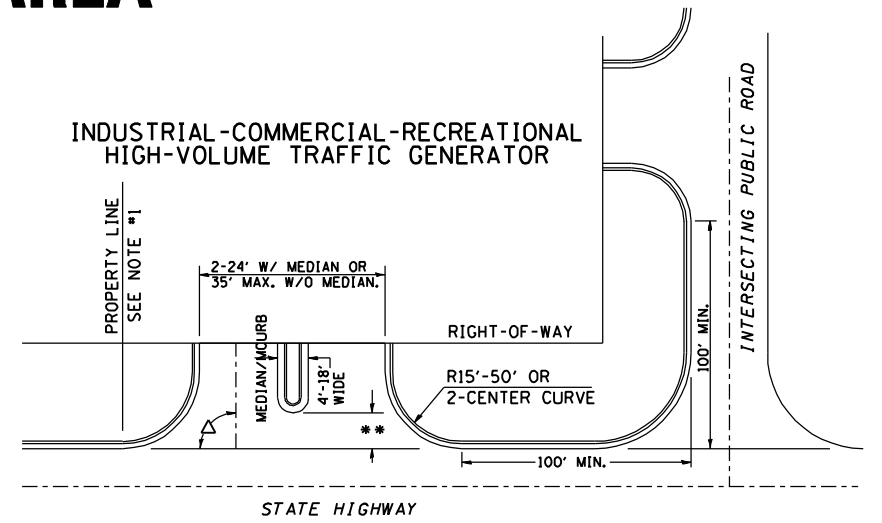
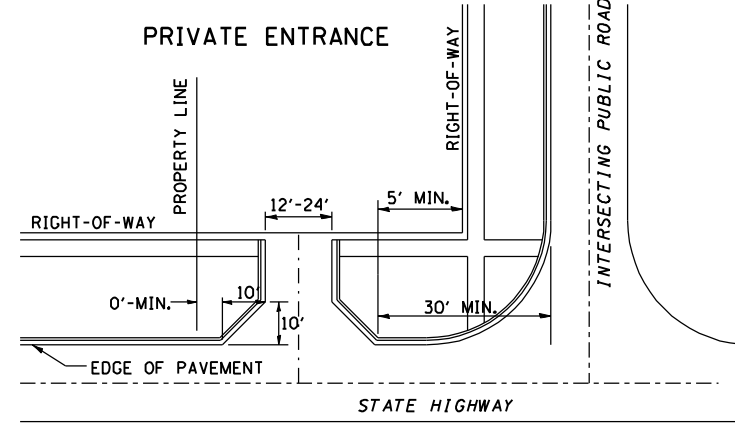
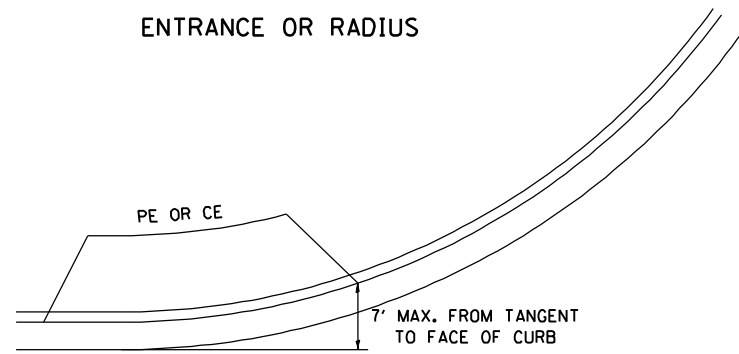
REGION 2 / DISTRICT 2 STANDARD

SCALE: SHEET NO. OF SHEETS STA. TO STA.

| | | | | |
|---|---------|--------|--------------|-----------|
| F.A. RTE. | SECTION | COUNTY | TOTAL SHEETS | SHEET NO. |
| | | | 1353 | 1105 |
| CONTRACT NO. | | | | |
| FED. ROAD DIST. NO. ILLINOIS FED. AID PROJECT | | | | |

ENTRANCE APPROACHES – URBAN AREA

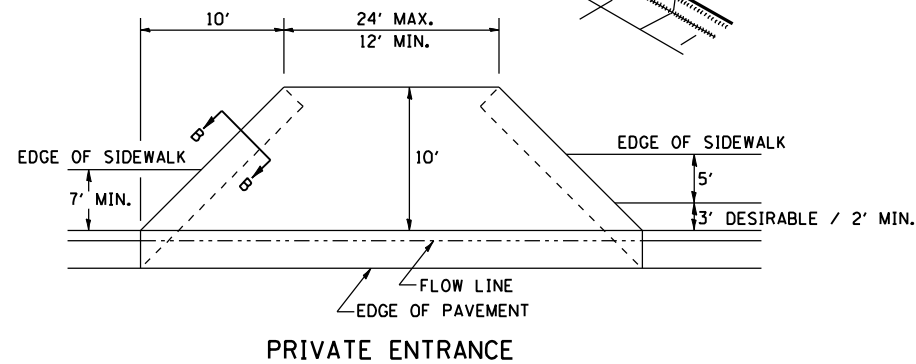
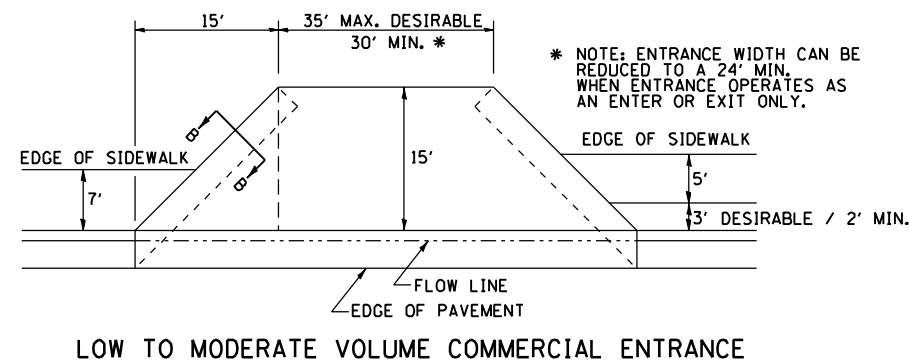
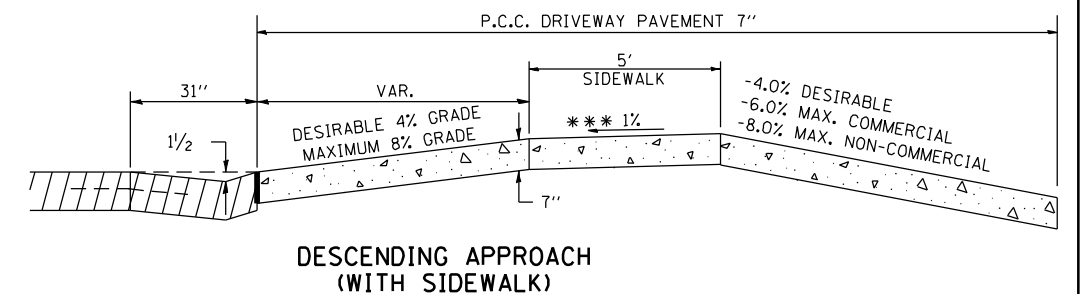
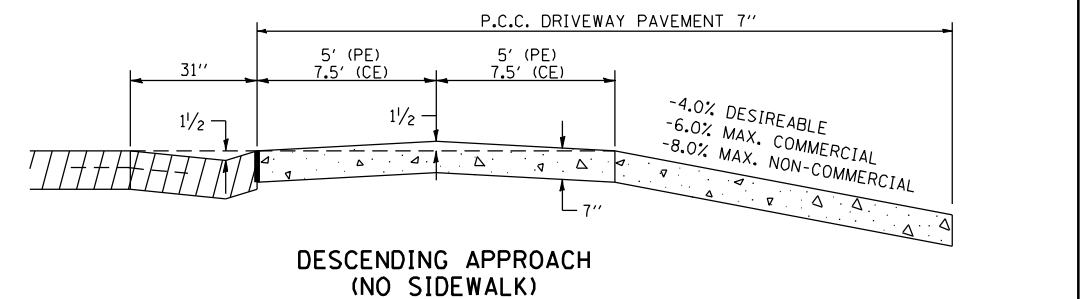
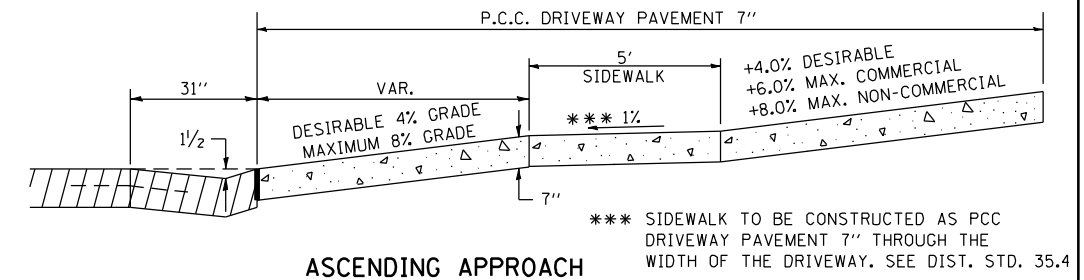
ENTRANCE OR RADIUS



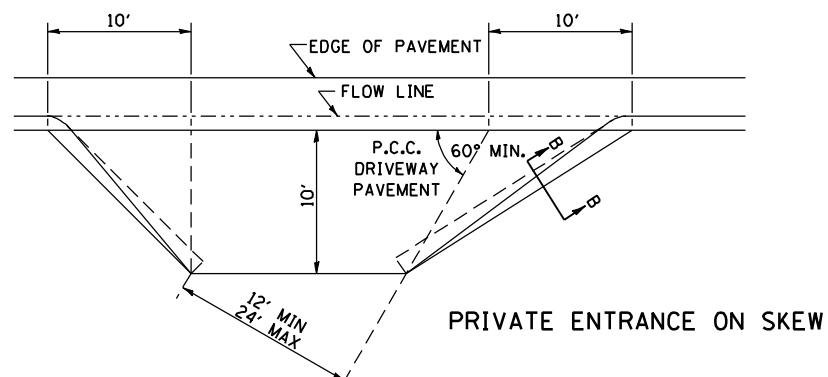
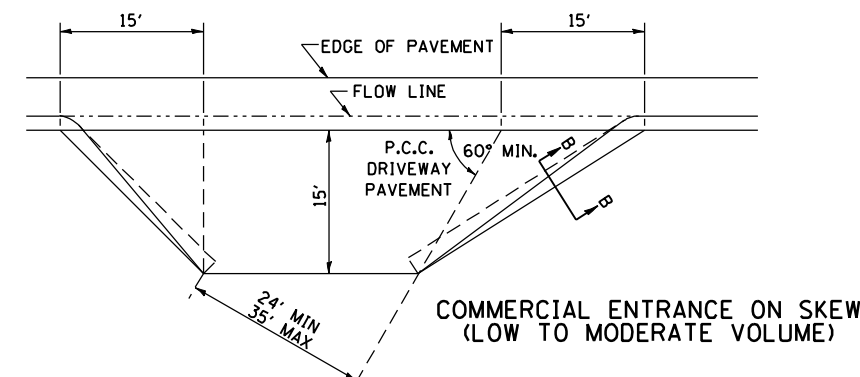
A MINIMUM OF 440 FEET SHALL BE MAINTAINED BETWEEN CENTER LINES OF ADJACENT DRIVEWAYS.
 Δ 90° DESIRABLE, 45° MIN. ANGLE PERMITTED ONLY FOR ONE-WAY DRIVEWAYS.
 60° MIN. ANGLE FOR TWO-WAY DRIVEWAYS.

NOTE: #1 ENCROACHMENT ON THE ADJACENT PROPERTY OWNER LAND REQUIRES HIS OR HER WRITTEN APPROVAL.

** 4'-10' IF HIGHWAY CURBED.
 AT EDGE OF SHOULDER IF HIGHWAY UNCURBED.



NOTE: CURVED ENTRANCE RETURNS MAY BE USED FOR LOW TO MODERATE VOLUME LOCATIONS WITH REVIEW ON A CASE-BY-CASE BASIS.



| | | | |
|---|-----------------------|------------|--------------------|
| FILE NAME = | USER NAME = jberenden | DESIGNED - | REVISED - 6-27-14 |
| n:\proj\0003393.00\contract.2\design\misc\sheets\0264883-sht-District2Standards.dgn | | DRAWN - | REVISED - 12-07-10 |
| | | CHECKED - | REVISED - |
| | | DATE - | REVISED - |

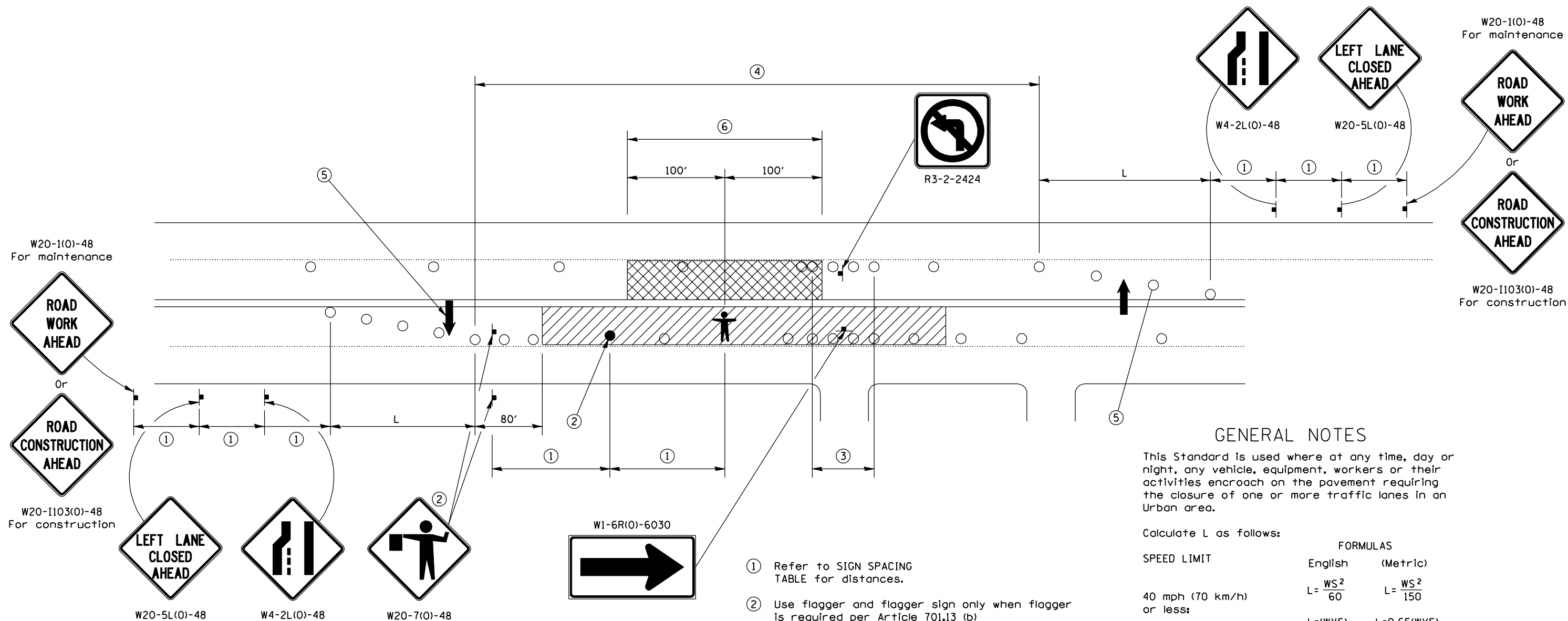
STATE OF ILLINOIS
DEPARTMENT OF TRANSPORTATION

REGION 2 / DISTRICT 2 STANDARD

SCALE: SHEET NO. OF SHEETS STA. TO STA.

| | | | | |
|---|---------|--------|--------------|-----------|
| F.A. RTE. | SECTION | COUNTY | TOTAL SHEETS | SHEET NO. |
| | | | 1353 | 1106 |
| CONTRACT NO. | | | | |
| FED. ROAD DIST. NO. ILLINOIS FED. AID PROJECT | | | | |

URBAN LANE INSIDE CLOSURE, MULTILANE, 2-WAY, WITH MOUNTABLE MEDIAN



GENERAL NOTES

This Standard is used where at any time, day or night, any vehicle, equipment, workers or their activities encroach on the pavement requiring the closure of one or more traffic lanes in an Urban area.

Calculate L as follows:

| SPEED LIMIT | FORMULAS | |
|------------------------------|-----------------------|------------------------|
| | English | (Metric) |
| 40 mph (70 km/h) or less: | $L = \frac{WS^2}{60}$ | $L = \frac{WS^2}{150}$ |
| 45 mph (80 km/h) or greater: | $L = (W)(S)$ | $L = 0.65(W)(S)$ |

W = Width of offset in feet (meters).

S = Normal posted speed mph (km/h).

All dimensions are in inches (millimeters) unless otherwise shown.

Lane closures in the opposite direction shall be removed when no workers are present.

Cones or reflectorized cones shall not be used during hours of darkness.

This Traffic Control detail shall be included in the cost of Traffic Control and Protection Standard 701606.

SYMBOLS

- WORK AREA
- CLOSED LANE
- ARROW BOARD
- SIGN ON PORTABLE OR PERMANENT SUPPORT
- CONE, DRUM OR BARRICADE
- FLAGGER WITH TRAFFIC CONTROL SIGN.
- WORKER ON FOOT


| SIGN SPACING | |
|--------------|--------------|
| Posted Speed | Sign Spacing |
| 55 | 500' (150 m) |
| 50-45 | 350' (100 m) |
| <45 | 200' (60 m) |

- ① Refer to SIGN SPACING TABLE for distances.
- ② Use flagger and flagger sign only when flagger is required per Article 701.13 (b)
- ③ Devices at 10' centers from edge of radius return to edge of radius return when left turns are prohibited due to actively working in the intersection
- ④ Cones at 20' (6 m) centers for 250' (75 m). Additional cones may be placed at 40' (12 m) centers. When drums or Type I or Type II barricades are used, the interval between devices may be doubled (excluding devices in intersections).
- ⑤ Cones, drums or barricades at 20' (6 m) centers in taper.
- ⑥ No equipment, materials, vehicles, or other hazards are allowed in the closed lane in the opposite direction within 100' of a worker on foot.

TRAFFIC CONTROL FOR TRANSITION AREAS

CASE 1

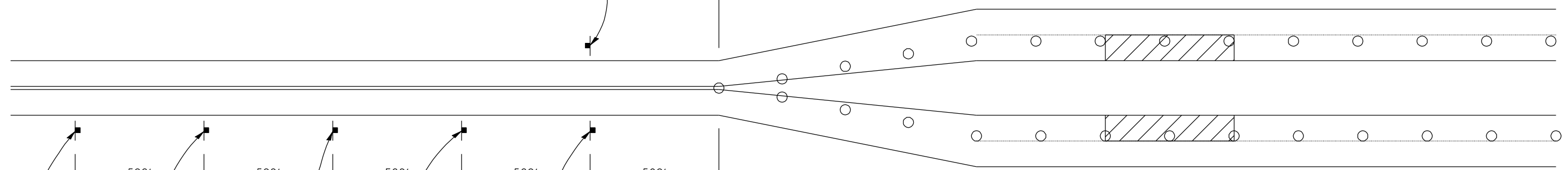
SIGNS, DEVICES & FLAGGERS
ACCORDING TO APPLICABLE
TRAFFIC CONTROL STANDARDS



G20-1103(0)-3660

DRUMS OR BARRICADES
@ 50' CENTERS

L(2)

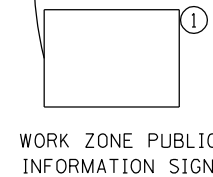


500' 500' 500' 500' 500' 500'


DRUMS OR BARRICADES
@ 50' CENTERS

L(2)

SIGNS, DEVICES & FLAGGERS
ACCORDING TO APPLICABLE
TRAFFIC CONTROL STANDARDS



WORK ZONE PUBLIC
INFORMATION SIGN



W2-1115(0)-3618

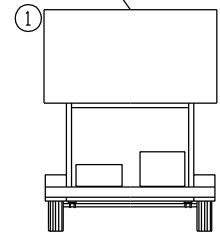
R2-1-3648

R10-19aP-3618


R2-1106-3618



W20-1(0)-48



PORTABLE CHANGEABLE
MESSAGE SIGN



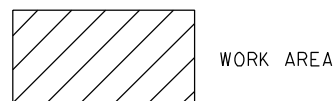
* W1-4R

GENERAL NOTES
THIS DETAIL IS TO BE USED IN CONJUNCTION
WITH THE APPLICABLE MULTILANE TRAFFIC
CONTROL AND PROTECTION STANDARD.

1. If applicable, Use speed limit as shown on applicable multilane Traffic Control and Protection Standard.
2. If the work is within 2500 feet of the transition when the speed is > 40 mph, or 1500 feet for all other speeds, the detail shall be used.
3. WORK ZONE SPEED LIMIT 55 SHALL be replaced with WORK ZONE SPEED LIMIT 45 BEGINS where the workers are within 500 feet of the transition.

THIS TRAFFIC CONTROL DETAIL SHALL BE INCLUDED
IN THE COST OF SPECIFIED TRAFFIC CONTROL
STANDARDS OR ITEMS.

○ DRUMS OR BARRICADES



WORK AREA

NOTE: STANDARDS 701301 AND 701306
SHALL NOT BE USED WITHIN 500 FEET
OF THE TRANSITION.

* DEPENDS ON GEOMETRICS
OF THE TRANSITION. MAY
SWITCH THE "STAY IN YOUR
LANE" AND "WEAVE SIGNS"

| | | | |
|--|------------------------------|------------|-------------------|
| FILE NAME = | USER NAME = jberendzen | DESIGNED - | REVISED - 8-27-13 |
| n:\proj\0003393.00\contract.2\design\misc\sheets\0264883-shit-District2Standards.dgn | | DRAWN - | REVISED - 1-16-13 |
| | | CHECKED - | REVISED - |
| | | DATE - | REVISED - |
| | PLOT SCALE = 100.0000' / IN. | | |
| | PLOT DATE = 12/18/2014 | | |

STATE OF ILLINOIS
DEPARTMENT OF TRANSPORTATION

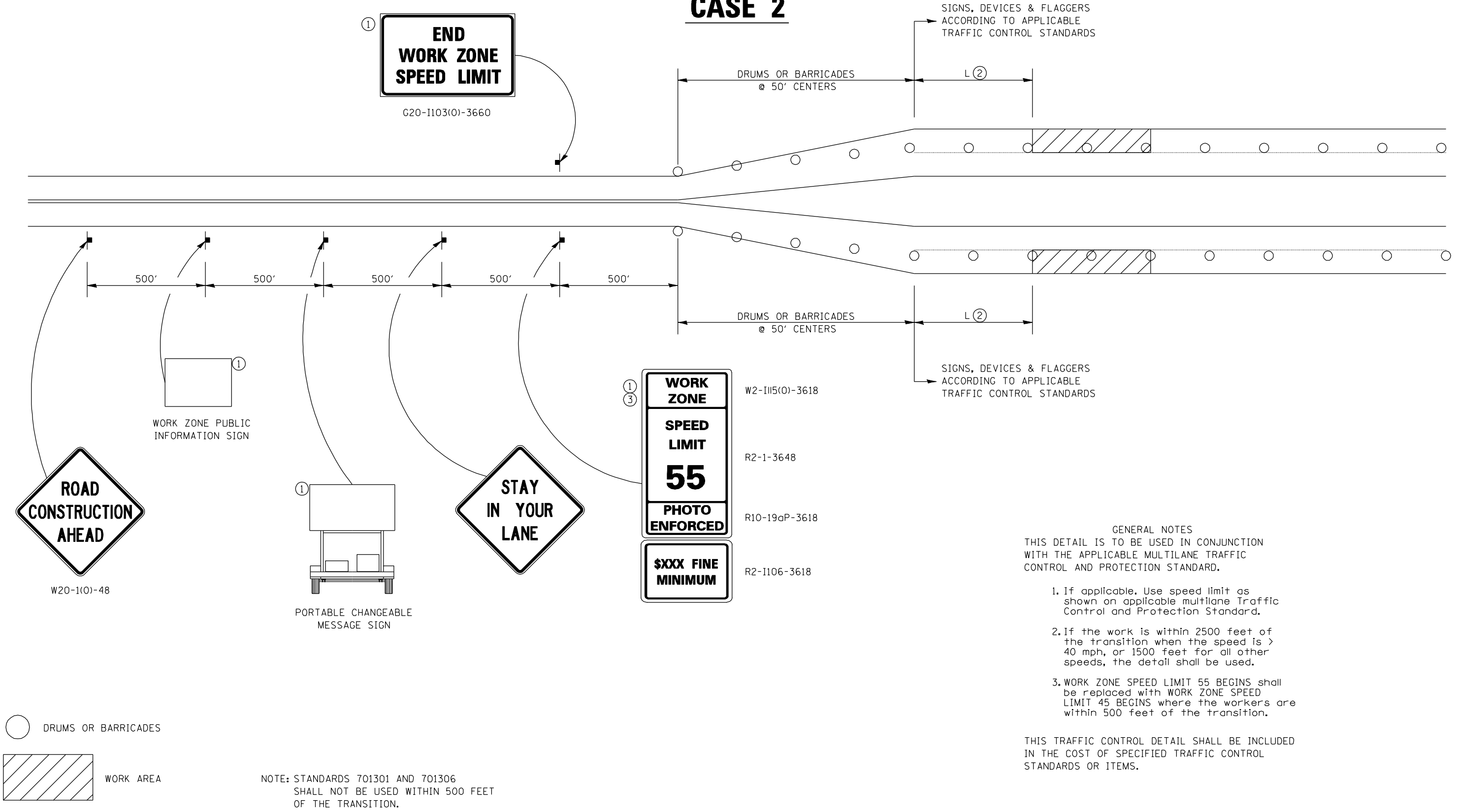
REGION 2 / DISTRICT 2 STANDARD

SCALE: SHEET NO. OF SHEETS STA. TO STA.

| F.A. RTE. | SECTION | COUNTY | TOTAL SHEETS | SHEET NO. |
|---|---------|--------|--------------|-----------|
| | | | 1353 | 1109 |
| CONTRACT NO. | | | | |
| FED. ROAD DIST. NO. ILLINOIS FED. AID PROJECT | | | | |

TRAFFIC CONTROL FOR TRANSITION AREAS

CASE 2



| | | | |
|--|------------------------------|------------|-------------------|
| FILE NAME = | USER NAME = jberenzen | DESIGNED - | REVISED - 8-27-13 |
| ni:\proj\0003393.00\contract.2\design\misc\sheets\0264883-sht-District2Standards.dgn | | DRAWN - | REVISED - 1-16-13 |
| | | CHECKED - | REVISED - |
| | | DATE - | REVISED - |
| | PLOT SCALE = 100.0000' / IN. | | |
| | PLOT DATE = 12/18/2014 | | |

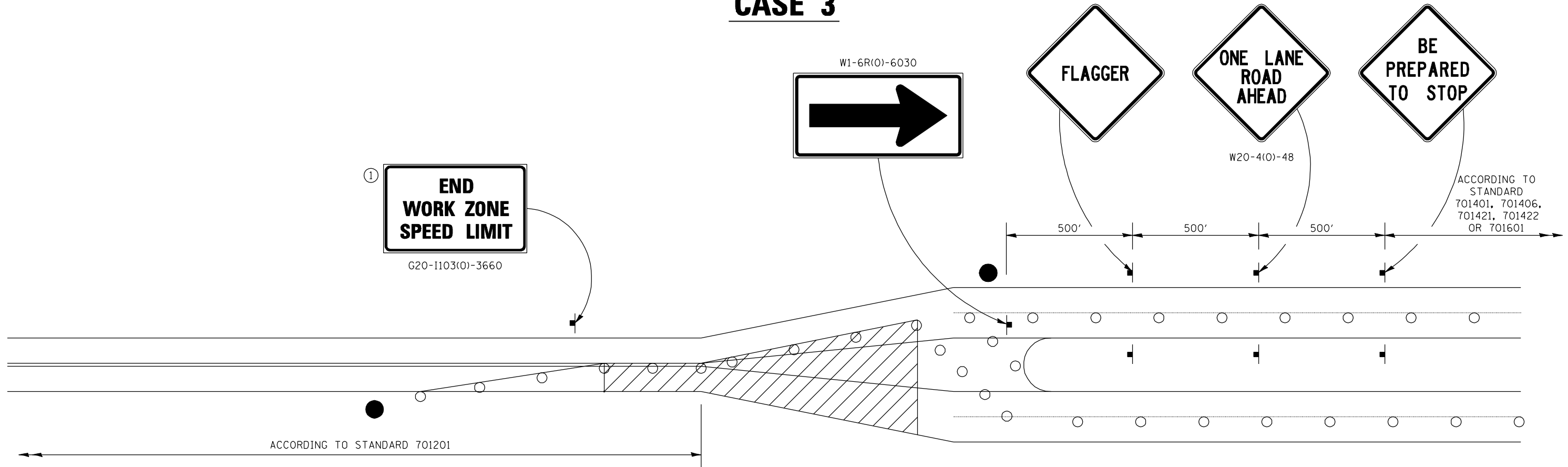
**STATE OF ILLINOIS
DEPARTMENT OF TRANSPORTATION**

| | | | |
|---------------------------------------|-----------|-----------|--------------|
| REGION 2 / DISTRICT 2 STANDARD | | | |
| SCALE: | SHEET NO. | OF SHEETS | STA. TO STA. |

| | | | | |
|---|---------|--------|--------------|-----------|
| F.A. RTE. | SECTION | COUNTY | TOTAL SHEETS | SHEET NO. |
| | | | 1353 | 1110 |
| CONTRACT NO. | | | | |
| FED. ROAD DIST. NO. ILLINOIS FED. AID PROJECT | | | | |

TRAFFIC CONTROL FOR TRANSITION AREAS

CASE 3



GENERAL NOTES
THIS DETAIL IS TO BE USED IN CONJUNCTION WITH THE APPLICABLE MULTILANE TRAFFIC CONTROL AND PROTECTION STANDARD.

1. If applicable, Use speed limit as shown on applicable multilane Traffic Control and Protection Standard.
2. If the work is within 2500 feet of the transition when the speed is > 40 mph, or 1500 feet for all other speeds, the detail shall be used.
3. WORK ZONE SPEED LIMIT 55 BEGINS shall be replaced with WORK ZONE SPEED LIMIT 45 BEGINS where the workers are within 500 feet of the transition.

THIS TRAFFIC CONTROL DETAIL SHALL BE INCLUDED IN THE COST OF SPECIFIED TRAFFIC CONTROL STANDARDS OR ITEMS.

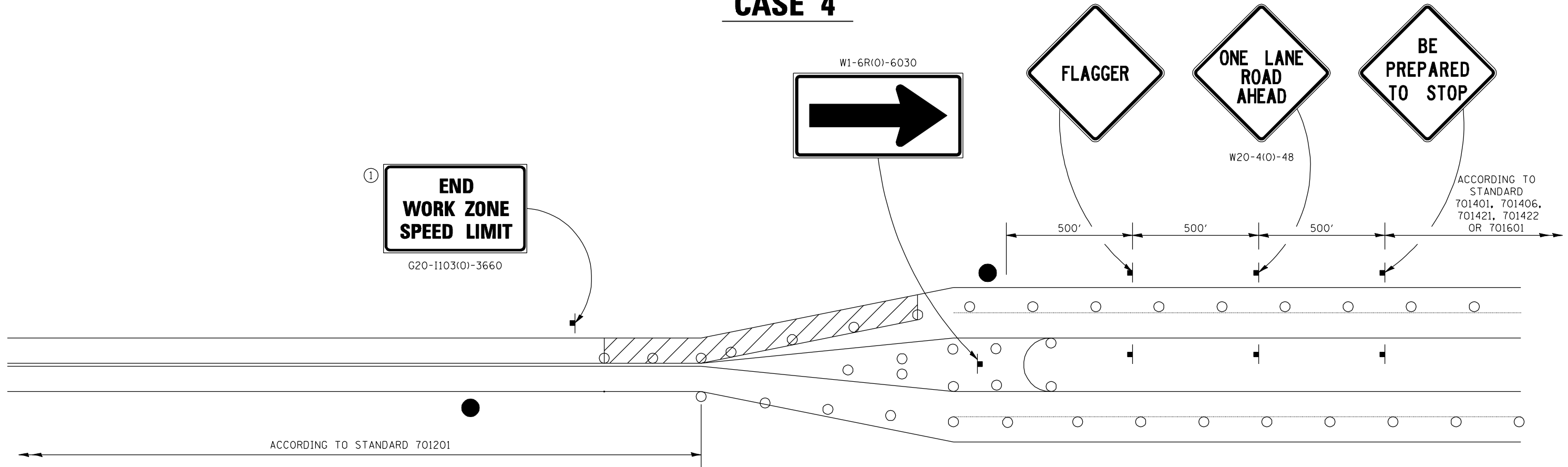
- FLAGGER WITH TRAFFIC CONTROL SIGN
- DRUMS OR BARRICADES
- ▨ WORK AREA

NOTE: STANDARDS 701301 AND 701306 SHALL NOT BE USED WITHIN 500 FEET OF THE TRANSITION.

| | | | | | | | | | | | | |
|-------------|------------------------|------------------------------|-------------------|---|---------------------------------------|--------|-----------|-----------|---------|---------|---------------------|---------------------------|
| FILE NAME = | USER NAME = jberendzen | DESIGNED - | REVISED - 8-27-13 | STATE OF ILLINOIS DEPARTMENT OF TRANSPORTATION | REGION 2 / DISTRICT 2 STANDARD | | | F.A. RTE. | SECTION | COUNTY | TOTAL SHEETS | SHEET NO. |
| | | DRAWN - | REVISED - 3-05-12 | | | | | | | | 1353 | 1111 |
| | | PLOT SCALE = 100.0000' / IN. | CHECKED - | | REVISED - | | | | | | CONTRACT NO. | |
| | | PLOT DATE = 12/18/2014 | DATE - | | REVISED - | SCALE: | SHEET NO. | OF SHEETS | STA. | TO STA. | FED. ROAD DIST. NO. | ILLINOIS FED. AID PROJECT |

TRAFFIC CONTROL FOR TRANSITION AREAS

CASE 4



GENERAL NOTES
THIS DETAIL IS TO BE USED IN CONJUNCTION WITH THE APPLICABLE MULTILANE TRAFFIC CONTROL AND PROTECTION STANDARD.

1. If applicable, Use speed limit as shown on applicable multilane Traffic Control and Protection Standard.
2. If the work is within 2500 feet of the transition when the speed is > 40 mph, or 1500 feet for all other speeds, the detail shall be used.
3. WORK ZONE SPEED LIMIT 55 BEGINS shall be replaced with WORK ZONE SPEED LIMIT 45 BEGINS where the workers are within 500 feet of the transition.

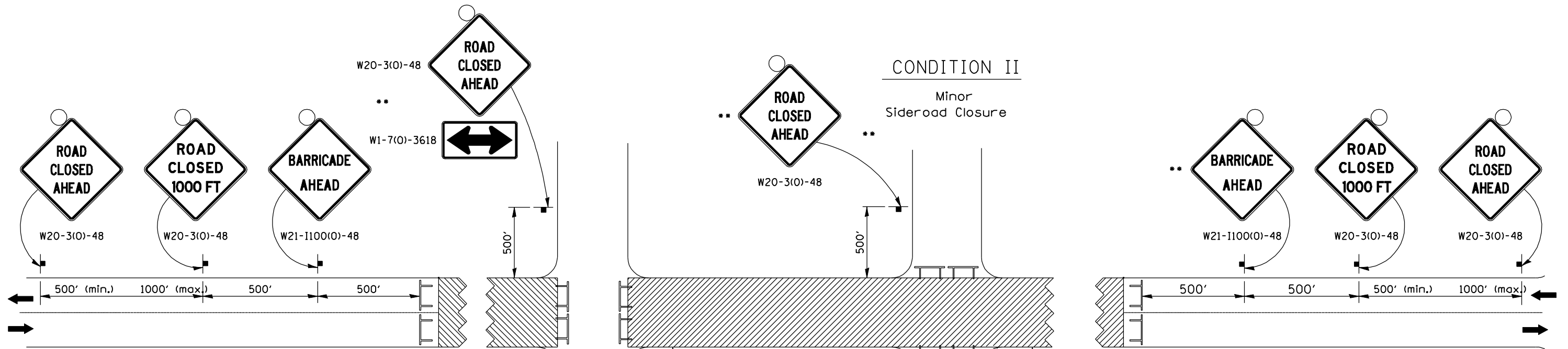
THIS TRAFFIC CONTROL DETAIL SHALL BE INCLUDED IN THE COST OF SPECIFIED TRAFFIC CONTROL STANDARDS OR ITEMS.

- FLAGGER WITH TRAFFIC CONTROL SIGN
- DRUMS OR BARRICADES
- ▨ WORK AREA

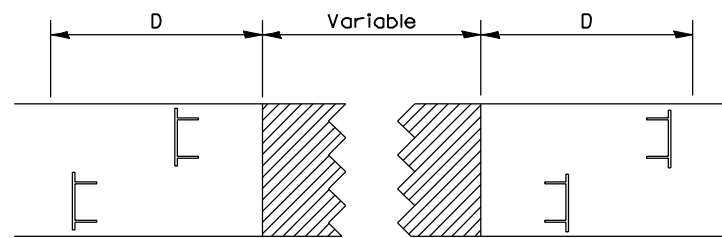
NOTE: STANDARDS 701301 AND 701306 SHALL NOT BE USED WITHIN 500 FEET OF THE TRANSITION.

| | | | | | | | | | | | | |
|-------------|-----------------------|------------|-------------------|---|---------------------------------------|--------|---------------------|--------------|---------------------|---------------------------|--------------|-----------|
| FILE NAME = | USER NAME = jberenzen | DESIGNED - | REVISED - 8-27-13 | STATE OF ILLINOIS DEPARTMENT OF TRANSPORTATION | REGION 2 / DISTRICT 2 STANDARD | | | F.A. RTE. | SECTION | COUNTY | TOTAL SHEETS | SHEET NO. |
| | | DRAWN - | REVISED - 3-05-12 | | | | | | | | | |
| | | CHECKED - | REVISED - | | | | | | | | | |
| | | DATE - | REVISED - | | | SCALE: | SHEET NO. OF SHEETS | STA. TO STA. | FED. ROAD DIST. NO. | ILLINOIS FED. AID PROJECT | | |

TRAFFIC CONTROL FOR ROAD CLOSURE



ROAD CLOSED TO THRU TRAFFIC BARRICADE SET UP



Type III Barricades and R11-4-4830 signs shall be as shown in "Road Closed To Thru Traffic" detail on Highway Standard 701901. If the distance "D" exceeds 2000' an additional set of barricades and R11-4-4830 shall be placed at each end of the work area.

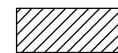


CONDITION II

Minor Sideroad Closure

CONDITION I

Major Sideroad Closure

SYMBOLS

-  Work area
-  Type III Barricade with Flashers
-  Sign with flashing light

GENERAL NOTES

Longitudinal dimensions may be adjusted to fit field conditions.

When speed limit is less than 45mph, change sign spacing to 250' and change ROAD CLOSED 1000 FT to ROAD CLOSED 500 FT.

Side roads requiring all three signs as shown in CONDITION I (Major Sideroad Closure), shall be listed in the special provision.

** Where local access is to be maintained, barricades are to be set up as shown in Road Closed to thru traffic. Type III Barricades and R11-2-4830 signs shall be as shown in "Road Closed To All Traffic" detail on Highway Standard 701901.

All dimensions are in inches unless otherwise shown.

TYPICAL APPLICATION FOR ROAD CLOSURE

| | | | |
|--|------------------------|------------|--------------------|
| FILE NAME = | USER NAME = jberendzen | DESIGNED - | REVISED - 8-27-13 |
| ni:\proj\0003393.00\contract.2\design\misc\sheets\0264883-sht-District2Standards.dgn | | DRAWN - | REVISED - 10-17-11 |
| | | CHECKED - | REVISED - |
| | | DATE - | REVISED - |
| | | | |

STATE OF ILLINOIS
DEPARTMENT OF TRANSPORTATION

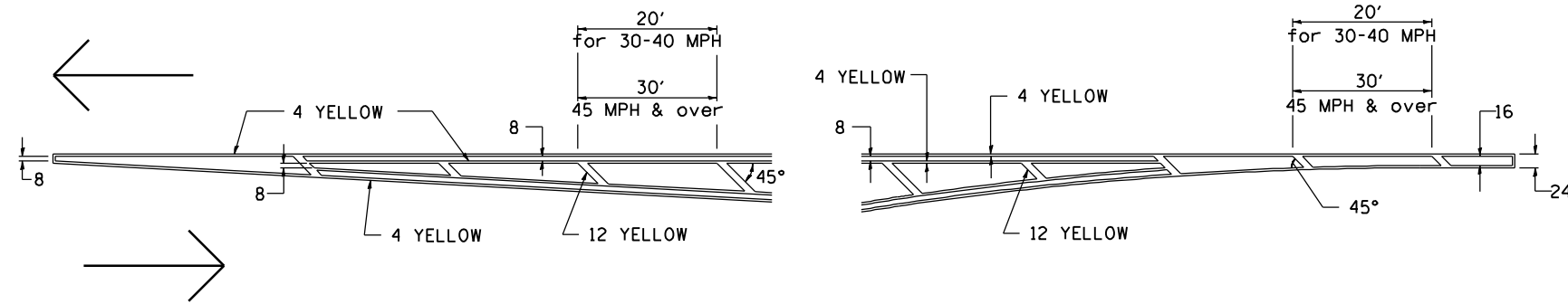
REGION 2 / DISTRICT 2 STANDARD

SCALE: SHEET NO. OF SHEETS STA. TO STA.

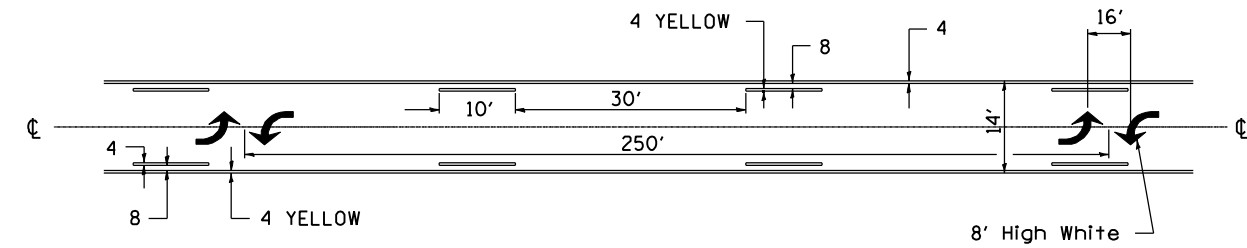
| | | | | |
|---|---------|--------|--------------|-----------|
| F.A. RTE. | SECTION | COUNTY | TOTAL SHEETS | SHEET NO. |
| | | | 1353 | 1113 |
| CONTRACT NO. | | | | |
| FED. ROAD DIST. NO. ILLINOIS FED. AID PROJECT | | | | |

TYPICAL PAVEMENT MARKINGS

TYPICAL PAVEMENT MARKING FOR FLUSH MEDIAN AT LEFT TURN LANE

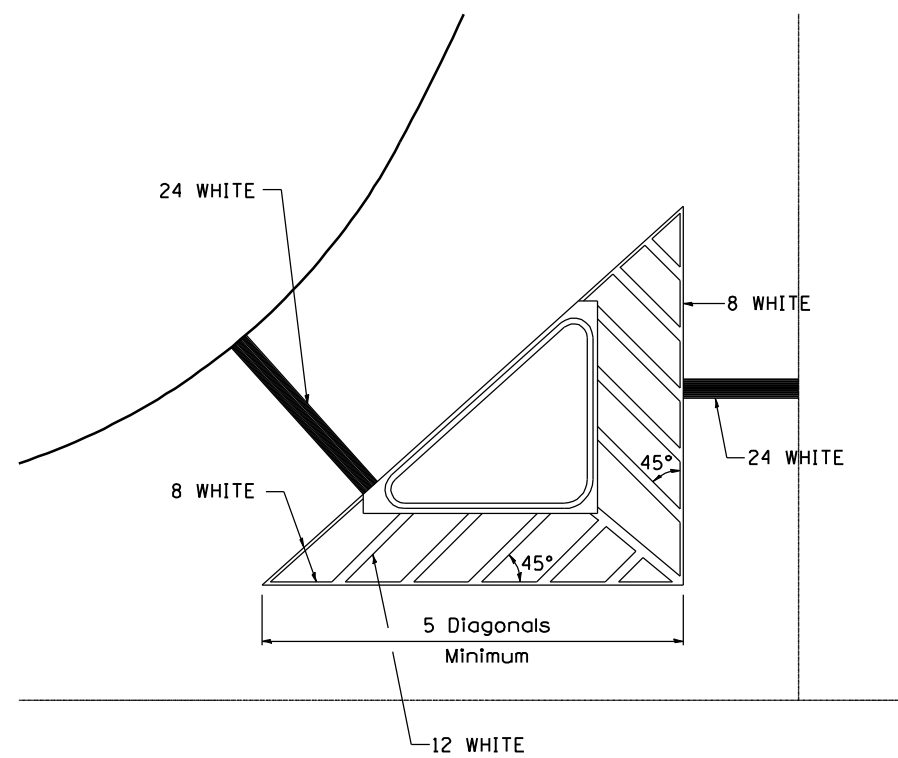


MEDIAN PAVEMENT MARKING



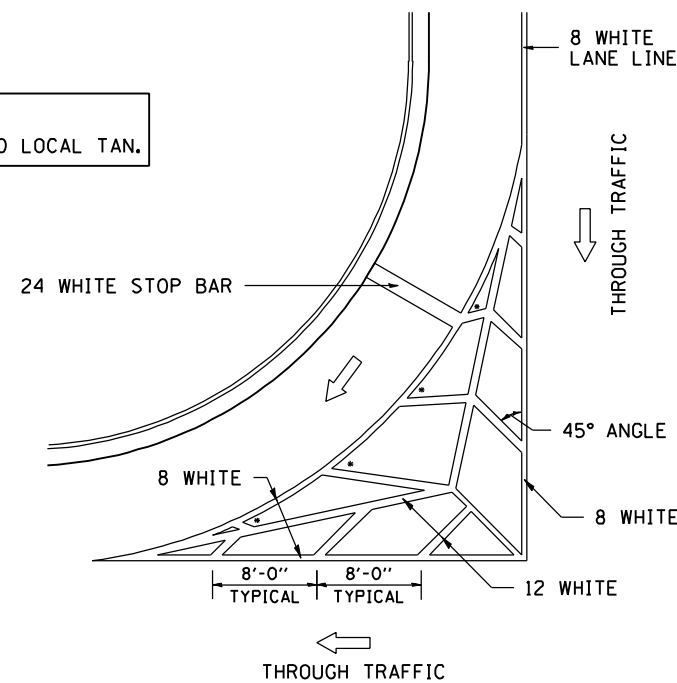
•• ALL DIMENSIONS ARE IN INCHES UNLESS OTHERWISE NOTED.

TYPICAL ISLAND OFFSET SHOULDER WIDTH



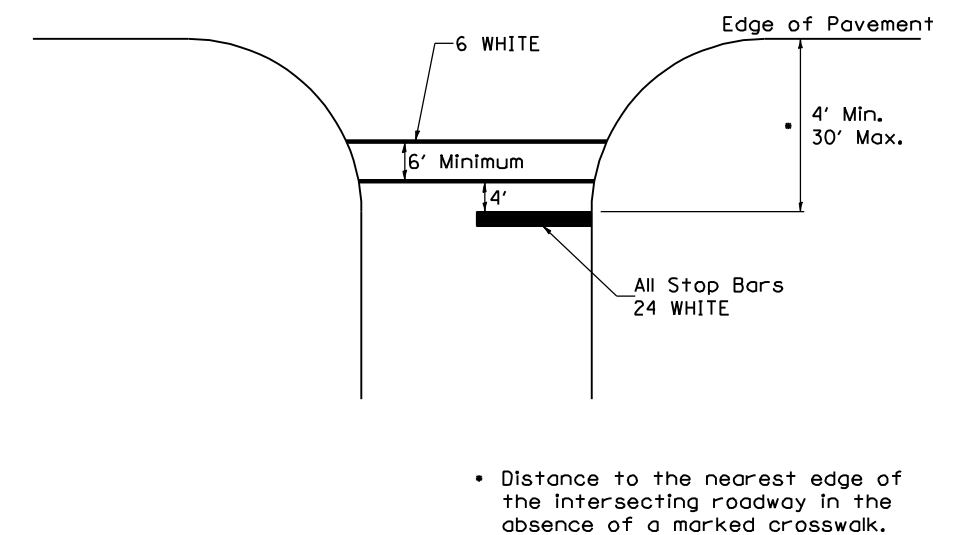
TYPICAL MARKING FOR PAINTED ISLANDS

NOTE:
* 45° TO LOCAL TAN.



STANDARD CROSSWALK MARKING

See Schedules for Locations



• Distance to the nearest edge of the intersecting roadway in the absence of a marked crosswalk.

| | | | |
|--|------------------------------|------------|-------------------|
| FILE NAME = | USER NAME = jberendzen | DESIGNED - | REVISED - 6-27-14 |
| ni:\proj\0003393.00\contract.2\design\misc\sheets\0264883-sht-District2Standards.dgn | | DRAWN - | REVISED - 3-05-12 |
| | PLOT SCALE = 100.0000' / IN. | CHECKED - | REVISED - |
| | PLOT DATE = 12/18/2014 | DATE - | REVISED - |

STATE OF ILLINOIS
DEPARTMENT OF TRANSPORTATION

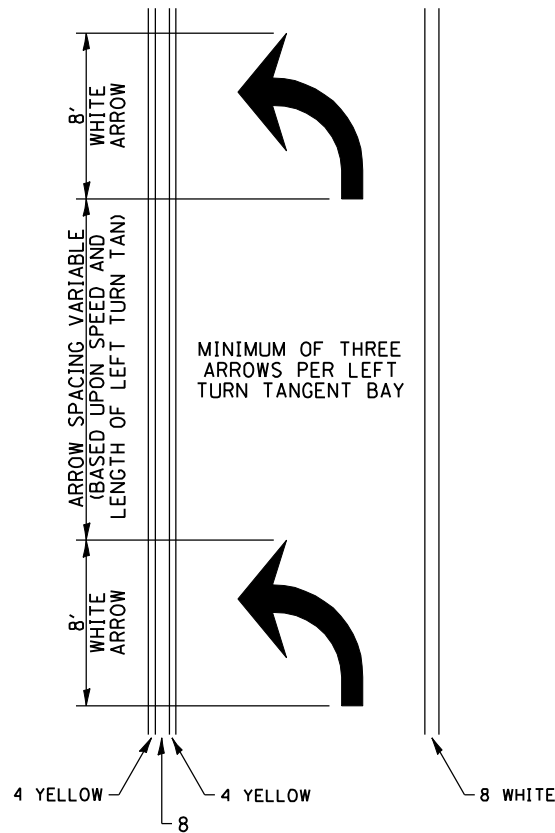
REGION 2 / DISTRICT 2 STANDARD

SCALE: SHEET NO. OF SHEETS STA. TO STA.

| | | | | |
|---|---------|--------|--------------|-----------|
| F.A. RTE. | SECTION | COUNTY | TOTAL SHEETS | SHEET NO. |
| | | | 1353 | 1114 |
| CONTRACT NO. | | | | |
| FED. ROAD DIST. NO. ILLINOIS FED. AID PROJECT | | | | |

TYPICAL PAVEMENT MARKINGS

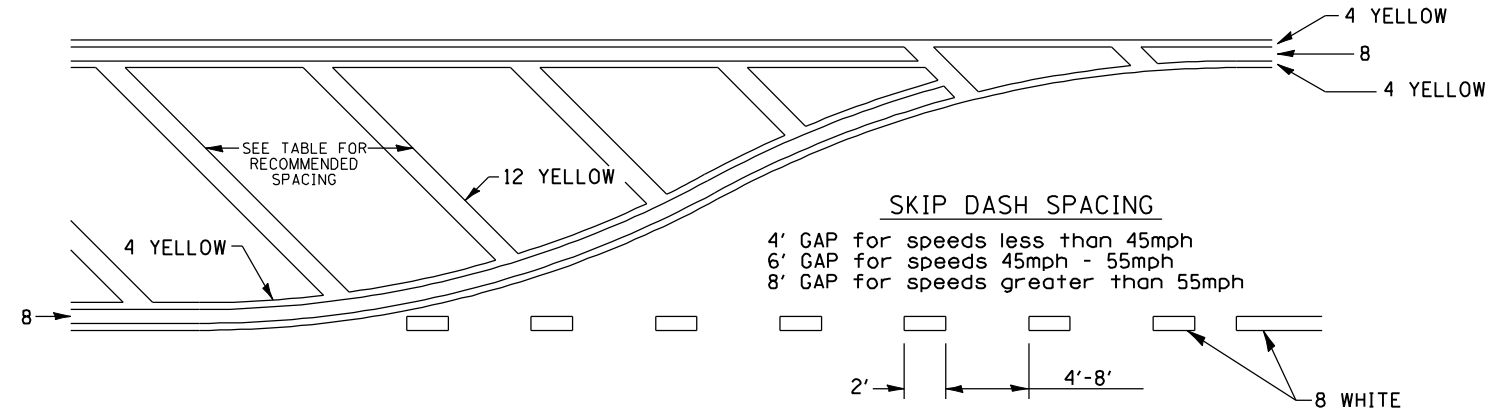
ARROW LAYOUT



- ◀ ONE-WAY AMBER MARKER
- ◁ ONE-WAY CRYSTAL MARKER
- ◆ TWO-WAY AMBER MARKER

ALL DIMENSIONS ARE IN INCHES UNLESS OTHERWISE NOTED.

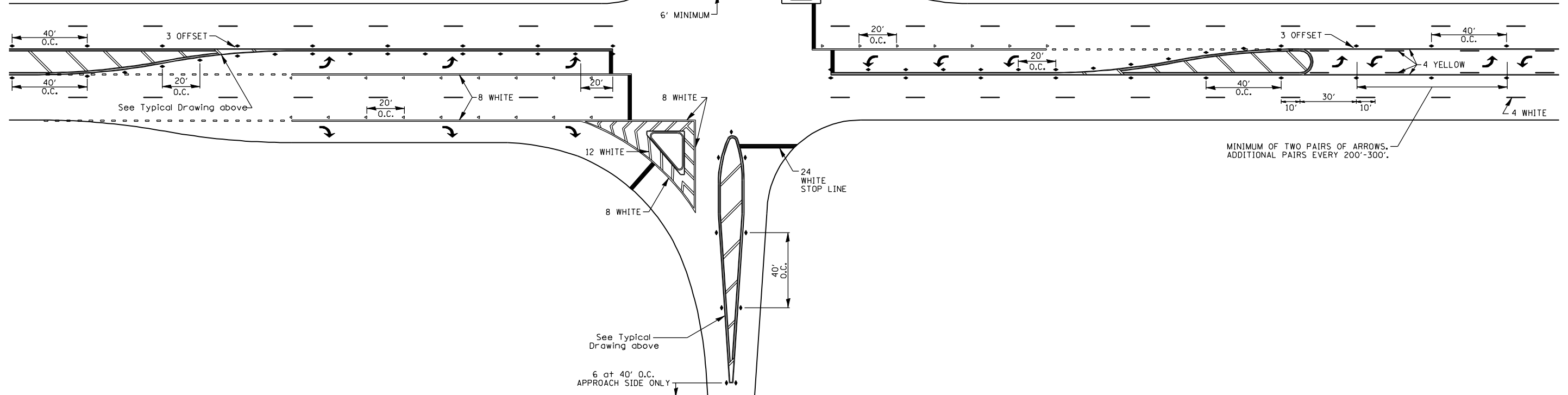
TYPICAL PAVEMENT MARKING FOR FLUSH MEDIAN



RECOMMENDED SPACING BETWEEN DIAGONALS (IN FEET)

| Speed Limit Range | Continuous Median Area | Intersection Channelization | Objects (Islands) |
|-------------------|------------------------|-----------------------------|-------------------|
| less than 30MPH | 50' | 15' | 10' |
| 30-40MPH | 75' | 20' | 15' |
| 45MPH & over | 75' | 30' | 20' |

NOTE: if the spacing recommended in the Table does not permit at least five diagonal lines in the area being marked, the spacing from the next lowest speed range should be used. The recommended spacing is measured parallel to the pavement center line.



| | | | |
|---|------------------------|------------|-------------------|
| FILE NAME = | USER NAME = jberendzen | DESIGNED - | REVISED - 6-27-14 |
| n:\proj\0003393.00\contract.2\design\misc\sheets\0264883-sht-District2Standards.dgn | | DRAWN - | REVISED - 3-05-12 |
| | | CHECKED - | REVISED - |
| | | DATE - | REVISED - |
| | | | |

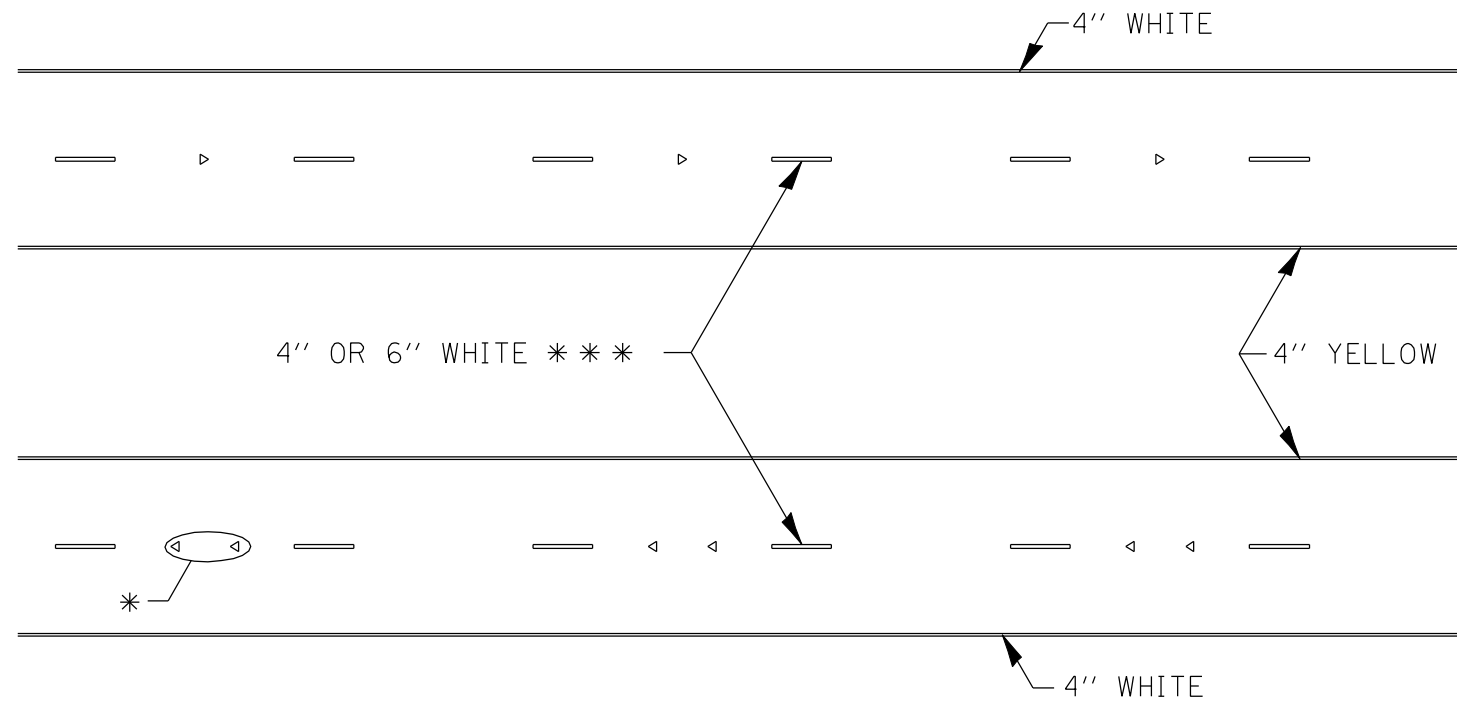
STATE OF ILLINOIS
DEPARTMENT OF TRANSPORTATION

REGION 2 / DISTRICT 2 STANDARD

SCALE: SHEET NO. OF SHEETS STA. TO STA.

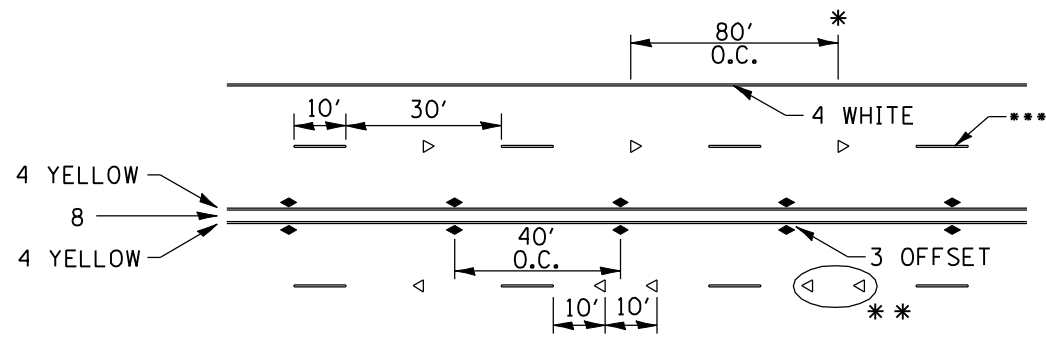
| | | | | |
|---|---------|--------|--------------|-----------|
| F.A. RTE. | SECTION | COUNTY | TOTAL SHEETS | SHEET NO. |
| | | | 1353 | 1115 |
| CONTRACT NO. | | | | |
| FED. ROAD DIST. NO. ILLINOIS FED. AID PROJECT | | | | |

TYPICAL PAVEMENT MARKINGS



* SEE HIGHWAY STANDARD 781001 FOR SPACING DETAILS.
USE DOUBLE MARKERS WHEN ADT > 20,000.

MULTI-LANE / DIVIDED



* REDUCE TO 40' O.C. ON CURVES WHERE ADVISORY SPEEDS ARE 10 MPH LOWER THAN POSTED SPEEDS.

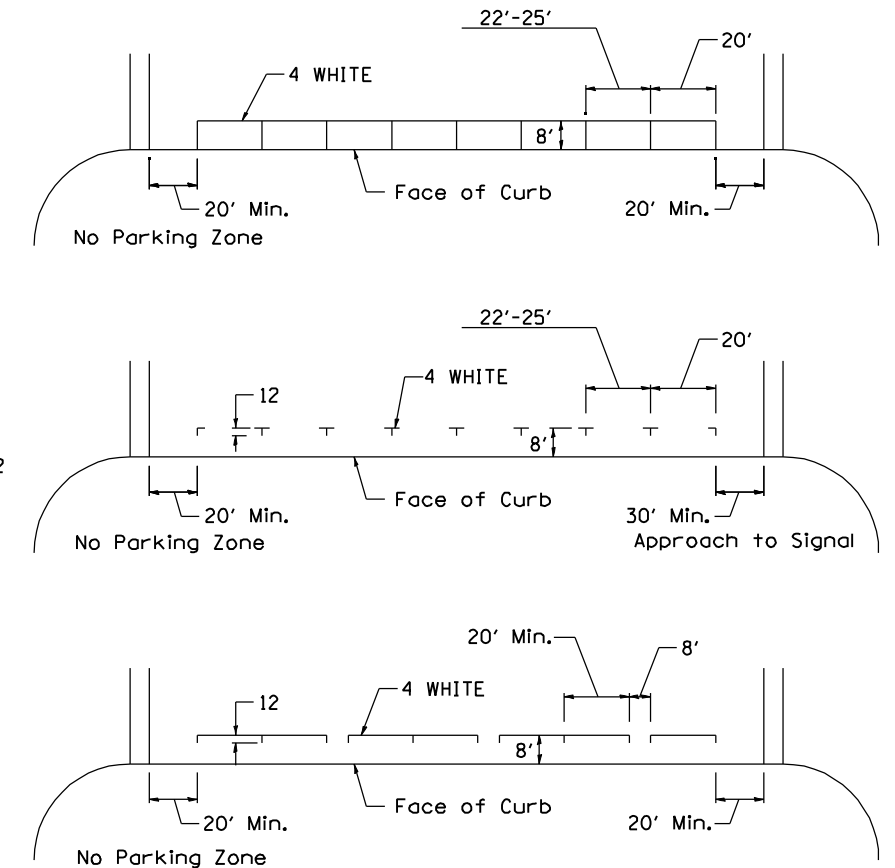
** USE DOUBLE MARKERS WHEN ADT ≥ 20,000

*** CENTERLINE SKIP DASH PAVEMENT MARKING SPEED LIMIT LESS THAN 40 MPH USE 4" LINE. SPEED LIMIT 40 MPH AND OVER USE 6" LINE.

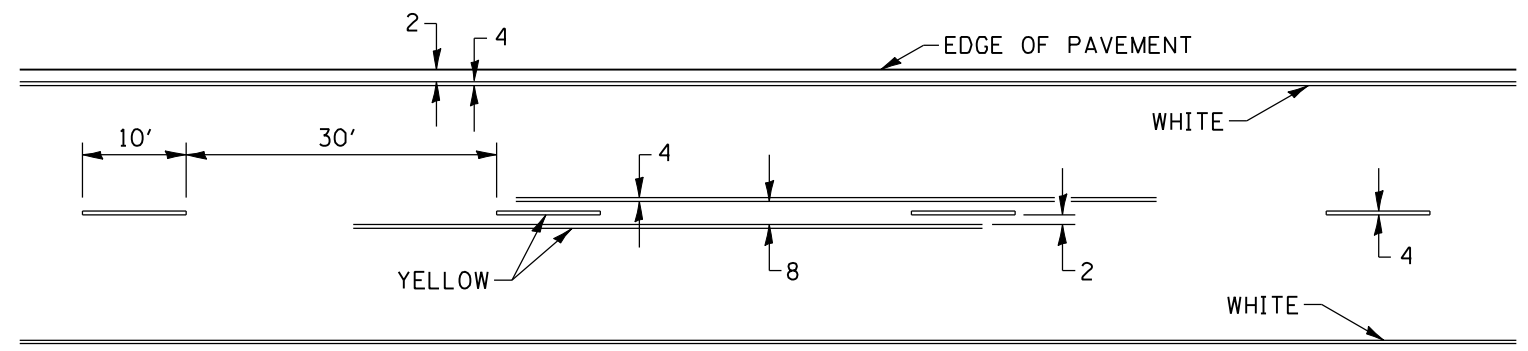
MULTI-LANE / UNDIVIDED & ONE WAY

(FOR MULTI-LANE UNDIVIDED HIGHWAYS USE THIS DETAIL NOT HIGHWAY STANDARD 781001)

TYPICAL PARKING SPACING



TYPICAL PAVEMENT MARKING FOR TWO LANE SECTION – NO PASSING ZONES



SYMBOLS

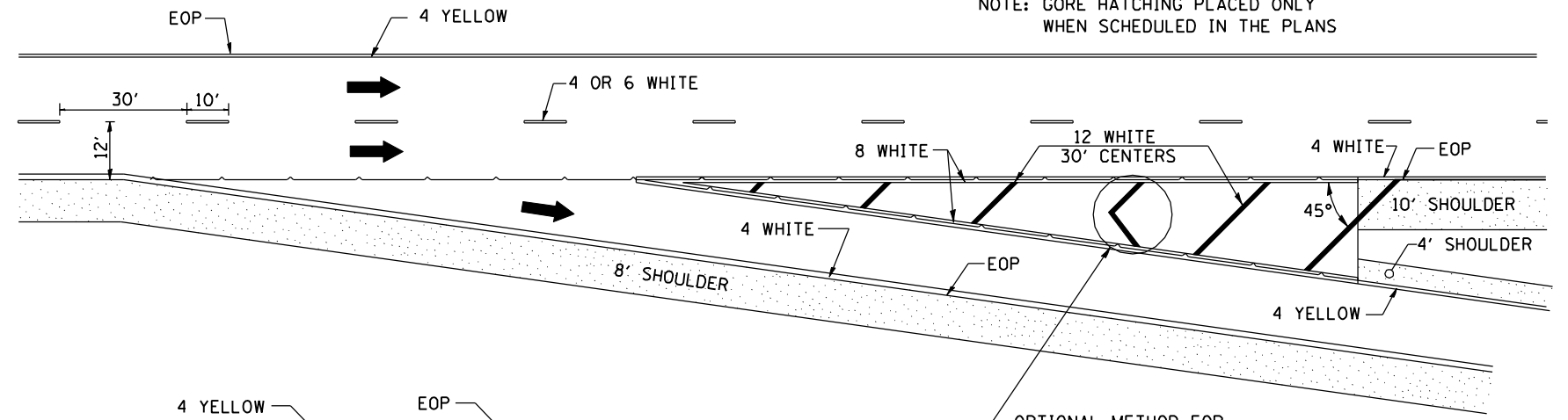
| | | | | | | | | | | | | |
|--|------------------------|------------|--------------------|---|---------------------------------------|--|--|----------------------------------|---------|--------|---|-----------|
| FILE NAME = | USER NAME = jberendzen | DESIGNED - | REVISED - 6-27-14 | STATE OF ILLINOIS DEPARTMENT OF TRANSPORTATION | REGION 2 / DISTRICT 2 STANDARD | | | F.A. RTE. | SECTION | COUNTY | TOTAL SHEETS | SHEET NO. |
| ni:\proj\0003393.00\contract.2\design\misc\sheets\0264883-shr-District2Standards.dgn | | DRAWN - | REVISED - 8-27-13 | | | | | | | | 1353 | 1116 |
| | | CHECKED - | REVISED - 11-28-12 | | SCALE: | | | SHEET NO. OF SHEETS STA. TO STA. | | | CONTRACT NO. | |
| | | DATE - | REVISED - | | SCALE: | | | SHEET NO. OF SHEETS STA. TO STA. | | | FED. ROAD DIST. NO. ILLINOIS FED. AID PROJECT | |

PAINING DETAILS

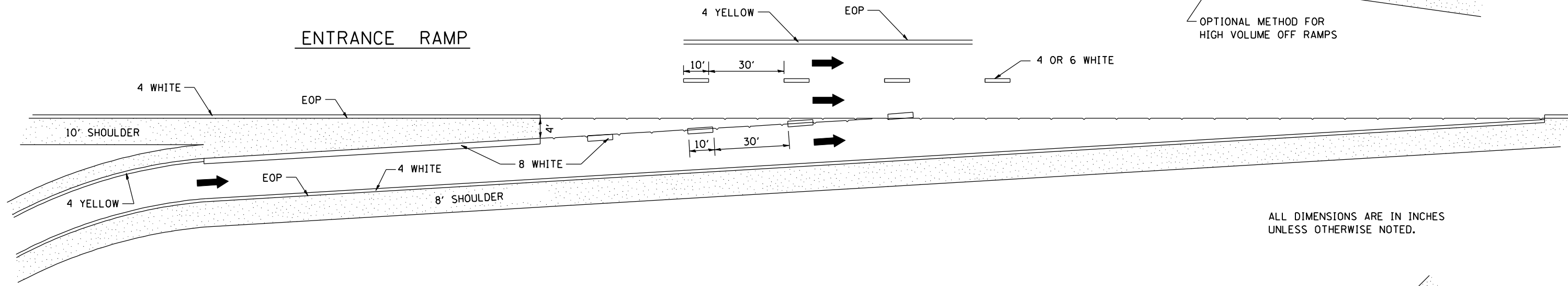
EXIT RAMP

NOTE: GORE HATCHING PLACED ONLY WHEN SCHEDULED IN THE PLANS

CENTERLINE SKIP DASH PAVEMENT MARKING WIDTH SHALL BE 4" WHEN THE POSTED SPEED LIMIT IS UNDER 40 MPH AND 6" WHEN THE POSTED SPEED LIMIT IS 40 MPH AND OVER.

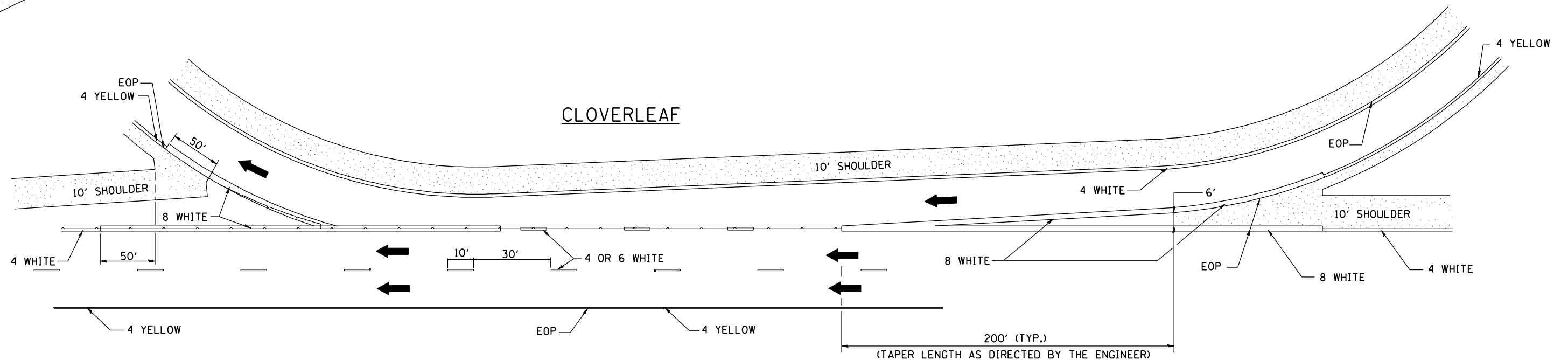


ENTRANCE RAMP



ALL DIMENSIONS ARE IN INCHES UNLESS OTHERWISE NOTED.

CLOVERLEAF



| | | | |
|---|------------------------------|------------|--------------------|
| FILE NAME = | USER NAME = jberenzen | DESIGNED - | REVISED - 8-27-13 |
| ni:\proj\0003393.00\contract.2\design\misc\...sheets\0264883-sht-District2Standards.dgn | | DRAWN - | REVISED - 10-18-11 |
| | | CHECKED - | REVISED - |
| | | DATE - | REVISED - |
| | PLOT SCALE = 100.0000' / IN. | | |
| | PLOT DATE = 12/18/2014 | | |

STATE OF ILLINOIS
DEPARTMENT OF TRANSPORTATION

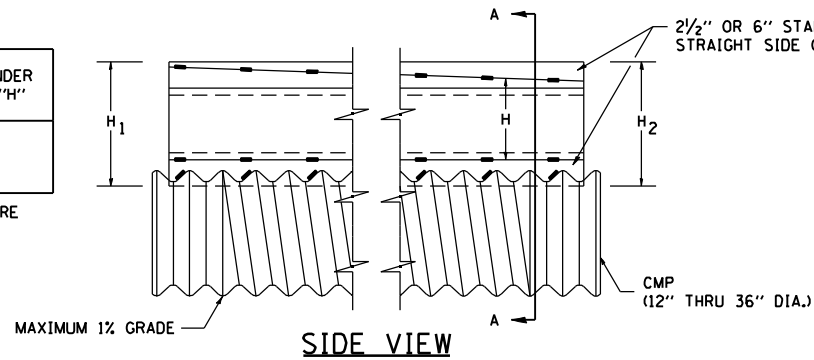
REGION 2 / DISTRICT 2 STANDARD

SCALE: SHEET NO. OF SHEETS STA. TO STA.

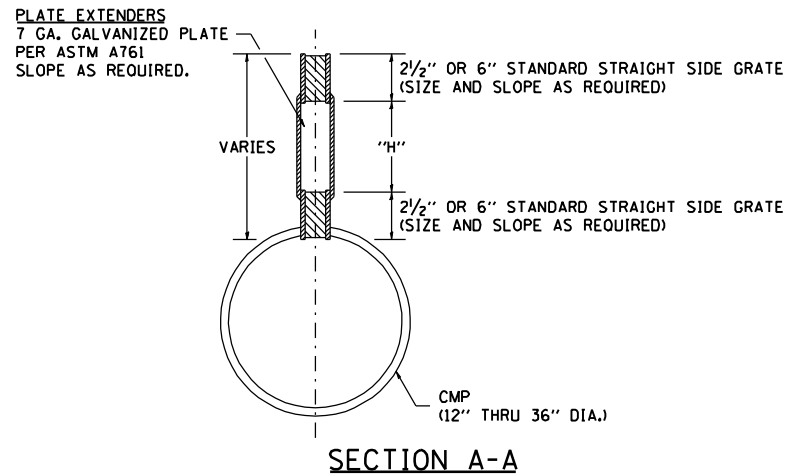
| | | | | |
|---|---------|--------|--------------|-----------|
| F.A. RTE. | SECTION | COUNTY | TOTAL SHEETS | SHEET NO. |
| | | | 1353 | 1117 |
| CONTRACT NO. | | | | |
| FED. ROAD DIST. NO. ILLINOIS FED. AID PROJECT | | | | |

SLOTTED DRAIN PIPE

| LOADING CONDITION | MAX. EXTENDER HEIGHT - "H" |
|--|----------------------------|
| H20/H25 • 750 PSI CONCRETE • 125 PSI TIRE PRESSURE | 19" |



DETAIL WITH VARIABLE HEIGHT GRATE



SECTION A-A

GENERAL

Class SI Concrete shall be used throughout. This specification covers Slotted Drain used for the removal of water as shown on the plans. The Slotted Drain shall be Corrugated Pipe Culvert with Integral Slotted Drains. Before placing the concrete adjacent to the pipe, the slot shall be covered by either thin, flat metal sheeting or by a board notched to fit over the grate bars. This covering must fit closely in the slot to prevent entry of concrete into the pipe. Paving over the slotted drain will then be one continuous operation over the protected drain. The protection for the drain slot shall then be removed. The pipe shall drain into the side of the inlet. The opening where the slot is removed shall be covered to prevent concrete from entering the pipe. The Corrugated Steel Pipe used in the Slotted Drain shall meet the requirements of AASHTO M36/ASTM A760. The CMP shall be ALUMINIZED STEEL Type 2. The diameter shall be as shown on the plans. Steel grating shall meet the galvanizing requirements of AASHTO M111. This work will be paid for at the contract unit price per foot for SLOTTED DRAIN of the pipe diameter specified WITH VARIABLE SLOT or SLOTTED DRAIN, of the pipe diameter specified, WITH 6" SLOT, and shall include concrete and grating for depth specified on plans. Use approved end cap to prevent concrete entry into the pipe during gutter construction on the upstream end of the pipe.

CONNECTIONS

The Corrugated Steel Pipe shall have a minimum of two rolled annular ends. The Slotted Drain bands shall be modified HUGGER Bands to secure the pipe and prevent infiltration of the backfill. When the Slotted Drain is banded together, the adjacent grates shall have a maximum 3" gap.

GRATES

The grates shall be manufactured from ASTM A670, Grade 36 steel. The spacers and bearing bars (sides) shall be 3/16" material ±0.008". The spacers shall be on 6" centers and welded on both sides to each bearing bar (sides) with four (4) 1-1/4" long 3/16" fillet welds on each side of the bearing bar. The plate extender shall be 7 gage steel meeting ASTM A761. The engineer may call for tensile strength tests on the grate if the grate is not in compliance with the above spacer specifications. If tensile strength tests are called for, minimum results for an in-place spacer pulled perpendicular to the bearing bar shall be:
T = 12,000 pounds for 2-1/2" grate
T = 15,000 pounds for 6" grate

GALVANIZING

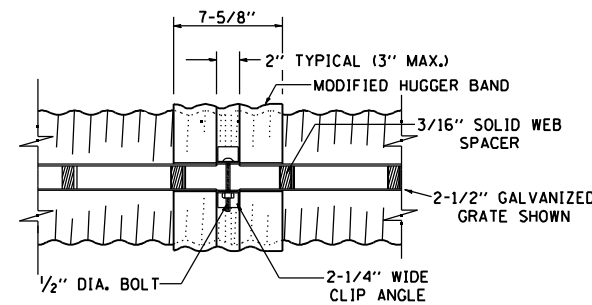
The grate and plate extenders shall be galvanized in accordance with ASTM A123 except with a 2 oz. galvanized coating.

GRATE ATTACHED TO CSP

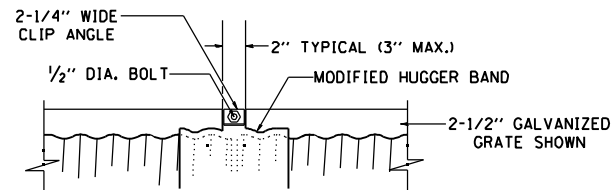
The grate shall be fillet welded with a minimum weld 1" long to the CSP on each side of the grate at every other corrugation.

TOLERANCES - FINISHED SLOTTED DRAIN - 20' LENGTHS

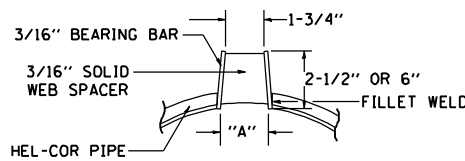
Vertical Bow = ± 3/8"
Horizontal Bow = ± 5/8"
Twist = ± 1/2"



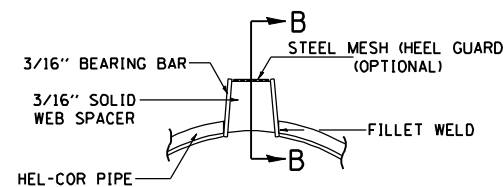
TOP VIEW



SIDE VIEW



SECTION A-A
STANDARD DETAIL



SECTION A-A
DETAIL WITH MESH
(TRAPEZOIDAL GALVANIZED GRATE SHOWN)

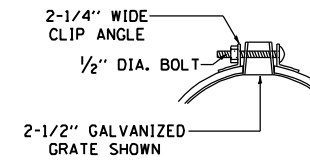
| GAGE OF PIPE | DIAMETER OF PIPE | | | | | |
|--------------|------------------|------|------|------|-----|-----|
| | 12" | 15" | 18" | 24" | 30" | 36" |
| 16 | X | X | X | X | X | X |
| 14 | X | X | X | X | X | X |
| 12 | N.A. | N.A. | N.A. | N.A. | X | X |

| GRATE TYPE | "A" |
|------------|--------|
| VERT | 2-1/2" |
| TRAP | 6" |
| TRAP | 2-1/4" |
| TRAP | 3" |

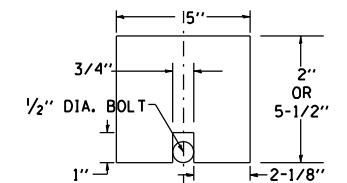
VERT = VERTICAL
TRAP = TRAPEZOIDAL

SLOTTED DRAIN NOTES

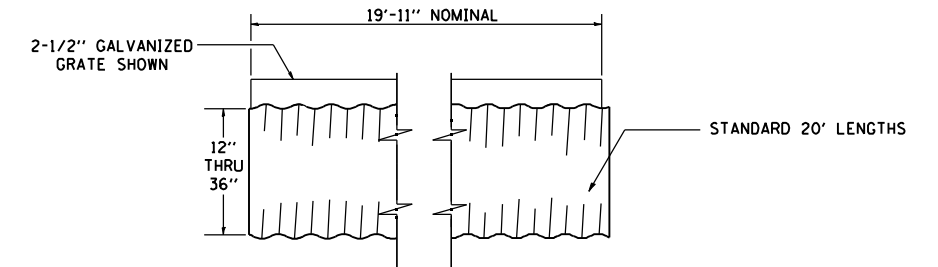
- GRATING IS AVAILABLE IN DEPTHS OF 2-1/2" AND 6".
- VERTICAL GRATING (STRAIGHT SIDES) WITH VERTICAL SPACERS IS ALSO AVAILABLE.
- FOR 6" VERTICAL & TRAPEZOIDAL REQUIREMENTS, THE SLOTTED DRAIN BAND MAY BE FURNISHED WITH THE 4" TECHCO BAND ANGLE.
- DIMENSIONS ARE SUBJECT TO MANUFACTURING TOLERANCES.
- DIMENSIONS FOR H₁ AND H₂ AS REQUIRED.
- H₁ AND H₂ MEASURED FROM TOP OF GRATE TO BOTTOM OF GRATE.



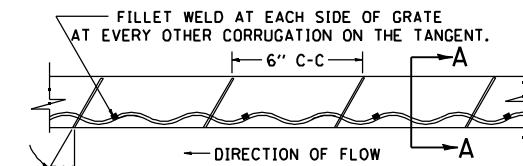
END VIEW



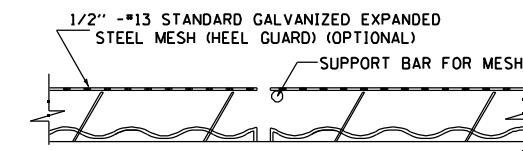
GAP PLATE (OPTIONAL) MAY BE PLACED DIRECTLY OVER BAND BOLT TO PROVIDE CONTINUOUS FORM FOR GROUTING.



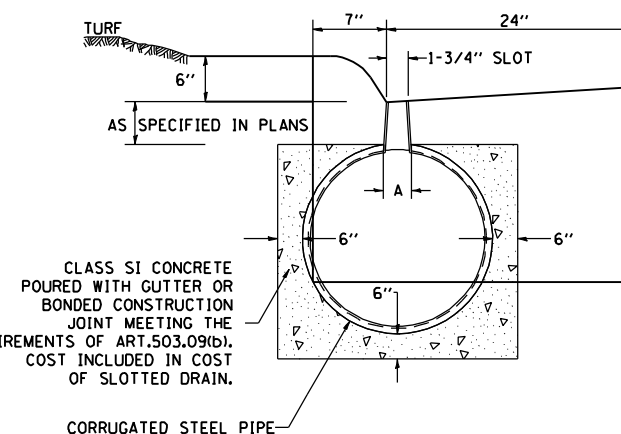
TYPICAL PIPE SECTION



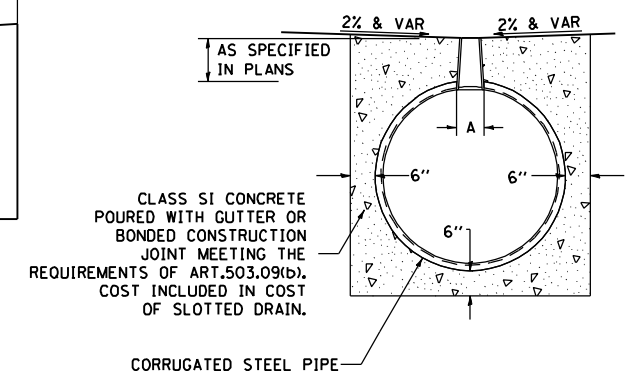
GRATE WELDING DETAIL



SECTION B-B



DETAIL FOR CURB & GUTTER



DETAIL FOR CROSSOVERS,
DRIVEWAYS, OR PARKING LOTS

ALL DIMENSIONS ARE IN INCHES UNLESS OTHERWISE NOTED.

| | | | | | | | | | | | | | |
|--|-----------------------|------------|--------------------|---|--------------------------------|-----------|-----------|------|--------------|----------|------------------|--------------|-----------|
| FILE NAME = | USER NAME = jberenzen | DESIGNED - | REVISED - 6-27-14 | STATE OF ILLINOIS DEPARTMENT OF TRANSPORTATION | REGION 2 / DISTRICT 2 STANDARD | | | | F.A. RTE. | SECTION | COUNTY | TOTAL SHEETS | SHEET NO. |
| ni:\proj\0003393.00\contract.2\design\misc_sheets\0264883-sht-District2Standards.dgn | | DRAWN - | REVISED - 10-18-11 | | SCALE: | SHEET NO. | OF SHEETS | STA. | TO STA. | ILLINOIS | FED. AID PROJECT | 1353 | 1118 |
| | | CHECKED - | REVISED - | | | | | | CONTRACT NO. | | | | |
| | | DATE - | REVISED - | | | | | | | | | | |

BEVELED PIPE & GUARD DETAIL FOR MEDIAN CROSSOVER

GENERAL NOTES:

Details shown hereon are for the construction of beveled pipe and guard. Alternate designs, methods of construction or materials may be submitted to the Engineer for approval. All methods of construction and materials involved shall conform to current Standard Specifications.

Reinforcing steel used in construction of "Beveled Pipe and Guard" shall be deformed bars meeting the requirements of Article 1006.10 of the Standard Specifications. All steel bars shall be hot-dip galvanized in accordance with ASTM A 123 specifications.

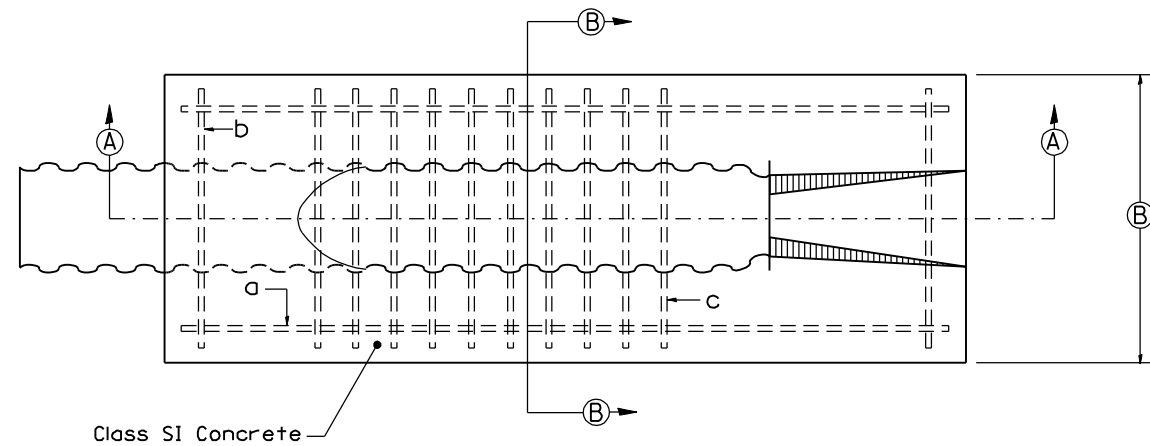
Concrete used in construction of the beveled pipe and guard shall be Class "SI" Concrete.

The corrugated metal pipe shall be cut to fit the 1:8 foreslope. Slots shall be cut into the C.M.P. for placement of the 'b' and 'c' bars. After the foreslope has been placed, the 'b' and 'c' bars shall be fitted into the slots cut in the C.M.P. so they will be in proper position when the concrete collar is poured.

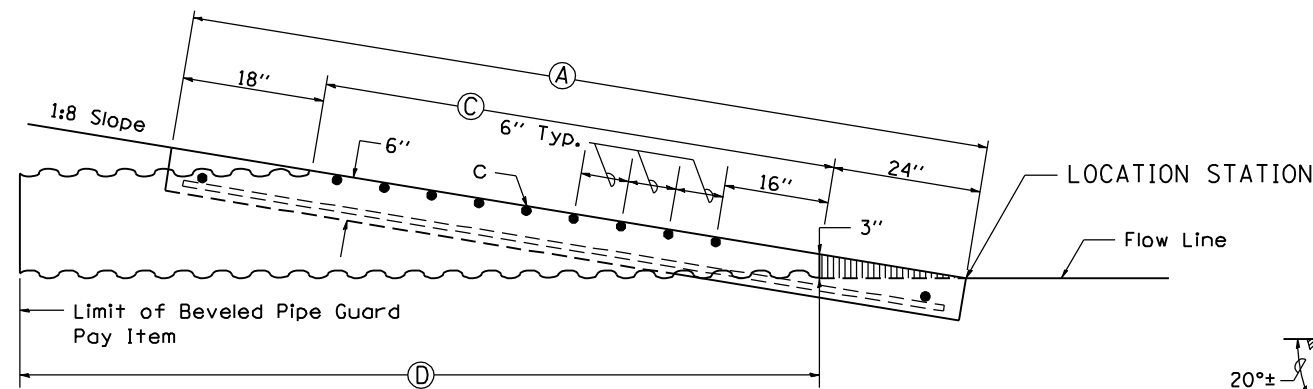
This work shall be paid for at the contract unit price per Each for "Beveled Pipe and Guard", as shown hereon and as directed by the Engineer.

| 12 PIPE REINFORCING SCHEDULE | | | |
|------------------------------|----------|--------|-----|
| Mark Req'd | Bar Size | Length | No. |
| a | 5 | 110 | 2 |
| b | 5 | 32 | 2 |
| c | 8 | 34 | 10 |

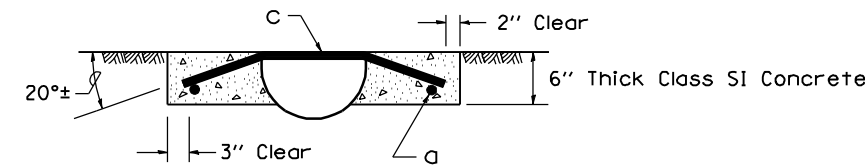
| 18 PIPE REINFORCING SCHEDULE | | | |
|------------------------------|----------|--------|-----|
| Mark Req'd | Bar Size | Length | No. |
| a | 5 | 162 | 2 |
| b | 5 | 38 | 2 |
| c | 8 | 40 | 18 |



PLAN VIEW



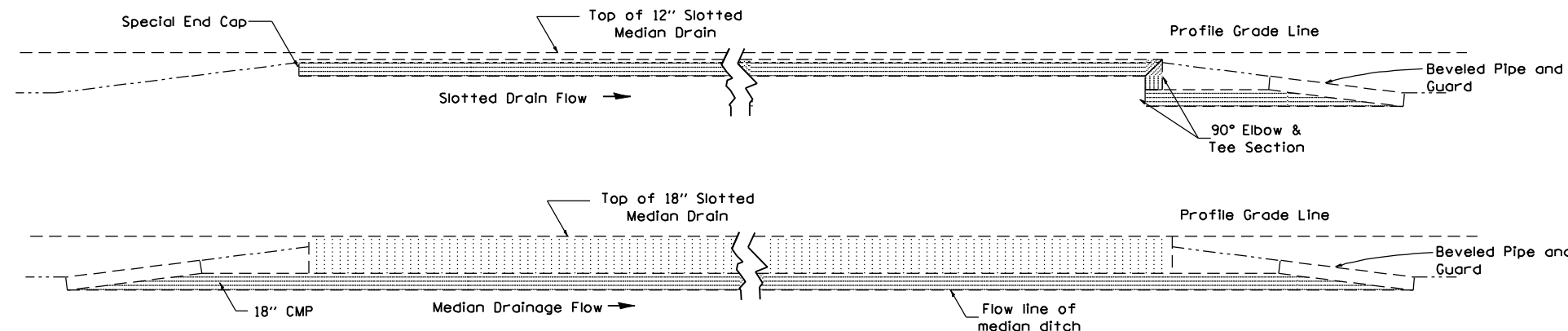
SECTION A-A



SECTION B-B

| TABLE OF DIMENSIONS | | | | |
|---------------------|-----------|----|----------|-----------|
| PIPE SIZE | A | B | C | D |
| 12 | 9' - 6" | 36 | 6' | 10' |
| 18 | 13' - 10" | 42 | 10' - 4" | 14' - 10" |

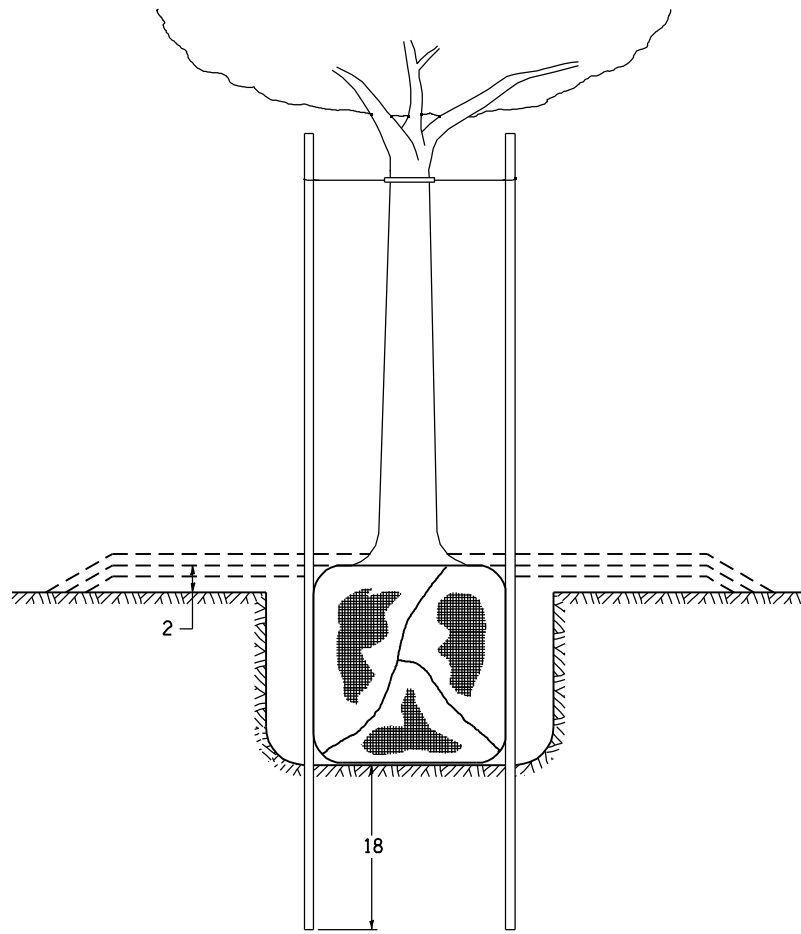
TYPICAL SECTION THRU CENTERLINE OF MEDIAN CROSSOVER



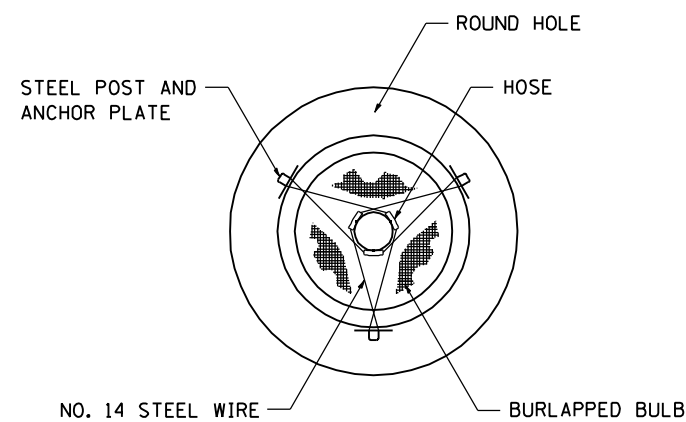
ALL DIMENSIONS ARE IN INCHES UNLESS OTHERWISE NOTED.

| | | | | | | | | | | | | |
|--|------------------------|------------|-------------------|---|---|--|--|--------------|---------|--------|--------------|-----------|
| FILE NAME = | USER NAME = jberendzen | DESIGNED - | REVISED - 5-27-09 | STATE OF ILLINOIS DEPARTMENT OF TRANSPORTATION | REGION 2 / DISTRICT 2 STANDARD | | | F.A. RTE. | SECTION | COUNTY | TOTAL SHEETS | SHEET NO. |
| ni:\proj\0003393.00\contract.2\design\misc\sheets\0264883-sht-District2Standards.dgn | | DRAWN - | REVISED - | | | | | | | | 1353 | 1119 |
| | | CHECKED - | REVISED - | | SCALE: SHEET NO. OF SHEETS STA. TO STA. | | | CONTRACT NO. | | | | |
| | | DATE - | REVISED - | | FED. ROAD DIST. NO. ILLINOIS FED. AID PROJECT | | | | | | | |

DETAILS OF PLANTING AND BRACING TREES

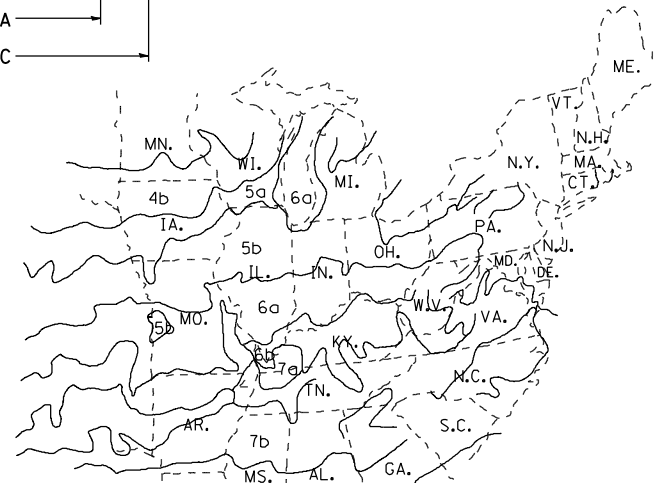
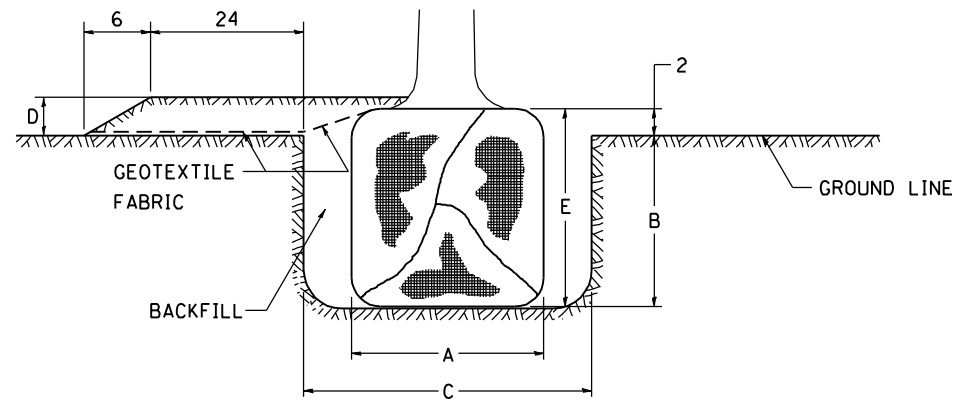


TREES SMALLER THAN 4 1/2 IN DIAMETER



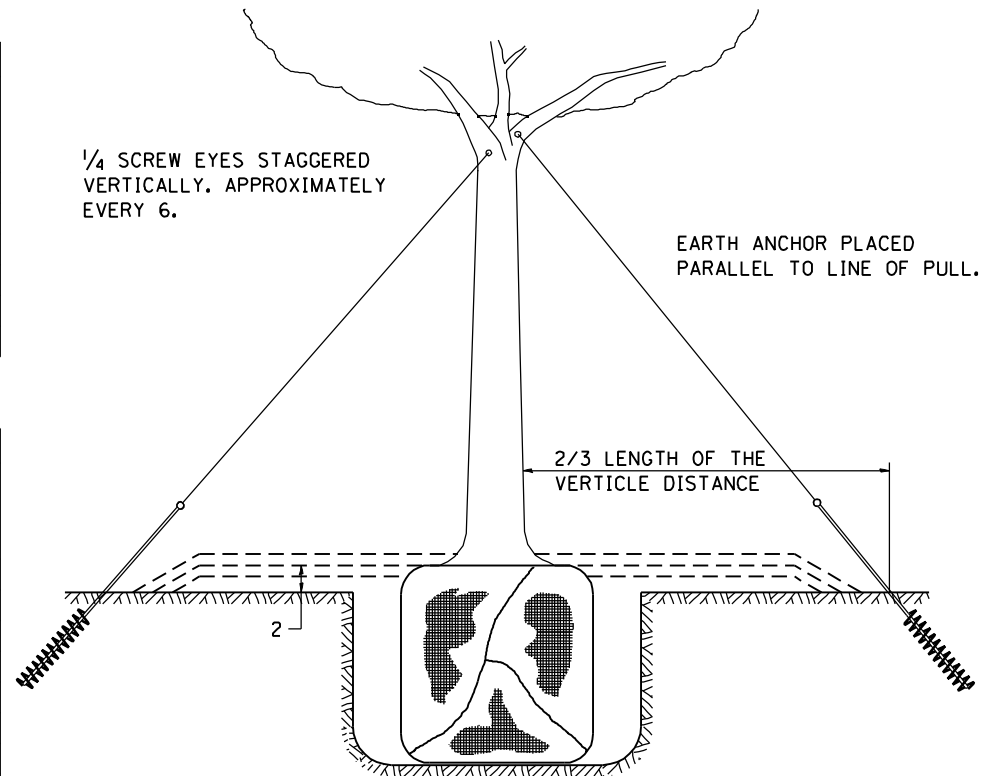
| SMALL | A | B | C | D | E | F |
|------------|-------------------------------|--------------------------|--------------------------|--------------------------|----------------------------|--------------------------------|
| TREE SIZE | DIAMETER OF BALL OR ROOT SYS. | DEPTH OF HOLE EXCAVATION | WIDTH OF HOLE EXCAVATION | THICKNESS OF MULCH COVER | DEPTH OF BALL OR ROOT SYS. | VOLUME OF MULCH COVER CU. YDS. |
| 5'-6' | 16 | 10 | 30 | 4 | 12 | 0.54 |
| 5'-6' BB | 16 | 10 | 30 | 4 | 12 | 0.54 |
| 6'-7' BB | 18 | 12 | 30 | 4 | 14 | 0.54 |
| 7'-8' BB | 20 | 11 | 30 | 4 | 13 | 0.54 |
| 8'-10' BB | 24 | 14 | 36 | 4 | 16 | 0.61 |
| 10'-12' BB | 26 | 15 | 36 | 4 | 17 | 0.61 |

| LARGE | A | B | C | D | E | F |
|------------|-------------------------------|--------------------------|--------------------------|--------------------------|----------------------------|--------------------------------|
| TREE SIZE | DIAMETER OF BALL OR ROOT SYS. | DEPTH OF HOLE EXCAVATION | WIDTH OF HOLE EXCAVATION | THICKNESS OF MULCH COVER | DEPTH OF BALL OR ROOT SYS. | VOLUME OF MULCH COVER CU. YDS. |
| 0-2 | 20 | 11 | 36 | 4 | 13 | 0.61 |
| 2-2 1/2 BB | 24 | 14 | 48 | 4 | 16 | 0.78 |
| 2 1/2-3 BB | 28 | 17 | 48 | 4 | 19 | 0.78 |
| 3-3 1/2 BB | 32 | 17 | 60 | 4 | 19 | 0.96 |
| 3 1/2-4 BB | 36 | 20 | 60 | 4 | 22 | 0.96 |
| 4-4 1/2 BB | 40 | 22 | 72 | 4 | 24 | 1.16 |
| 4 1/2-5 BB | 44 | 24 | 72 | 4 | 26 | 1.16 |
| 5-5 1/2 BB | 48 | 27 | 84 | 4 | 29 | 1.38 |

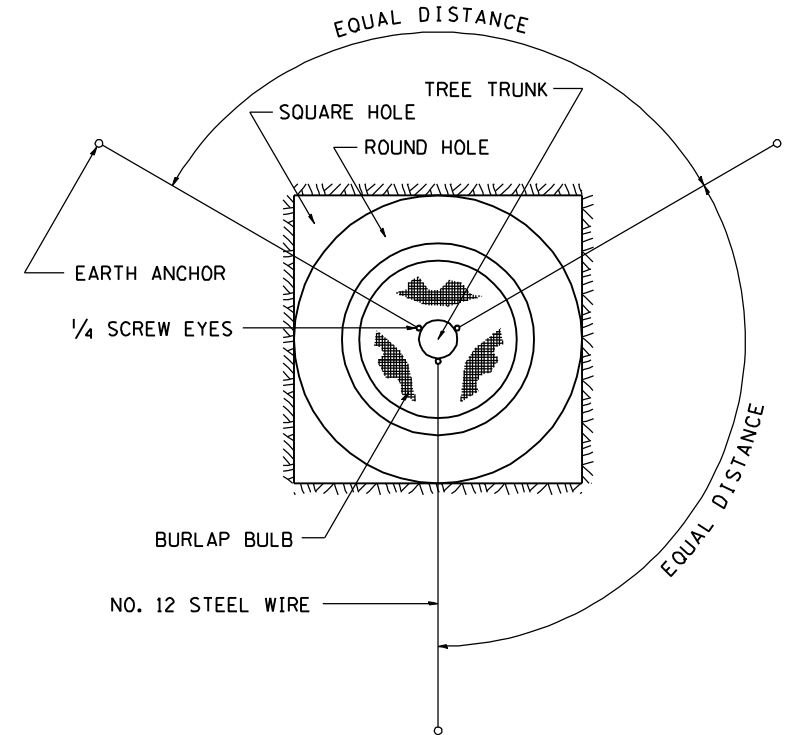


PLANT HARDINESS ZONE MAP

U.S. DEPARTMENT OF AGRICULTURE
AGRICULTURAL RESEARCH SERVICE
PUBLICATION NO. 814



TREES OVER 4 1/2 IN DIAMETER



ALL DIMENSIONS ARE IN INCHES
UNLESS OTHERWISE NOTED.

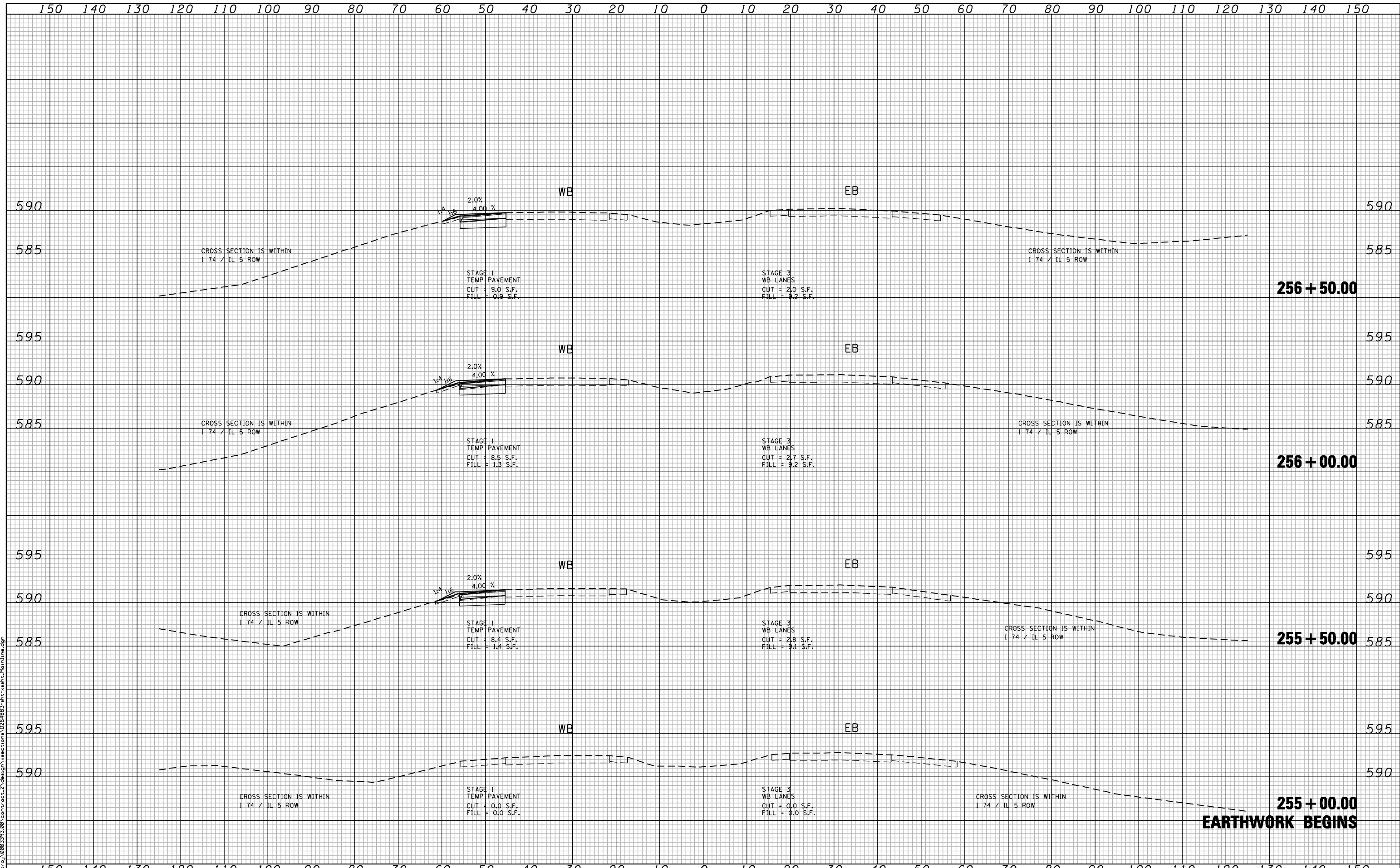
| | | | |
|--|-----------------------|------------|--------------------|
| FILE NAME = | USER NAME = jberenden | DESIGNED - | REVISED - 10-18-11 |
| ni:\proj\0003393.00\contract.2\design\misc\sheets\0264883-sht-District2Standards.dgn | | DRAWN - | REVISED - |
| | | CHECKED - | REVISED - |
| | | DATE - | REVISED - |
| | | | |

STATE OF ILLINOIS
DEPARTMENT OF TRANSPORTATION

REGION 2 / DISTRICT 2 STANDARD

SCALE: SHEET NO. OF SHEETS STA. TO STA.

| | | | | |
|---|---------|--------|--------------|-----------|
| F.A. RTE. | SECTION | COUNTY | TOTAL SHEETS | SHEET NO. |
| | | | 1353 | 1120 |
| CONTRACT NO. | | | | |
| FED. ROAD DIST. NO. ILLINOIS FED. AID PROJECT | | | | |



FILE NAME: c:\prow\0802193.08\contract\2\design\sections\0254883\st-ashh-Mainline.dgn

CG Ciorba Group, Inc.
 CONSULTING ENGINEERS
 5507 North Cumberland Avenue, Suite 402
 Chicago, Illinois 60656
 Tel. 773.775.4009 Fax 773.775.4014

| | | |
|-----------------------------|-------------------|-----------|
| USER NAME = jberenzen | DESIGNED - EPS | REVISED - |
| PLOT SCALE = 20.0000" / IN. | DRAWN - NT | REVISED - |
| PLOT DATE = 12/19/2014 | CHECKED - DJD | REVISED - |
| | DATE - 12/19/2014 | REVISED - |

**STATE OF ILLINOIS
 DEPARTMENT OF TRANSPORTATION**

**FAP 595 (JOHN DEERE ROAD)
 CROSS SECTIONS**

SCALE: SHEET NO. OF SHEETS STA. 255+00.00 TO STA. 256+50.00

| F.A.P. RTE. | SECTION | COUNTY | TOTAL SHEETS | SHEET NO. |
|---|---------------|-------------|--------------------|-----------|
| 595 | (142-1, 142)R | ROCK ISLAND | 1353 | 1121 |
| FED. ROAD DIST. NO. - ILLINOIS FED. AID PROJECT | | | CONTRACT NO. 64B83 | |

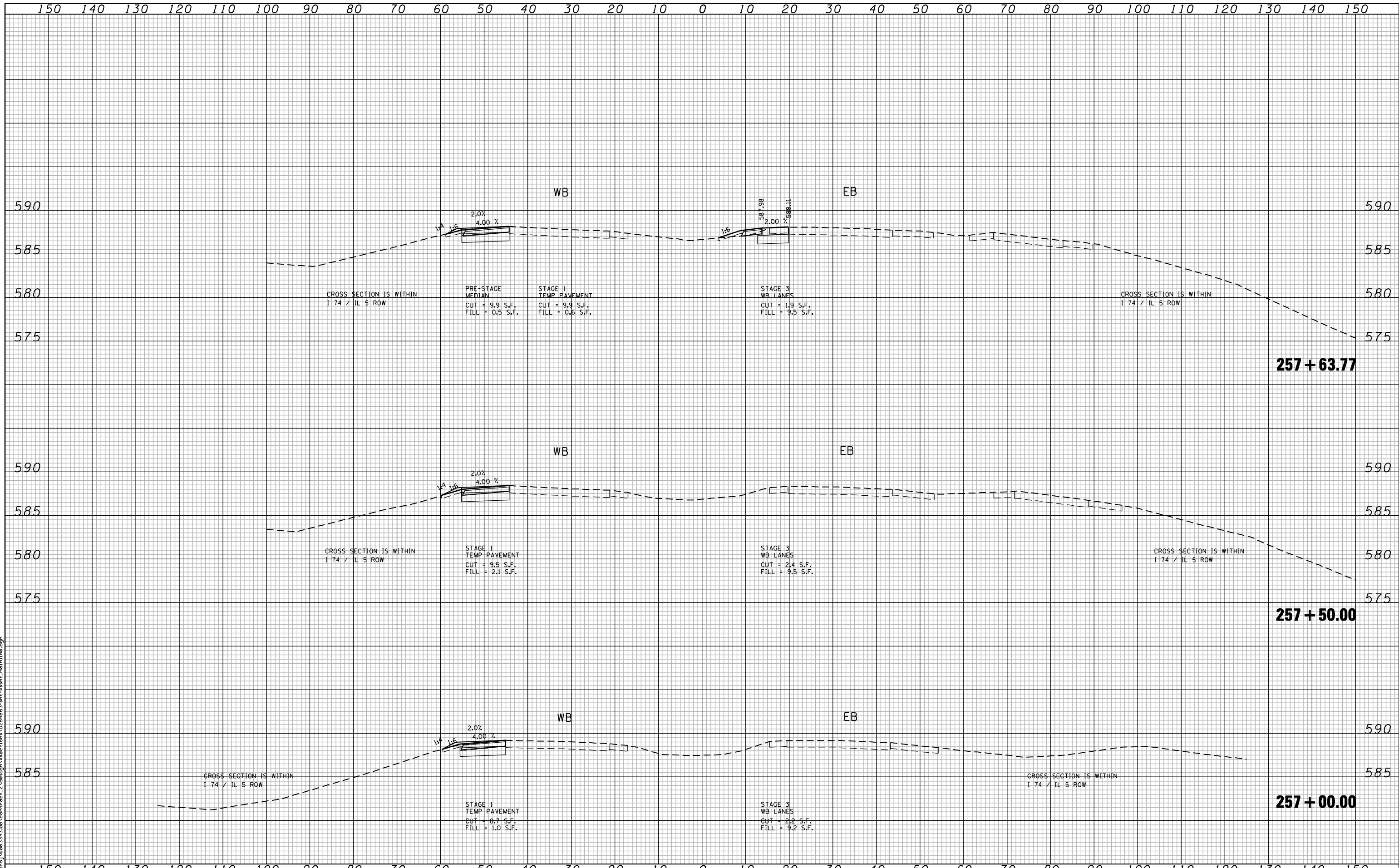
**255 + 00.00
 EARTHWORK BEGINS**

256 + 50.00

256 + 00.00

255 + 50.00

255 + 00.00



FILE NAME: c:\p\0802393\08\contract_2\design\sections\0254883\st-ashh-MainLine.dgn

CG Ciorba Group, Inc.
 CONSULTING ENGINEERS
 5507 North Cumberland Avenue, Suite 402
 Chicago, Illinois 60656
 Tel. 773.775.4009 Fax 773.775.4014

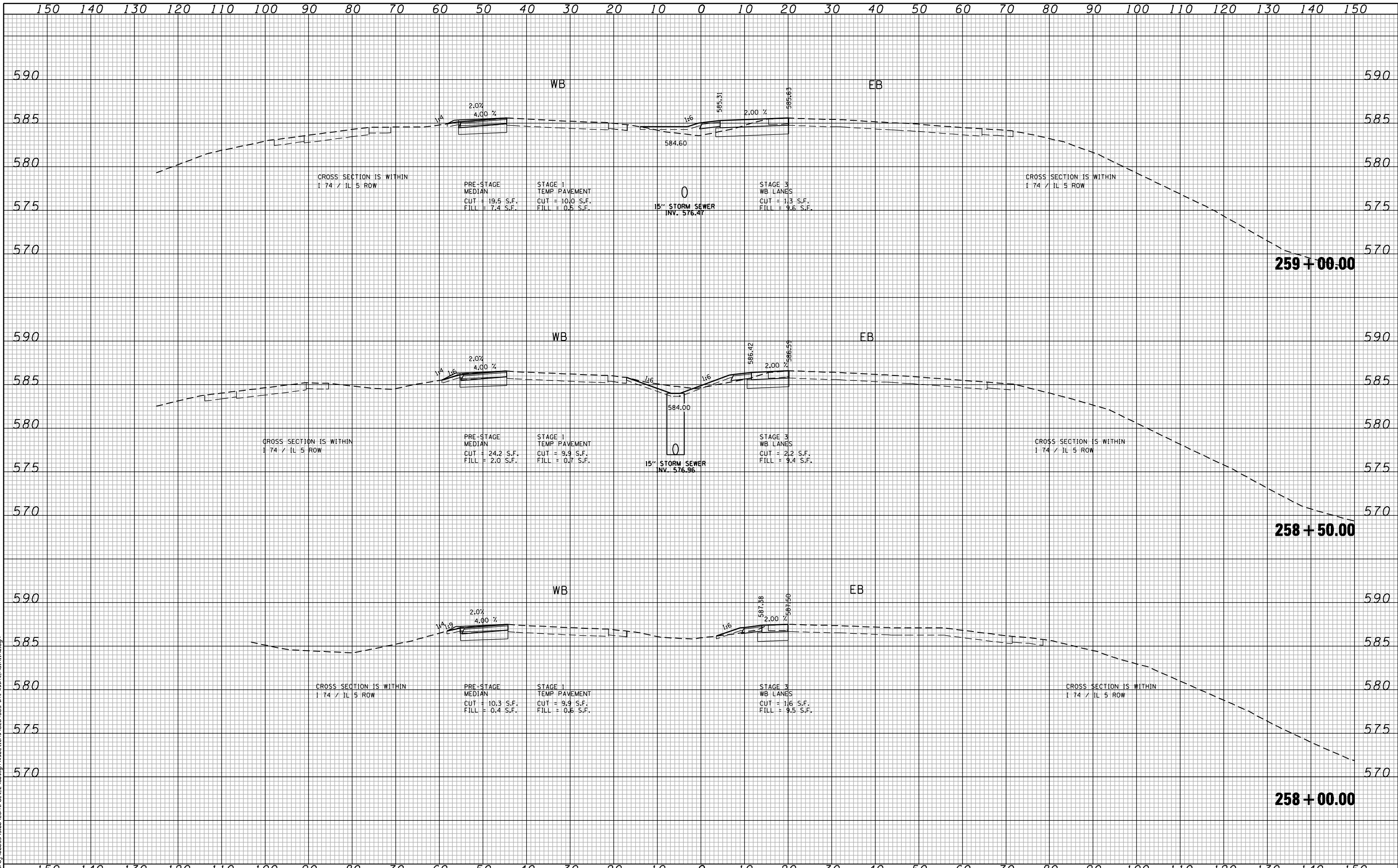
| | | |
|-----------------------------|-------------------|-----------|
| USER NAME = jberenzen | DESIGNED - EPS | REVISED - |
| | DRAWN - NT | REVISED - |
| PLOT SCALE = 20.0000 "/ IN. | CHECKED - DJD | REVISED - |
| PLOT DATE = 12/18/2014 | DATE - 12/19/2014 | REVISED - |

**STATE OF ILLINOIS
 DEPARTMENT OF TRANSPORTATION**

**FAP 595 (JOHN DEERE ROAD)
 CROSS SECTIONS**

SCALE: SHEET NO. OF SHEETS STA. 257+00.00 TO STA. 257+63.77

| | | | | |
|---|---------------|-------------|--------------------|-----------|
| F.A.P. RTE. | SECTION | COUNTY | TOTAL SHEETS | SHEET NO. |
| 595 | (142-1, 142)R | ROCK ISLAND | 1353 | 1122 |
| FED. ROAD DIST. NO. - ILLINOIS FED. AID PROJECT | | | CONTRACT NO. 64B83 | |



FILE NAME: c:\p\0802\93\08\contract_2\design\sections\0254883\st-washc_Mainline.dgn

CG Ciorba Group, Inc.
 CONSULTING ENGINEERS
 5507 North Cumberland Avenue, Suite 402
 Chicago, Illinois 60658
 Tel. 773.775.4009 Fax 773.775.4014


| | | |
|-----------------------------|-------------------|-----------|
| USER NAME = jberenzen | DESIGNED - EPS | REVISED - |
| PLOT SCALE = 20.0000" / IN. | DRAWN - NT | REVISED - |
| PLOT DATE = 12/19/2014 | CHECKED - DJD | REVISED - |
| | DATE - 12/19/2014 | REVISED - |

**STATE OF ILLINOIS
 DEPARTMENT OF TRANSPORTATION**

**FAP 595 (JOHN DEERE ROAD)
 CROSS SECTIONS**

SCALE: SHEET NO. OF SHEETS STA. 258+00.00 TO STA. 259+00.00

| | | | | |
|---|-----------------------|--------------------|--------------------|----------------|
| F.A.P. RTE. 595 | SECTION (142-1, 142)R | COUNTY ROCK ISLAND | TOTAL SHEETS 1353 | SHEET NO. 1123 |
| FED. ROAD DIST. NO. - ILLINOIS FED. AID PROJECT | | | CONTRACT NO. 64B83 | |



FILE NAME: c:\prow\0802193.08\contract_2\design\sections\0254883\st-wash-Mainline.dgn

CG Ciorba Group, Inc.
 CONSULTING ENGINEERS
 5507 North Cumberland Avenue, Suite 402
 Chicago, Illinois 60658
 Tel. 773.775.4009 Fax 773.775.4014

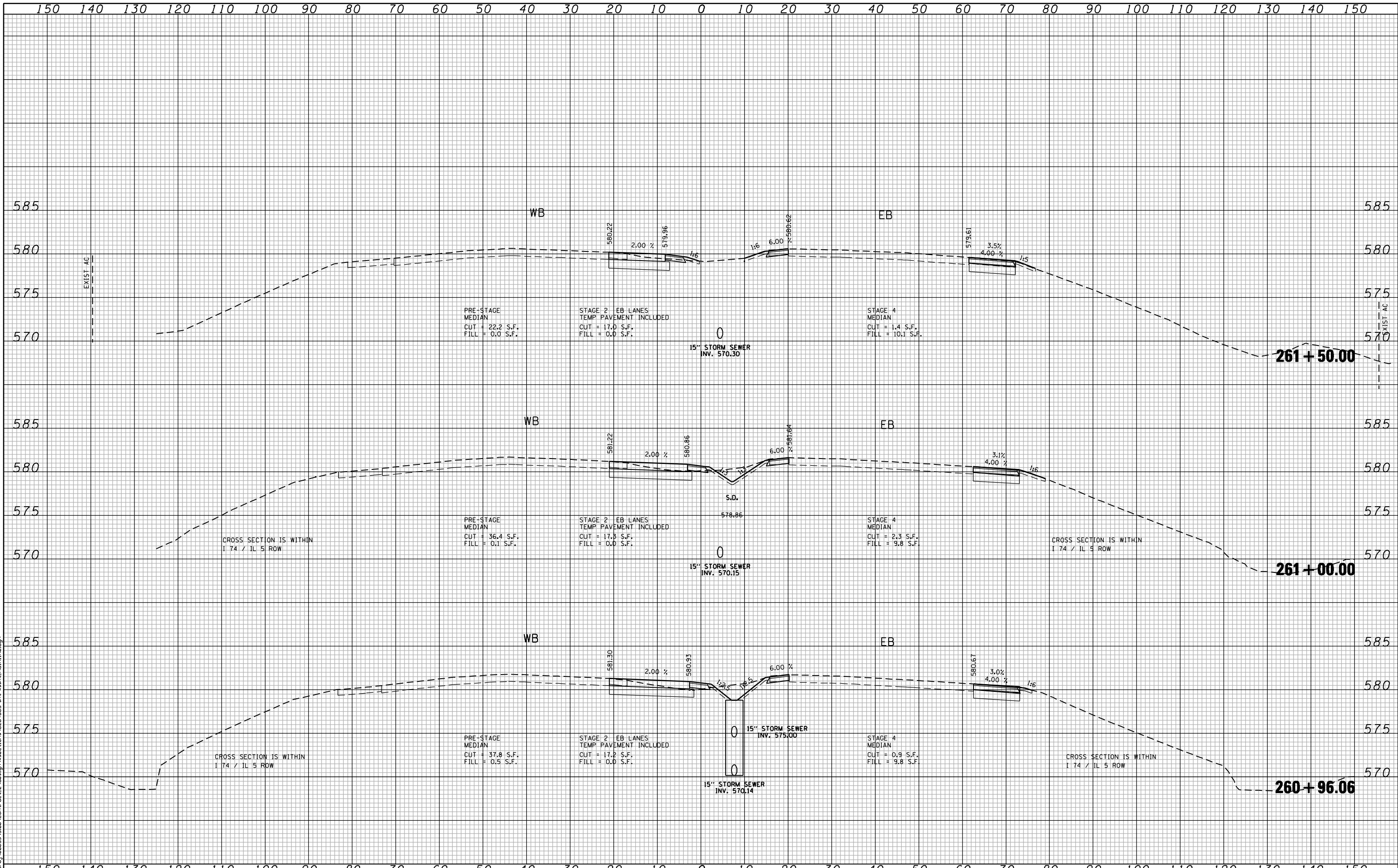
| | | |
|-----------------------------|-------------------|-----------|
| USER NAME = jberendzen | DESIGNED - EPS | REVISED - |
| PLOT SCALE = 20.0000" / IN. | DRAWN - NT | REVISED - |
| PLOT DATE = 12/19/2014 | CHECKED - DJD | REVISED - |
| | DATE - 12/19/2014 | REVISED - |

**STATE OF ILLINOIS
 DEPARTMENT OF TRANSPORTATION**

**FAP 595 (JOHN DEERE ROAD)
 CROSS SECTIONS**

SCALE: SHEET NO. OF SHEETS STA. 259+50.00 TO STA. 260+50.00

| | | | | |
|---|-----------------------|--------------------|--------------------|----------------|
| F.A.P. RTE. 595 | SECTION (142-1, 142)R | COUNTY ROCK ISLAND | TOTAL SHEETS 1353 | SHEET NO. 1124 |
| FED. ROAD DIST. NO. - ILLINOIS FED. AID PROJECT | | | CONTRACT NO. 64883 | |



FILE NAME: c:\prow\0802193\08\contract\2\design\sections\0264883\st-h-wash-MainLine.dgn

CG Ciorba Group, Inc.
 CONSULTING ENGINEERS
 5507 North Cumberland Avenue, Suite 402
 Chicago, Illinois 60656
 Tel. 773.775.4009 Fax 773.775.4014

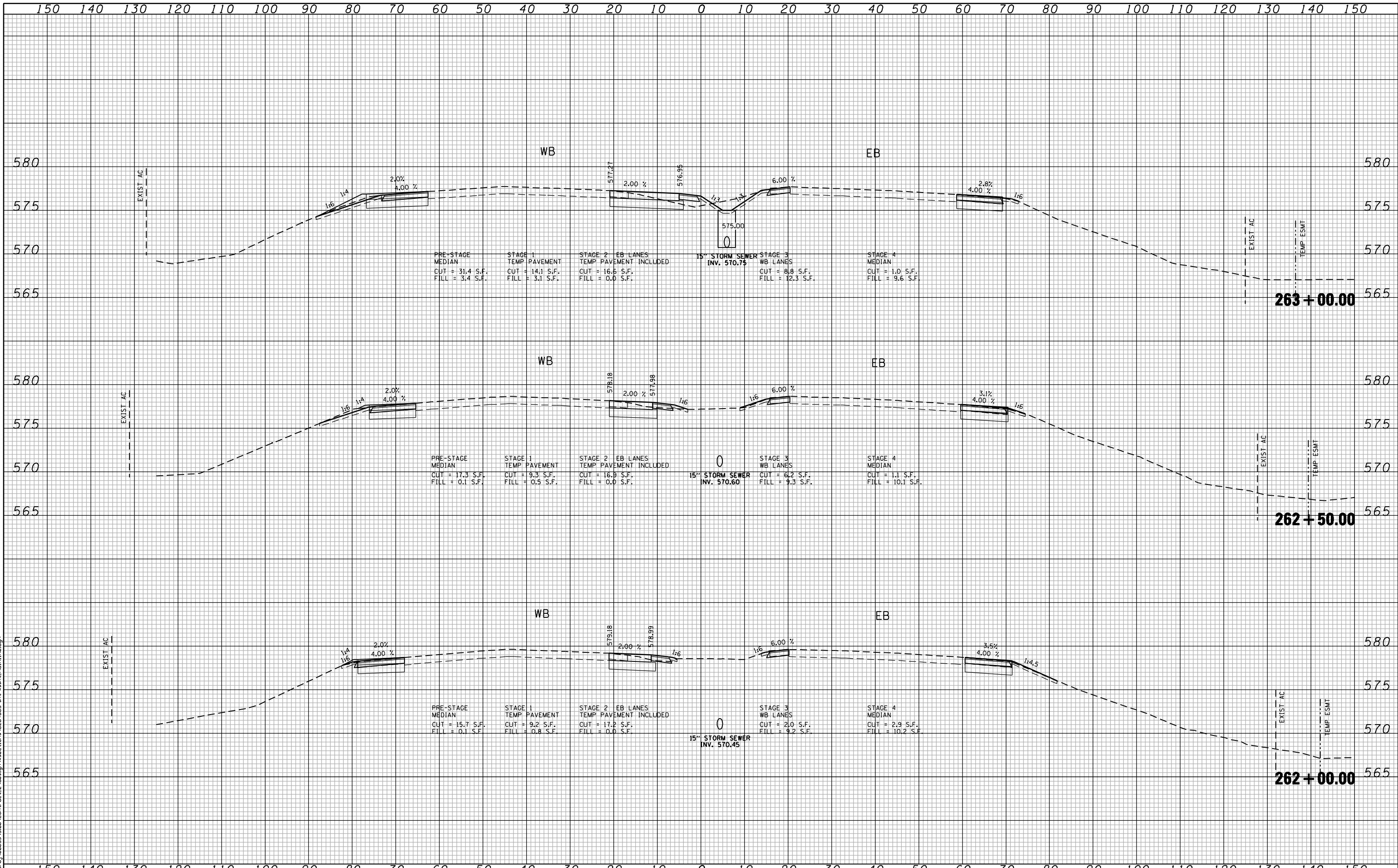
| | | |
|-----------------------------|-------------------|-----------|
| USER NAME = jberendzen | DESIGNED - EPS | REVISED - |
| | DRAWN - NT | REVISED - |
| PLOT SCALE = 20.0000" / IN. | CHECKED - DJD | REVISED - |
| PLOT DATE = 12/19/2014 | DATE - 12/19/2014 | REVISED - |

**STATE OF ILLINOIS
 DEPARTMENT OF TRANSPORTATION**

**FAP 595 (JOHN DEERE ROAD)
 CROSS SECTIONS**

SCALE: SHEET NO. OF SHEETS STA. 260+96.06 TO STA. 261+50.00

| | | | | |
|---|-----------------------|--------------------|--------------------|----------------|
| F.A.P. RTE. 595 | SECTION (142-1, 142R) | COUNTY ROCK ISLAND | TOTAL SHEETS 1353 | SHEET NO. 1125 |
| FED. ROAD DIST. NO. - ILLINOIS FED. AID PROJECT | | | CONTRACT NO. 64883 | |



PRE-STAGE MEDIAN CUT = 31.4 S.F. FILL = 3.4 S.F.
 STAGE 1 TEMP PAVEMENT CUT = 14.1 S.F. FILL = 3.1 S.F.
 STAGE 2 EB LANES TEMP PAVEMENT INCLUDED CUT = 16.6 S.F. FILL = 0.0 S.F.
 15" STORM SEWER INV. 570.75
 STAGE 3 WB LANES CUT = 8.8 S.F. FILL = 12.3 S.F.
 STAGE 4 MEDIAN CUT = 1.0 S.F. FILL = 9.6 S.F.

PRE-STAGE MEDIAN CUT = 17.3 S.F. FILL = 0.1 S.F.
 STAGE 1 TEMP PAVEMENT CUT = 9.3 S.F. FILL = 0.5 S.F.
 STAGE 2 EB LANES TEMP PAVEMENT INCLUDED CUT = 16.9 S.F. FILL = 0.0 S.F.
 15" STORM SEWER INV. 570.60
 STAGE 3 WB LANES CUT = 6.2 S.F. FILL = 9.3 S.F.
 STAGE 4 MEDIAN CUT = 1.1 S.F. FILL = 10.1 S.F.

PRE-STAGE MEDIAN CUT = 15.7 S.F. FILL = 0.1 S.F.
 STAGE 1 TEMP PAVEMENT CUT = 9.2 S.F. FILL = 0.8 S.F.
 STAGE 2 EB LANES TEMP PAVEMENT INCLUDED CUT = 17.2 S.F. FILL = 0.0 S.F.
 15" STORM SEWER INV. 570.45
 STAGE 3 WB LANES CUT = 2.0 S.F. FILL = 9.2 S.F.
 STAGE 4 MEDIAN CUT = 2.9 S.F. FILL = 10.2 S.F.

Ciorba Group, Inc.
 CONSULTING ENGINEERS
 5507 North Cumberland Avenue, Suite 402
 Chicago, Illinois 60658
 Tel. 773.776.4009 Fax 773.776.4014

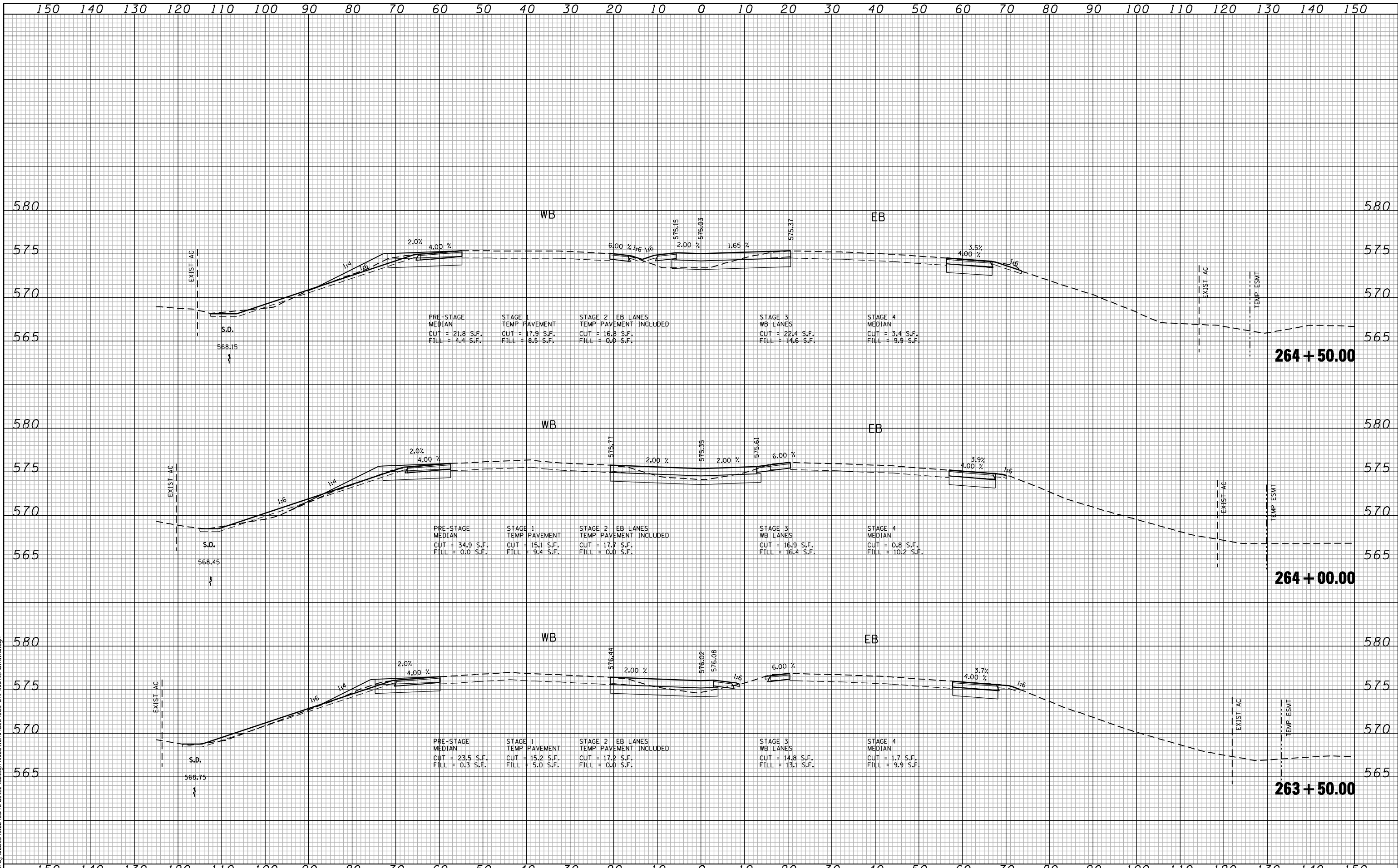
| | | |
|-----------------------------|-------------------|-----------|
| USER NAME = jberendzen | DESIGNED - EPS | REVISED - |
| | DRAWN - NT | REVISED - |
| PLOT SCALE = 20.0000" / IN. | CHECKED - DJD | REVISED - |
| PLOT DATE = 12/19/2014 | DATE - 12/19/2014 | REVISED - |

STATE OF ILLINOIS
DEPARTMENT OF TRANSPORTATION

FAP 595 (JOHN DEERE ROAD)
CROSS SECTIONS

SCALE: SHEET NO. OF SHEETS STA. 262+00.00 TO STA. 263+00.00

| | | | | |
|---|-----------------------|--------------------|--------------------|----------------|
| F.A.P. RTE. 595 | SECTION (142-1, 142)R | COUNTY ROCK ISLAND | TOTAL SHEETS 1353 | SHEET NO. 1126 |
| FED. ROAD DIST. NO. - ILLINOIS FED. AID PROJECT | | | CONTRACT NO. 64B83 | |



FILE NAME: c:\proj\0802193\08\contract_2\design\sections\0264883\st-ssht-Mainline.dgn

CG Ciorba Group, Inc.
 CONSULTING ENGINEERS
 5507 North Cumberland Avenue, Suite 402
 Chicago, Illinois 60658
 Tel. 773.775.4009 Fax 773.775.4014

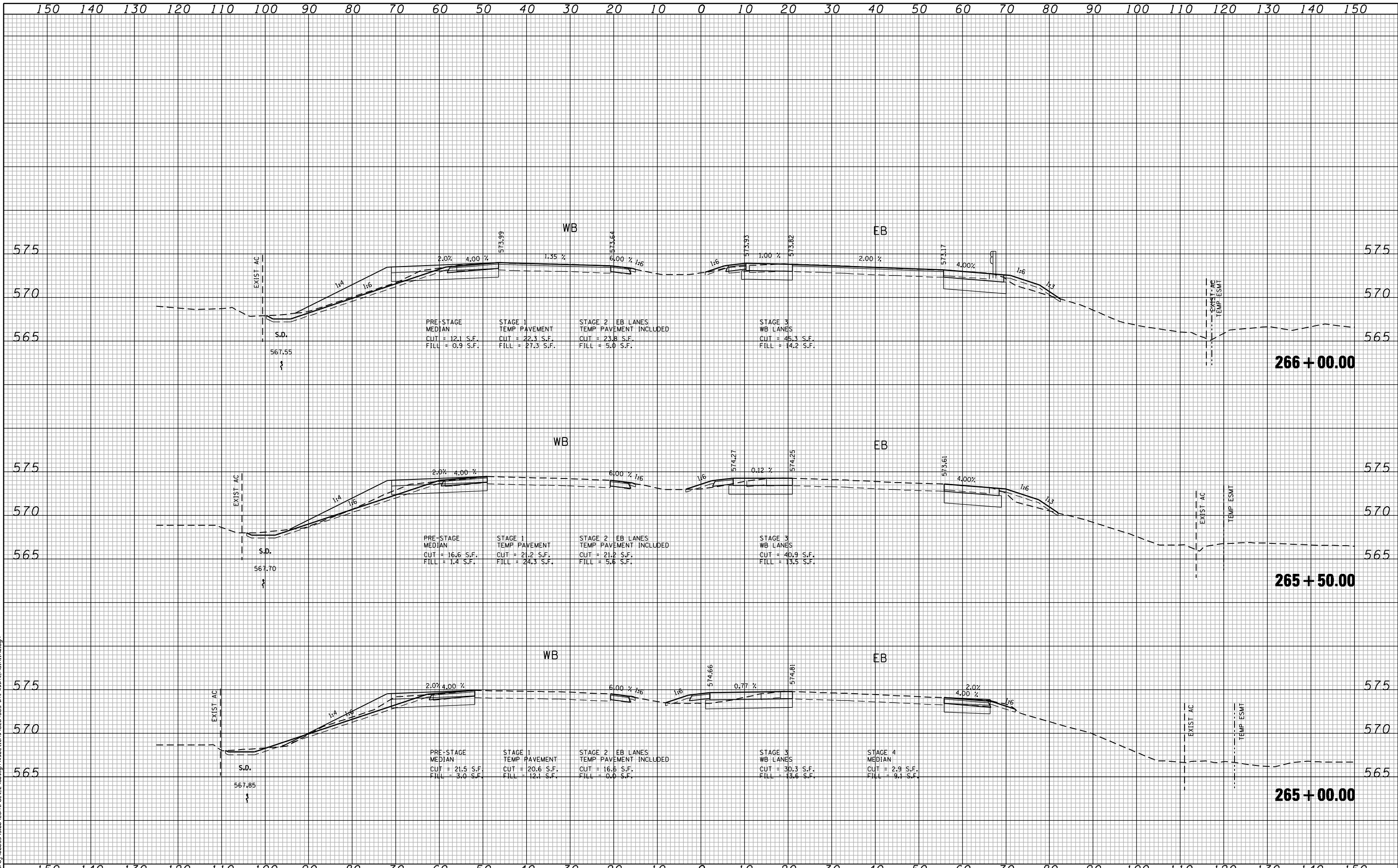
| | | |
|-----------------------------|-------------------|-----------|
| USER NAME = jberendzen | DESIGNED - EPS | REVISED - |
| PLOT SCALE = 20.0000" / IN. | DRAWN - NT | REVISED - |
| PLOT DATE = 12/19/2014 | CHECKED - DJD | REVISED - |
| | DATE - 12/19/2014 | REVISED - |

**STATE OF ILLINOIS
 DEPARTMENT OF TRANSPORTATION**

**FAP 595 (JOHN DEERE ROAD)
 CROSS SECTIONS**

SCALE: SHEET NO. OF SHEETS STA. 263+50.00 TO STA. 264+50.00

| | | | | |
|---|---------------|-------------|--------------------|-----------|
| F.A.P. RTE. | SECTION | COUNTY | TOTAL SHEETS | SHEET NO. |
| 595 | (142-1, 142)R | ROCK ISLAND | 1353 | 1127 |
| FED. ROAD DIST. NO. - ILLINOIS FED. AID PROJECT | | | CONTRACT NO. 64883 | |



FILE NAME: c:\p\proj\0802193\08\contract_2\design\sections\0264883\st-ssht-MainLine.dgn

CG **Ciorba Group, Inc.**
 CONSULTING ENGINEERS
 5507 North Cumberland Avenue, Suite 402
 Chicago, Illinois 60658
 Tel. 773.776.4009 Fax 773.776.4014

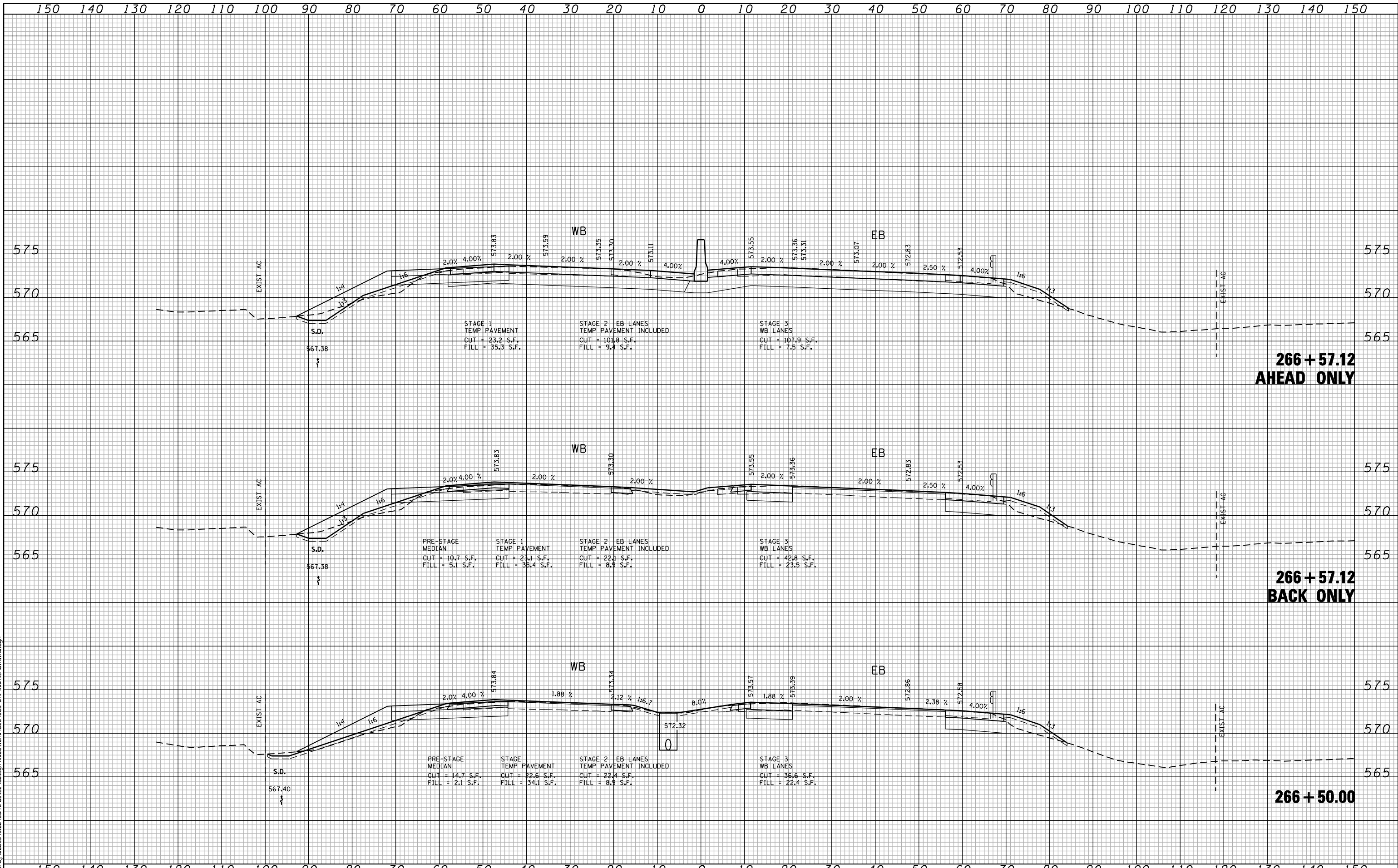
| | | |
|-----------------------------|-------------------|-----------|
| USER NAME = jberendzen | DESIGNED - EPS | REVISED - |
| | DRAWN - NT | REVISED - |
| PLOT SCALE = 28.0000" / IN. | CHECKED - DJD | REVISED - |
| PLOT DATE = 12/19/2014 | DATE - 12/19/2014 | REVISED - |

**STATE OF ILLINOIS
 DEPARTMENT OF TRANSPORTATION**

**FAP 595 (JOHN DEERE ROAD)
 CROSS SECTIONS**

SCALE: SHEET NO. OF SHEETS STA. 265+00.00 TO STA. 266+00.00

| | | | | |
|---|-----------------------|--------------------|--------------------|----------------|
| F.A.P. RTE. 595 | SECTION (142-1, 142)R | COUNTY ROCK ISLAND | TOTAL SHEETS 1353 | SHEET NO. 1128 |
| FED. ROAD DIST. NO. - ILLINOIS FED. AID PROJECT | | | CONTRACT NO. 64883 | |



FILE NAME: c:\p\proj\0802\93\08\contract\2\design\sections\0264883\st-ashst-MainLine.dgn

CG Ciorba Group, Inc.
 CONSULTING ENGINEERS
 5507 North Cumberland Avenue, Suite 402
 Chicago, Illinois 60658
 Tel. 773.775.4009 Fax 773.775.4014

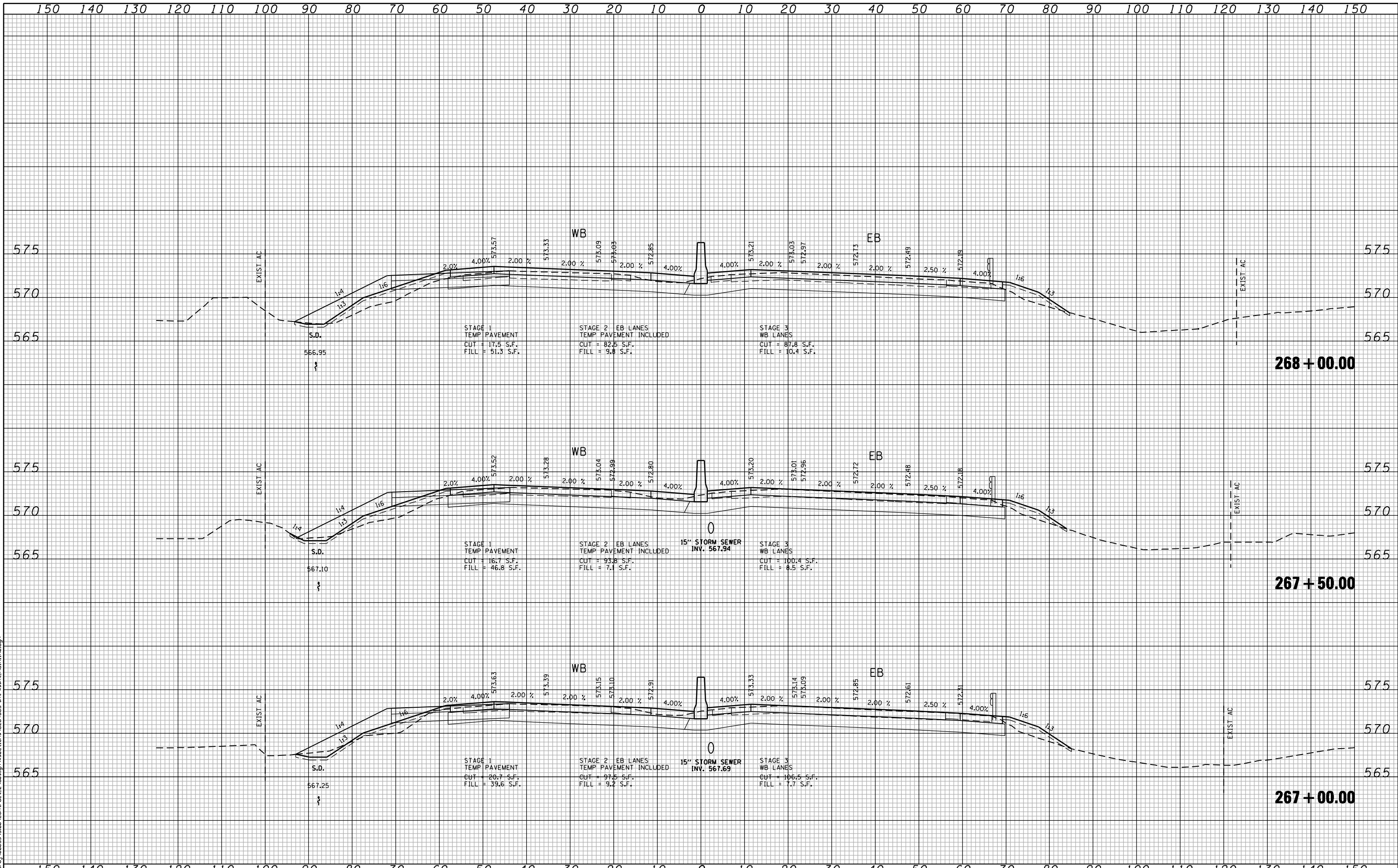
| | | |
|-----------------------------|-------------------|-----------|
| USER NAME = jberendzen | DESIGNED - EPS | REVISED - |
| PLOT SCALE = 20.0000" / IN. | DRAWN - NT | REVISED - |
| PLOT DATE = 12/19/2014 | CHECKED - DJD | REVISED - |
| | DATE - 12/19/2014 | REVISED - |

**STATE OF ILLINOIS
 DEPARTMENT OF TRANSPORTATION**

**FAP 595 (JOHN DEERE ROAD)
 CROSS SECTIONS**

SCALE: SHEET NO. OF SHEETS STA. 266+50.00 TO STA. 266+57.13

| | | | | |
|---|-----------------------|--------------------|--------------------|----------------|
| F.A.P. RTE. 595 | SECTION (142-1, 142)R | COUNTY ROCK ISLAND | TOTAL SHEETS 1353 | SHEET NO. 1129 |
| FED. ROAD DIST. NO. - ILLINOIS FED. AID PROJECT | | | CONTRACT NO. 64883 | |



FILE NAME: c:\proj\0802193\08\contract_2\design\sections\0264883\st-wash-mainline.dgn

CG **Ciorba Group, Inc.**
 CONSULTING ENGINEERS
 5507 North Cumberland Avenue, Suite 402
 Chicago, Illinois 60658
 Tel. 773.775.4009 Fax 773.775.4014

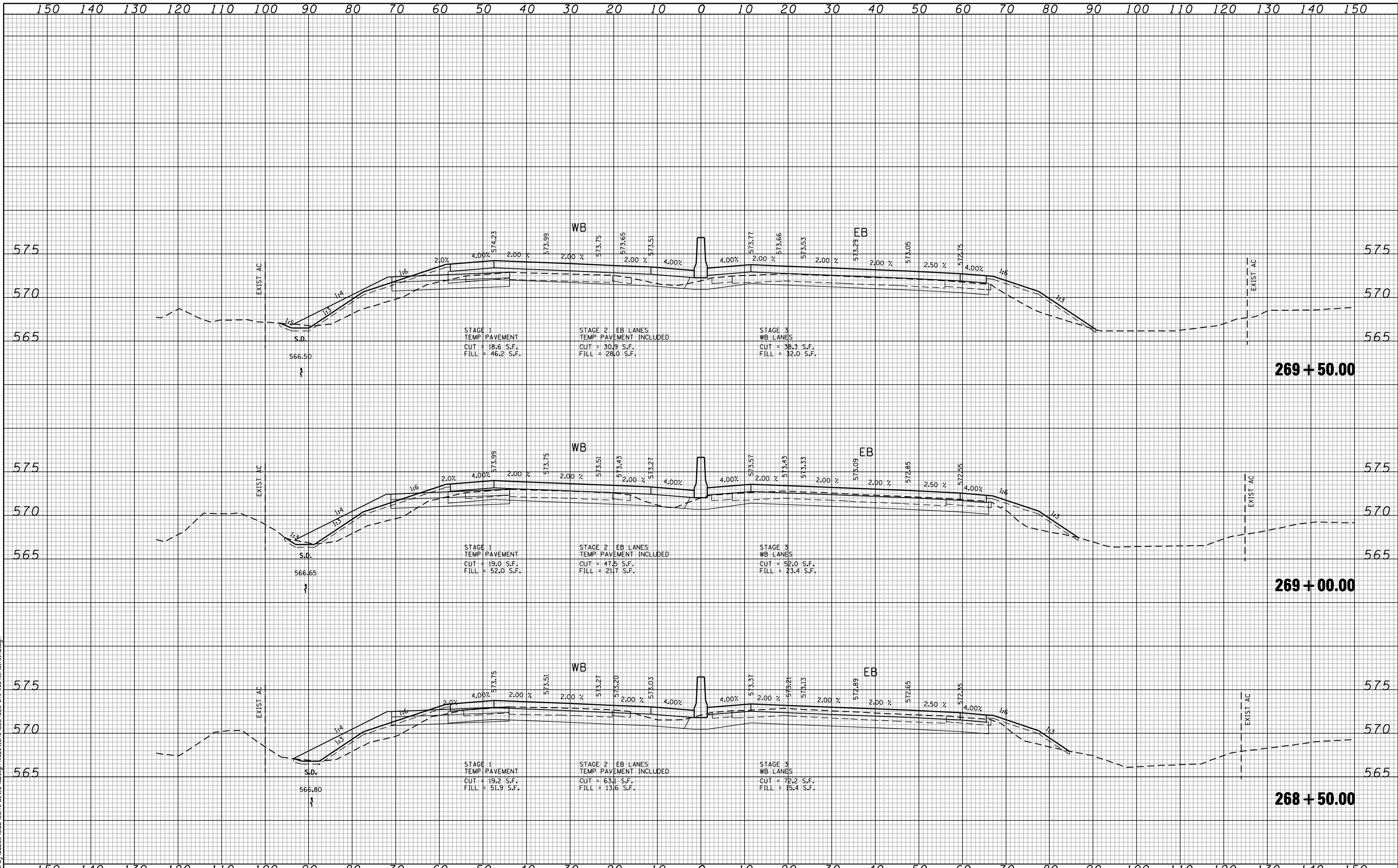
| | | |
|-----------------------------|-------------------|-----------|
| USER NAME = jberendzen | DESIGNED - EPS | REVISED - |
| | DRAWN - NT | REVISED - |
| PLOT SCALE = 20.0000" / IN. | CHECKED - DJD | REVISED - |
| PLOT DATE = 12/19/2014 | DATE - 12/19/2014 | REVISED - |

**STATE OF ILLINOIS
 DEPARTMENT OF TRANSPORTATION**

**FAP 595 (JOHN DEERE ROAD)
 CROSS SECTIONS**

SCALE: SHEET NO. OF SHEETS STA. 267+00.00 TO STA. 268+00.00

| F.A.P. RTE. | SECTION | COUNTY | TOTAL SHEETS | SHEET NO. |
|---|---------------|-------------|--------------------|-----------|
| 595 | (142-1, 142)R | ROCK ISLAND | 1353 | 1130 |
| FED. ROAD DIST. NO. - ILLINOIS FED. AID PROJECT | | | CONTRACT NO. 64883 | |



FILE NAME: c:\p\proj\0802193\08\contract_2\design\sections\0264883\st-wash-MainLine.dgn

CG **Ciorba Group, Inc.**
 CONSULTING ENGINEERS
 5507 North Cumberland Avenue, Suite 402
 Chicago, Illinois 60658
 Tel. 773.775.4009 Fax 773.775.4014

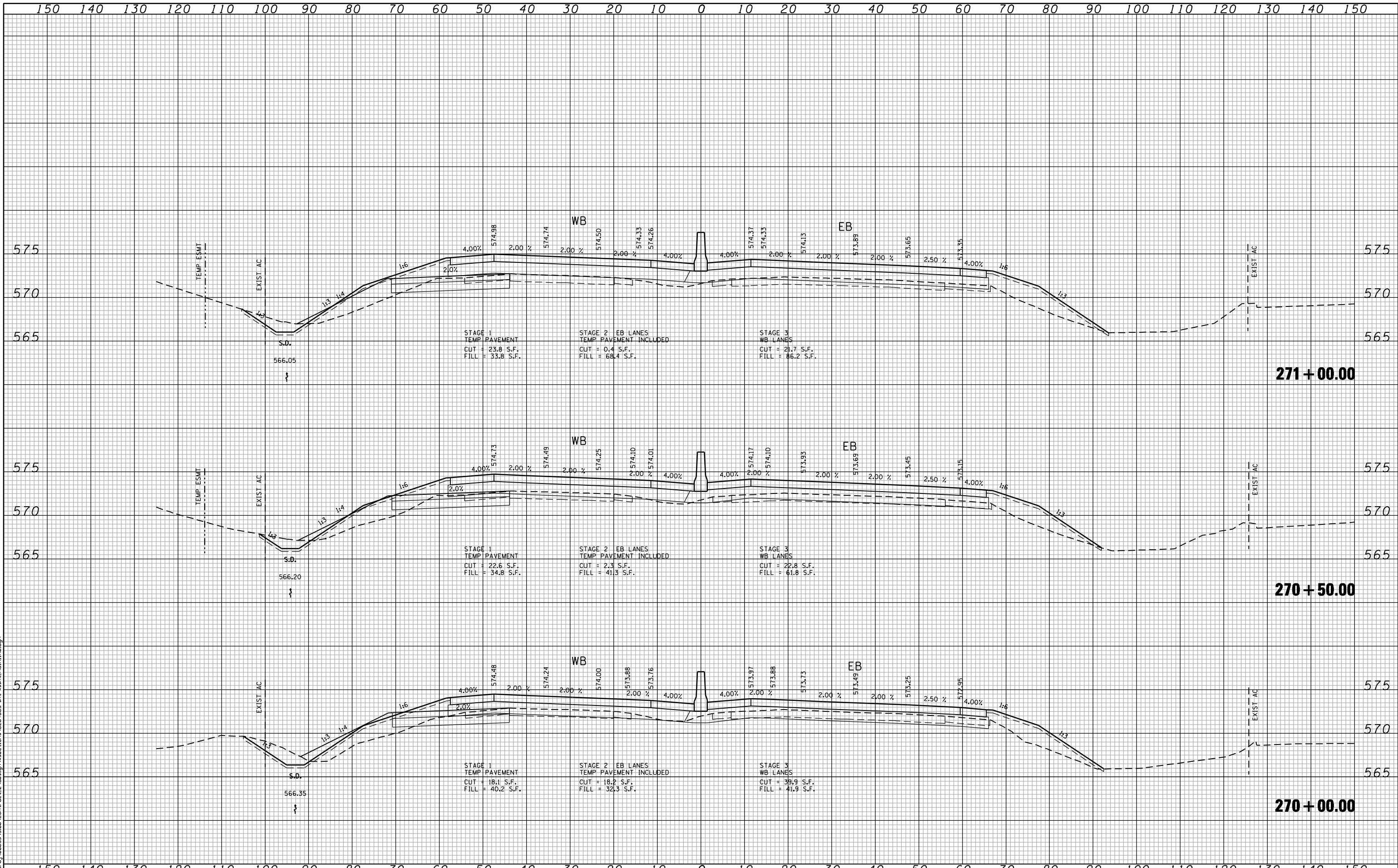
| | | |
|-----------------------------|-------------------|-----------|
| USER NAME = jberendzen | DESIGNED - EPS | REVISED - |
| PLOT SCALE = 20.0000" / IN. | DRAWN - NT | REVISED - |
| PLOT DATE = 12/19/2014 | CHECKED - DJD | REVISED - |
| | DATE - 12/19/2014 | REVISED - |

**STATE OF ILLINOIS
 DEPARTMENT OF TRANSPORTATION**

**FAP 595 (JOHN DEERE ROAD)
 CROSS SECTIONS**

SCALE: SHEET NO. OF SHEETS STA. 268+50.00 TO STA. 269+50.00

| | | | | |
|------------------------------|-----------------------|--------------------|--------------------|----------------|
| F.A.P. RTE. 595 | SECTION (142-1, 142)R | COUNTY ROCK ISLAND | TOTAL SHEETS 1353 | SHEET NO. 1131 |
| FED. ROAD DIST. NO. ILLINOIS | | | FED. AID PROJECT | |
| | | | CONTRACT NO. 64883 | |



FILE NAME: c:\p\proj\0802193\08\contract_2\design\sections\0264883\st-essht-mainline.dgn

CG Ciorba Group, Inc.
 CONSULTING ENGINEERS
 5507 North Cumberland Avenue, Suite 402
 Chicago, Illinois 60656
 Tel. 773.775.4009 Fax 773.775.4014

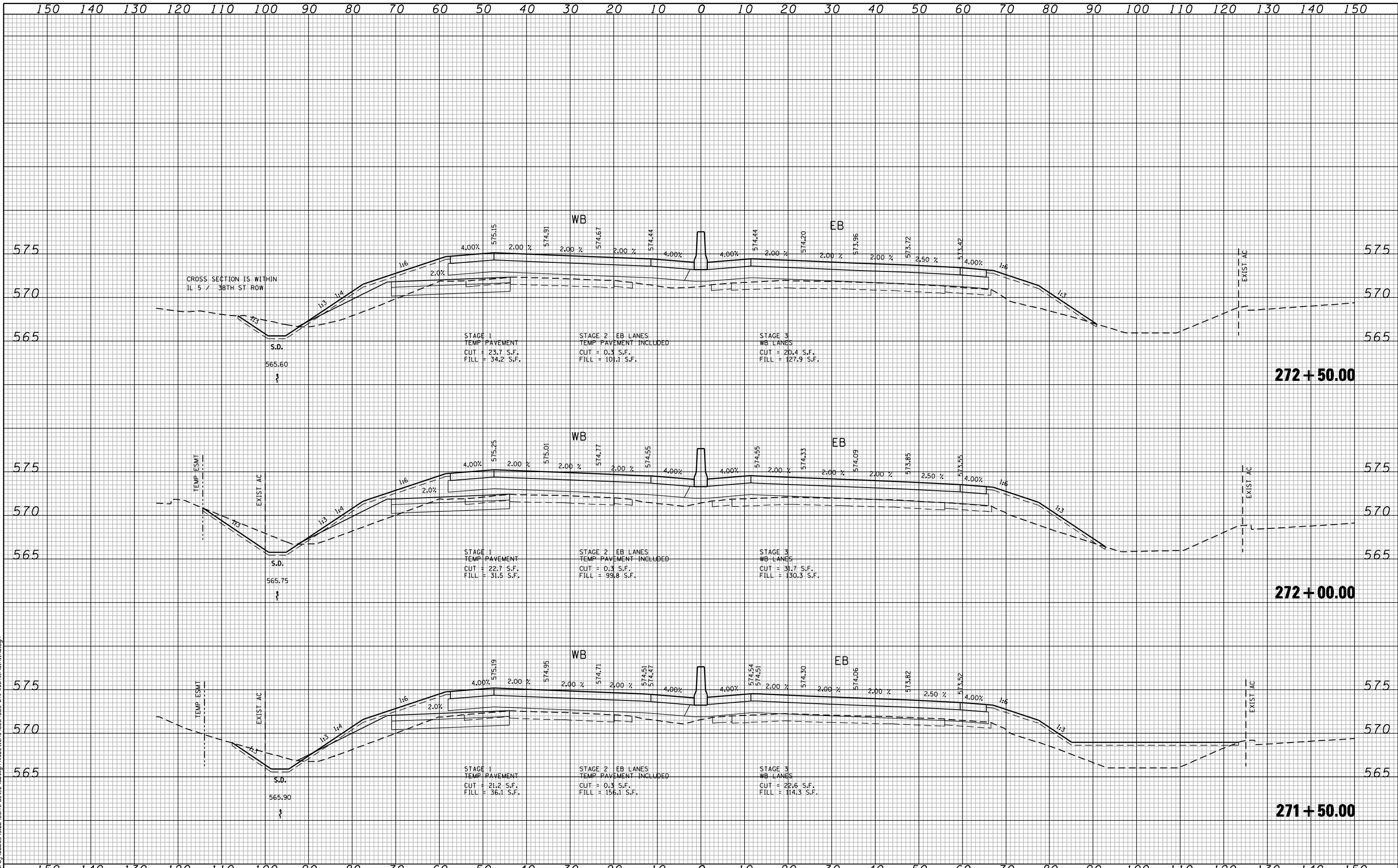
| | | |
|-----------------------------|-------------------|-----------|
| USER NAME = jberendzen | DESIGNED - EPS | REVISED - |
| PLOT SCALE = 20.0000" / IN. | DRAWN - NT | REVISED - |
| PLOT DATE = 12/19/2014 | CHECKED - DJD | REVISED - |
| | DATE - 12/19/2014 | REVISED - |

**STATE OF ILLINOIS
 DEPARTMENT OF TRANSPORTATION**

**FAP 595 (JOHN DEERE ROAD)
 CROSS SECTIONS**

SCALE: SHEET NO. OF SHEETS STA. 270+00.00 TO STA. 271+00.00

| | | | | |
|--------------------|-----------------------|--------------------|---|----------------|
| F.A.P. RTE. 595 | SECTION (142-1, 142)R | COUNTY ROCK ISLAND | TOTAL SHEETS 1353 | SHEET NO. 1132 |
| CONTRACT NO. 64883 | | | FED. ROAD DIST. NO. - ILLINOIS FED. AID PROJECT | |



FILE NAME: c:\p\proj\0802193\08\contract\2\design\sections\0254883\st-essht-MainLine.dgn

CG Ciorba Group, Inc.
 CONSULTING ENGINEERS
 5507 North Cumberland Avenue, Suite 402
 Chicago, Illinois 60658
 Tel. 773.775.4009 Fax 773.775.4014

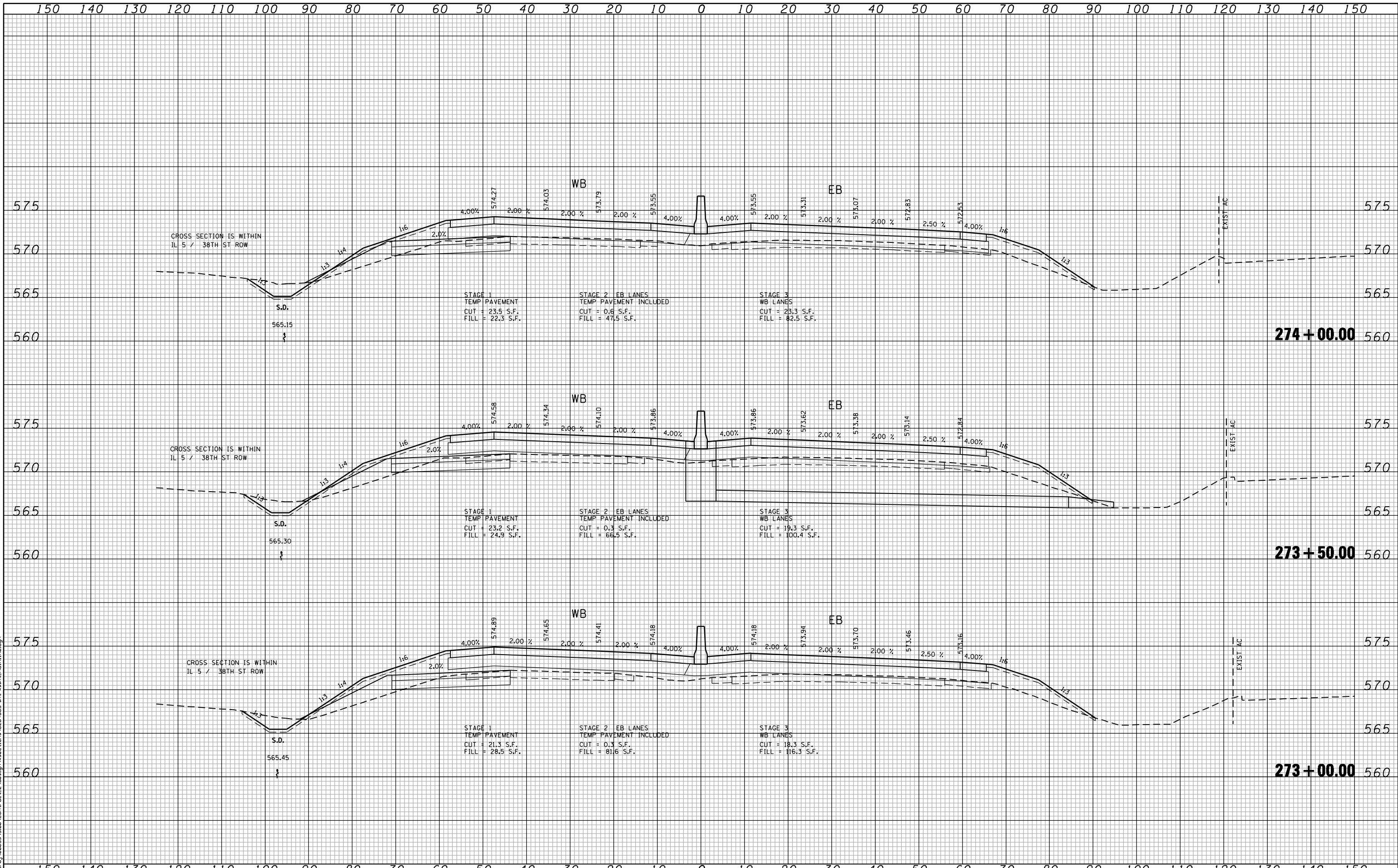
| | | |
|-----------------------------|-------------------|-----------|
| USER NAME = jberendzen | DESIGNED - EPS | REVISED - |
| | DRAWN - NT | REVISED - |
| PLOT SCALE = 20.0000" / IN. | CHECKED - DJD | REVISED - |
| PLOT DATE = 12/18/2014 | DATE - 12/19/2014 | REVISED - |

**STATE OF ILLINOIS
 DEPARTMENT OF TRANSPORTATION**

**FAP 595 (JOHN DEERE ROAD)
 CROSS SECTIONS**

SCALE: SHEET NO. OF SHEETS STA. 271+50.00 TO STA. 272+50.00

| | | | | |
|---|-----------------------|--------------------|--------------------|----------------|
| F.A.P. RTE. 595 | SECTION (142-1, 142)R | COUNTY ROCK ISLAND | TOTAL SHEETS 1353 | SHEET NO. 1133 |
| FED. ROAD DIST. NO. - ILLINOIS FED. AID PROJECT | | | CONTRACT NO. 64883 | |



FILE NAME: c:\p\0802\93\08\contract_2\design\sections\0264883\st-ash-MAINLINE.dgn

CG **Ciorba Group, Inc.**
 CONSULTING ENGINEERS
 5507 North Cumberland Avenue, Suite 402
 Chicago, Illinois 60656
 Tel. 773.776.4009 Fax 773.776.4014

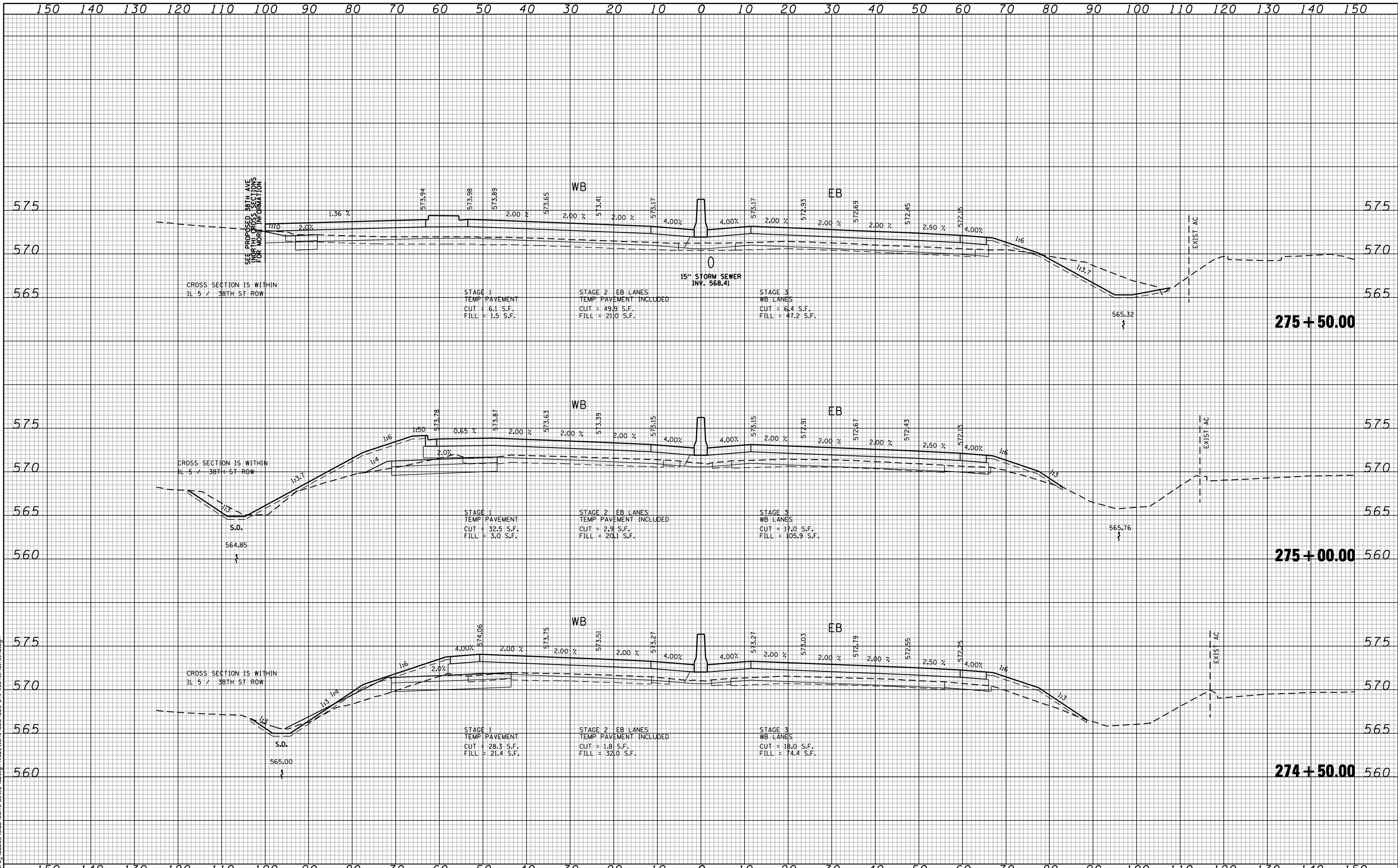
| | | |
|-----------------------------|-------------------|-----------|
| USER NAME = jberendzen | DESIGNED - EPS | REVISED - |
| PLOT SCALE = 20.0000" / IN. | DRAWN - NT | REVISED - |
| PLOT DATE = 12/19/2014 | CHECKED - DJD | REVISED - |
| | DATE - 12/19/2014 | REVISED - |

**STATE OF ILLINOIS
 DEPARTMENT OF TRANSPORTATION**

**FAP 595 (JOHN DEERE ROAD)
 CROSS SECTIONS**

SCALE: SHEET NO. OF SHEETS STA. 273+00.00 TO STA. 274+00.00

| | | | | |
|---|-----------------------|--------------------|--------------------|----------------|
| F.A.P. RTE. 595 | SECTION (142-1, 142)R | COUNTY ROCK ISLAND | TOTAL SHEETS 1353 | SHEET NO. 1134 |
| FED. ROAD DIST. NO. - ILLINOIS FED. AID PROJECT | | | CONTRACT NO. 64883 | |



FILE NAME: c:\p\0802\93\08\contract_2\design\sections\0254883\st-wash-Mainline.dgn


CG **Ciorba Group, Inc.**
 CONSULTING ENGINEERS
 5507 North Cumberland Avenue, Suite 402
 Chicago, Illinois 60658
 Tel. 773.775.4009 Fax 773.775.4014

| | | |
|-----------------------------|-------------------|-----------|
| USER NAME = jberendzen | DESIGNED - EPS | REVISED - |
| PLOT SCALE = 28.0000" / IN. | DRAWN - NT | REVISED - |
| PLOT DATE = 12/18/2014 | CHECKED - DJD | REVISED - |
| | DATE - 12/19/2014 | REVISED - |

**STATE OF ILLINOIS
 DEPARTMENT OF TRANSPORTATION**

| | |
|---|--|
| FAP 595 (JOHN DEERE ROAD) CROSS SECTIONS | |
| SCALE: | SHEET NO. OF SHEETS STA. 274+50.00 TO STA. 275+50.00 |

| | | | | |
|---|-----------------------|--------------------|--------------------|----------------|
| F.A.P. RTE. 595 | SECTION (142-1, 142R) | COUNTY ROCK ISLAND | TOTAL SHEETS 1353 | SHEET NO. 1135 |
| FED. ROAD DIST. NO. - ILLINOIS FED. AID PROJECT | | | CONTRACT NO. 64883 | |



FILE NAME: c:\prow\0802193\08\contract\2\design\sections\0264883\st-ashst-mainline.dgn

CG Ciorba Group, Inc.
 CONSULTING ENGINEERS
 5507 North Cumberland Avenue, Suite 402
 Chicago, Illinois 60658
 Tel. 773.775.4009 Fax 773.775.4014

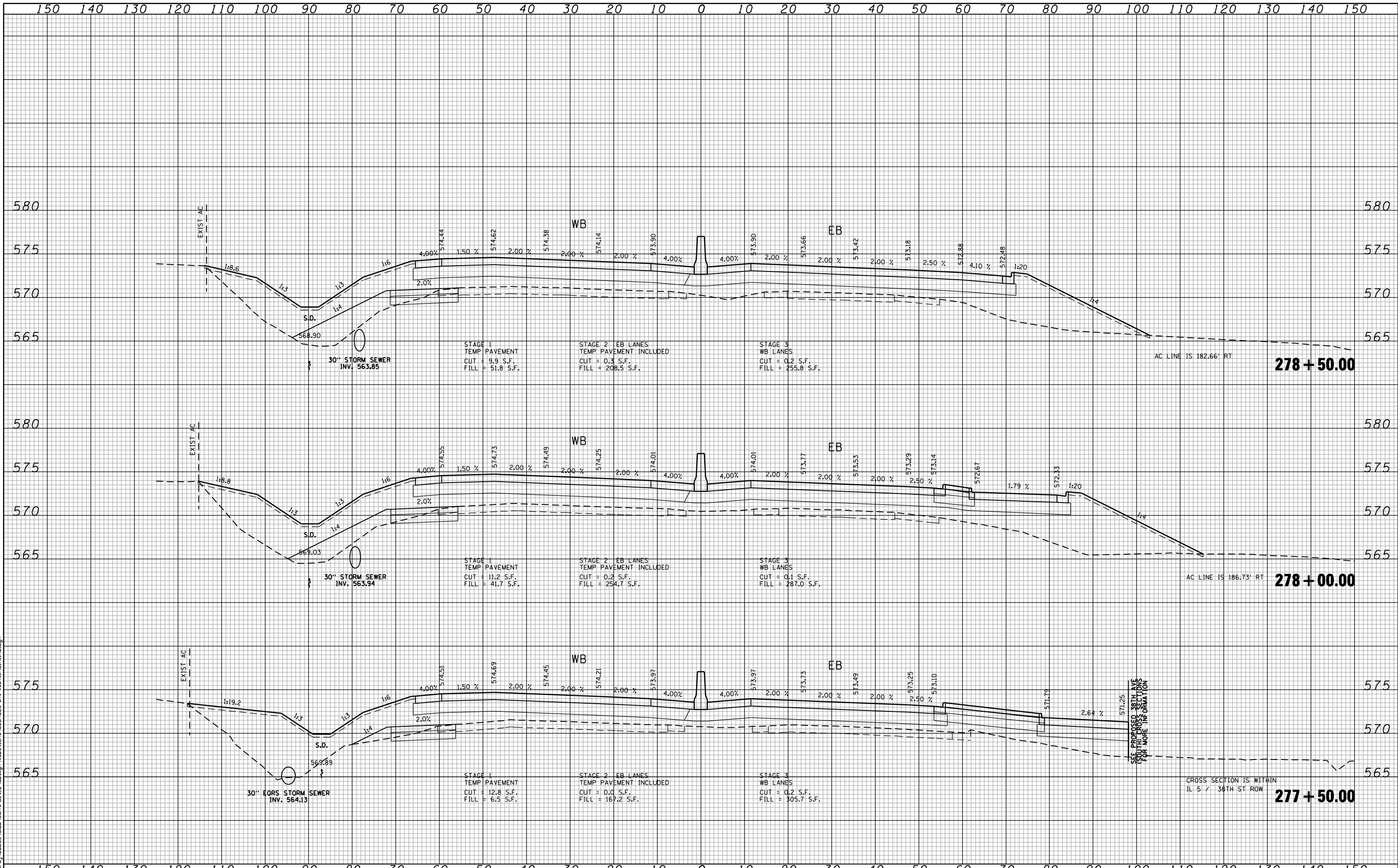
| | | |
|--|-------------------|-----------|
| USER NAME = jberendzen | DESIGNED - EPS | REVISED - |
| | DRAWN - NT | REVISED - |
| PLOT SCALE = 20.0000 "/td> <td>CHECKED - DJD</td> <td>REVISED -</td> | CHECKED - DJD | REVISED - |
| PLOT DATE = 12/18/2014 | DATE - 12/19/2014 | REVISED - |

**STATE OF ILLINOIS
 DEPARTMENT OF TRANSPORTATION**

**FAP 595 (JOHN DEERE ROAD)
 CROSS SECTIONS**

SCALE: SHEET NO. OF SHEETS STA. 276+00.00 TO STA. 277+00.00

| F.A.P. RTE. | SECTION | COUNTY | TOTAL SHEETS | SHEET NO. |
|---|---------------|-------------|--------------|-----------|
| 595 | (142-1, 142)R | ROCK ISLAND | 1353 | 1136 |
| CONTRACT NO. 64883 | | | | |
| FED. ROAD DIST. NO. - ILLINOIS FED. AID PROJECT | | | | |



FILE NAME: c:\prow\0802193.08\contractor\2\design\sections\0264883\st-wash-MainLine.dgn

CG Ciorba Group, Inc.
 CONSULTING ENGINEERS
 5507 North Cumberland Avenue, Suite 402
 Chicago, Illinois 60658
 Tel. 773.775.4009 Fax 773.775.4014

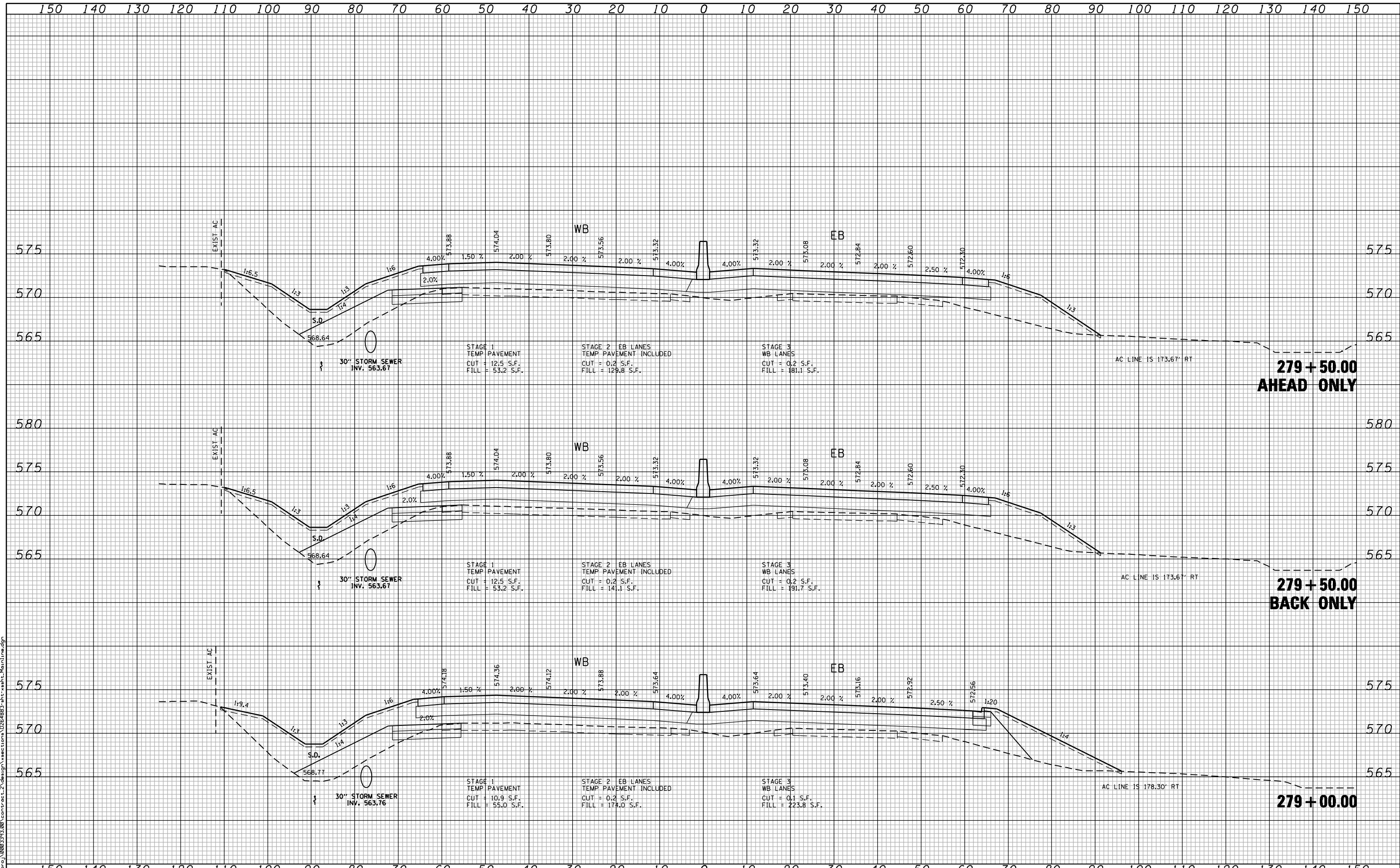
| | | |
|-----------------------------|-------------------|-----------|
| USER NAME = jberendzen | DESIGNED - EPS | REVISED - |
| PLOT SCALE = 20.0000" / IN. | DRAWN - NT | REVISED - |
| PLOT DATE = 12/18/2014 | CHECKED - DJD | REVISED - |
| | DATE - 12/19/2014 | REVISED - |

**STATE OF ILLINOIS
 DEPARTMENT OF TRANSPORTATION**

**FAP 595 (JOHN DEERE ROAD)
 CROSS SECTIONS**

SCALE: SHEET NO. OF SHEETS STA. 277+50.00 TO STA. 278+50.00

| F.A.P. RTE. | SECTION | COUNTY | TOTAL SHEETS | SHEET NO. |
|---|---------------|-------------|--------------|-----------|
| 595 | (142-1, 142)R | ROCK ISLAND | 1353 | 1137 |
| CONTRACT NO. 64B83 | | | | |
| FED. ROAD DIST. NO. - ILLINOIS FED. AID PROJECT | | | | |



FILE NAME: c:\p\proj\0802193\08\contract\2\design\sections\0254883\st-ssht-MainLine.dgn


Ciorba Group, Inc.
 CONSULTING ENGINEERS
 5507 North Cumberland Avenue, Suite 402
 Chicago, Illinois 60658
 Tel. 773.775.4009 Fax 773.775.4014

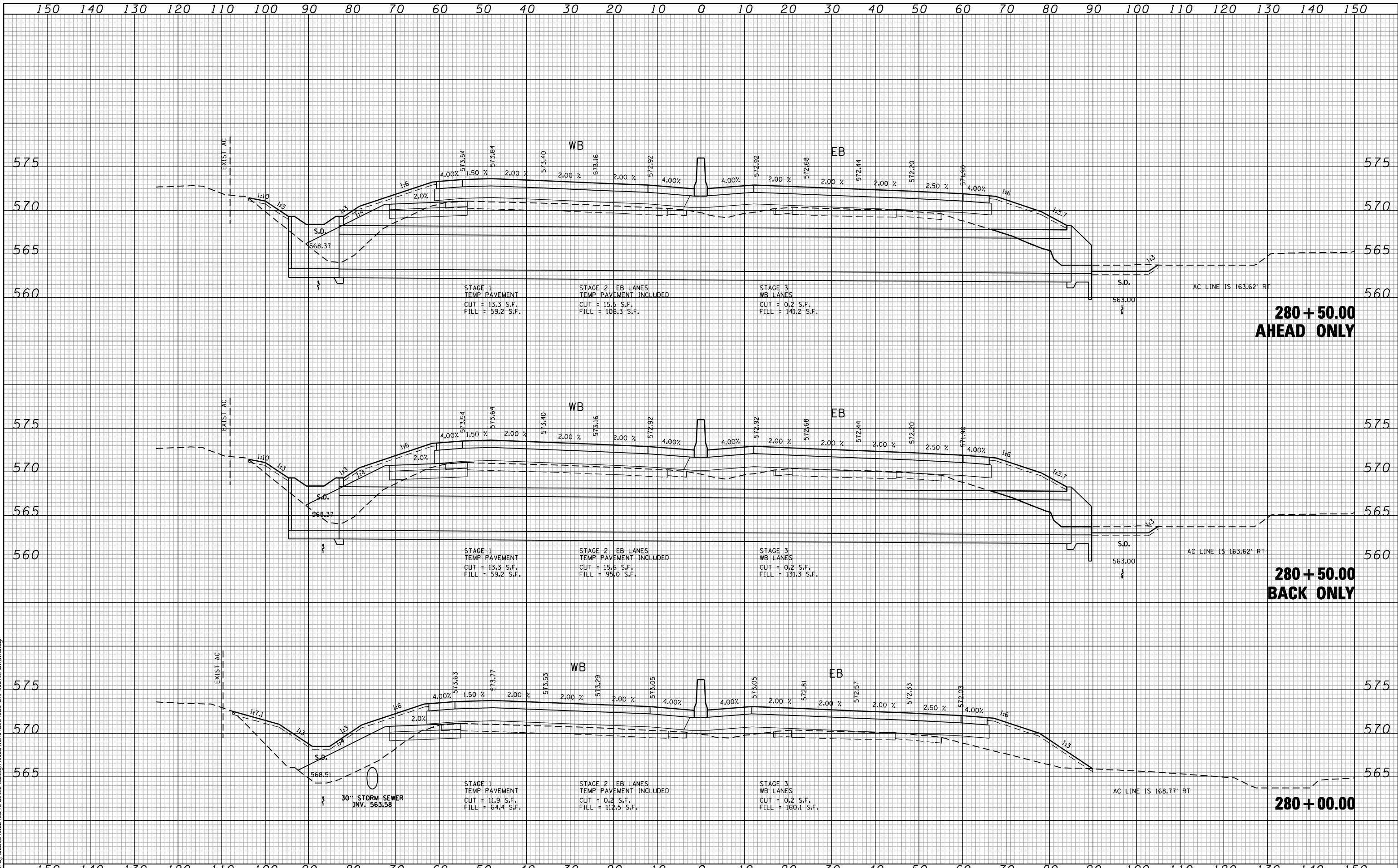
| | | |
|-----------------------------|-------------------|-----------|
| USER NAME = jberendzen | DESIGNED - EPS | REVISED - |
| | DRAWN - NT | REVISED - |
| PLOT SCALE = 28.0000" / IN. | CHECKED - DJD | REVISED - |
| PLOT DATE = 12/19/2014 | DATE - 12/19/2014 | REVISED - |

STATE OF ILLINOIS
DEPARTMENT OF TRANSPORTATION

FAP 595 (JOHN DEERE ROAD)
CROSS SECTIONS

SCALE: SHEET NO. OF SHEETS STA. 279+00.00 TO STA. 279+50.00

| F.A.P. RTE. | SECTION | COUNTY | TOTAL SHEETS | SHEET NO. |
|---|---------------|-------------|--------------------|-----------|
| 595 | (142-1, 142)R | ROCK ISLAND | 1353 | 1138 |
| FED. ROAD DIST. NO. - ILLINOIS FED. AID PROJECT | | | CONTRACT NO. 64B83 | |



FILE NAME: c:\prow\0802193.08\contractor_2\design\sections\0254883\st-wash-MainLine.dgn


Ciorba Group, Inc.
 CONSULTING ENGINEERS
 5507 North Cumberland Avenue, Suite 402
 Chicago, Illinois 60658
 Tel. 773.775.4009 Fax 773.775.4014

| | | |
|-----------------------------|-------------------|-----------|
| USER NAME = jberendzen | DESIGNED - EPS | REVISED - |
| PLOT SCALE = 20.0000' / IN. | DRAWN - NT | REVISED - |
| PLOT DATE = 12/19/2014 | CHECKED - DJD | REVISED - |
| | DATE - 12/19/2014 | REVISED - |

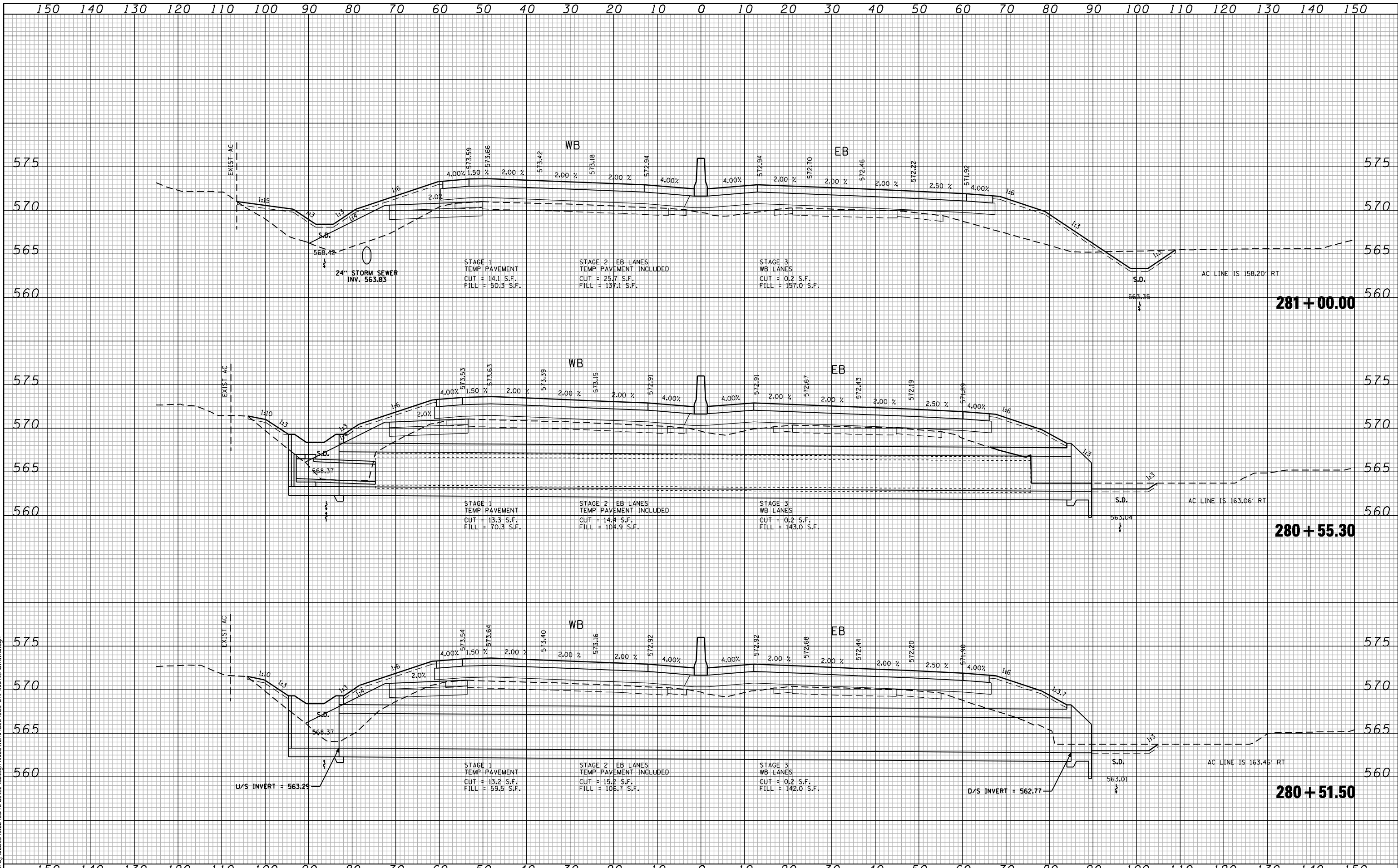
| | |
|-------------------|-----------|
| DESIGNED - EPS | REVISED - |
| DRAWN - NT | REVISED - |
| CHECKED - DJD | REVISED - |
| DATE - 12/19/2014 | REVISED - |

STATE OF ILLINOIS
DEPARTMENT OF TRANSPORTATION

FAP 595 (JOHN DEERE ROAD)
CROSS SECTIONS

SCALE: SHEET NO. OF SHEETS STA. 280+00.00 TO STA. 280+50.02

| | | | | |
|---|-----------------------|--------------------|--------------------|----------------|
| F.A.P. RTE. 595 | SECTION (142-1, 142)R | COUNTY ROCK ISLAND | TOTAL SHEETS 1353 | SHEET NO. 1139 |
| FED. ROAD DIST. NO. - ILLINOIS FED. AID PROJECT | | | CONTRACT NO. 64B83 | |



FILE NAME: c:\prow\0802193.08\contract_2\design\sections\0264883_sht-washh_Mainline.dgn


Ciorba Group, Inc.
 CONSULTING ENGINEERS
 5507 North Cumberland Avenue, Suite 402
 Chicago, Illinois 60658
 Tel. 773.775.4009 Fax 773.775.4014

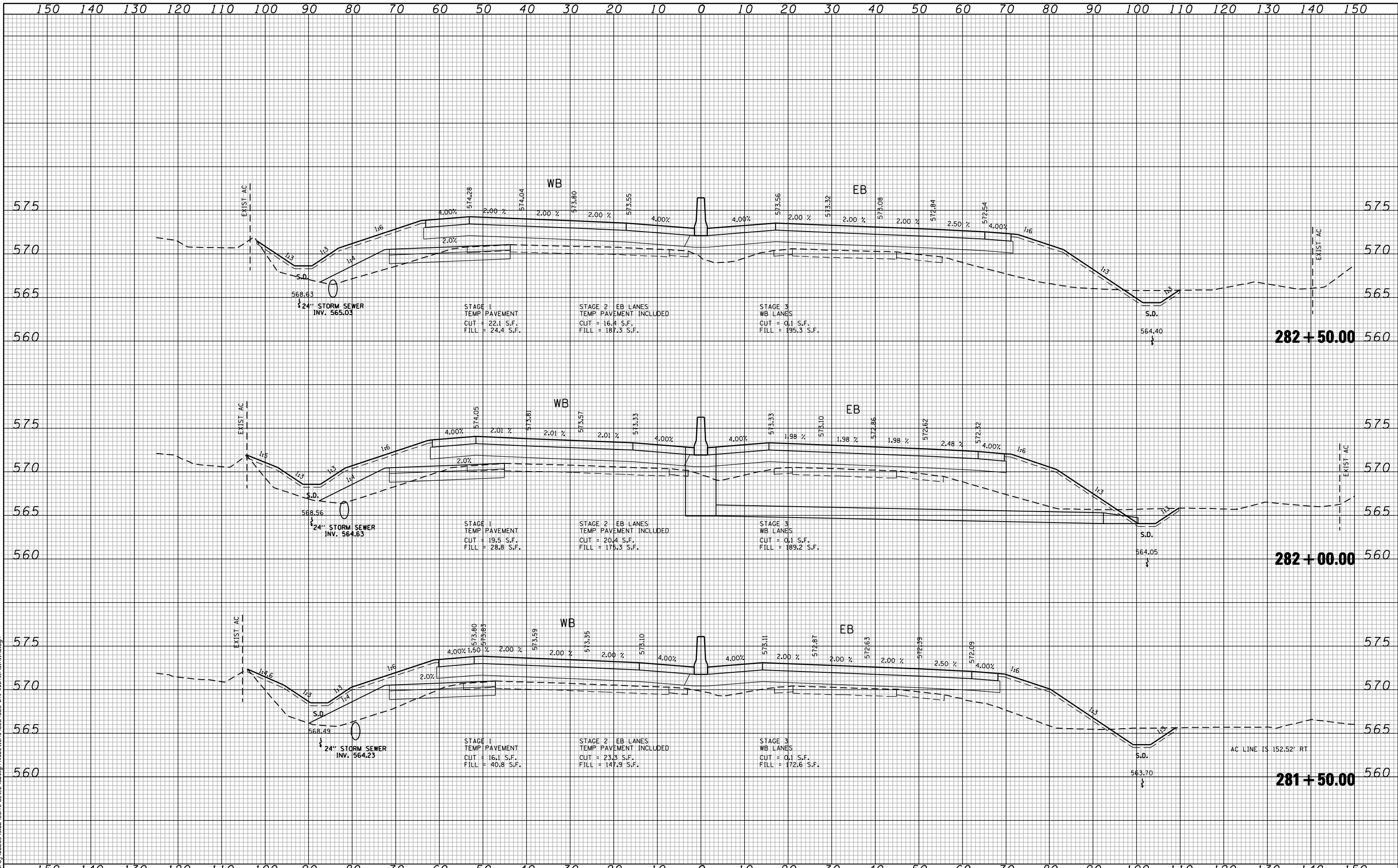
| | | |
|-----------------------------|-------------------|-----------|
| USER NAME = jberendzen | DESIGNED - EPS | REVISED - |
| PLOT SCALE = 28.0000' / IN. | DRAWN - NT | REVISED - |
| PLOT DATE = 12/18/2014 | CHECKED - DJD | REVISED - |
| | DATE - 12/19/2014 | REVISED - |

STATE OF ILLINOIS
DEPARTMENT OF TRANSPORTATION

| | | | | | |
|--------|--|---------------------|--|----------------------------------|--|
| SCALE: | | SHEET NO. OF SHEETS | | STA. 280+51.50 TO STA. 281+00.00 | |
|--------|--|---------------------|--|----------------------------------|--|

FAP 595 (JOHN DEERE ROAD)
CROSS SECTIONS

| | | | | |
|--------------------|---------------|-------------|---|-----------|
| F.A.P. RTE. | SECTION | COUNTY | TOTAL SHEETS | SHEET NO. |
| 595 | (142-1, 142)R | ROCK ISLAND | 1353 | 1140 |
| CONTRACT NO. 64883 | | | FED. ROAD DIST. NO. - ILLINOIS FED. AID PROJECT | |



FILE NAME: c:\p\0802193\08\contract\2\design\sections\0264883\st-ashh-Mainline.dgn


Ciorba Group, Inc.
 CONSULTING ENGINEERS
 5507 North Cumberland Avenue, Suite 402
 Chicago, Illinois 60658
 Tel. 773.775.4009 Fax 773.775.4014

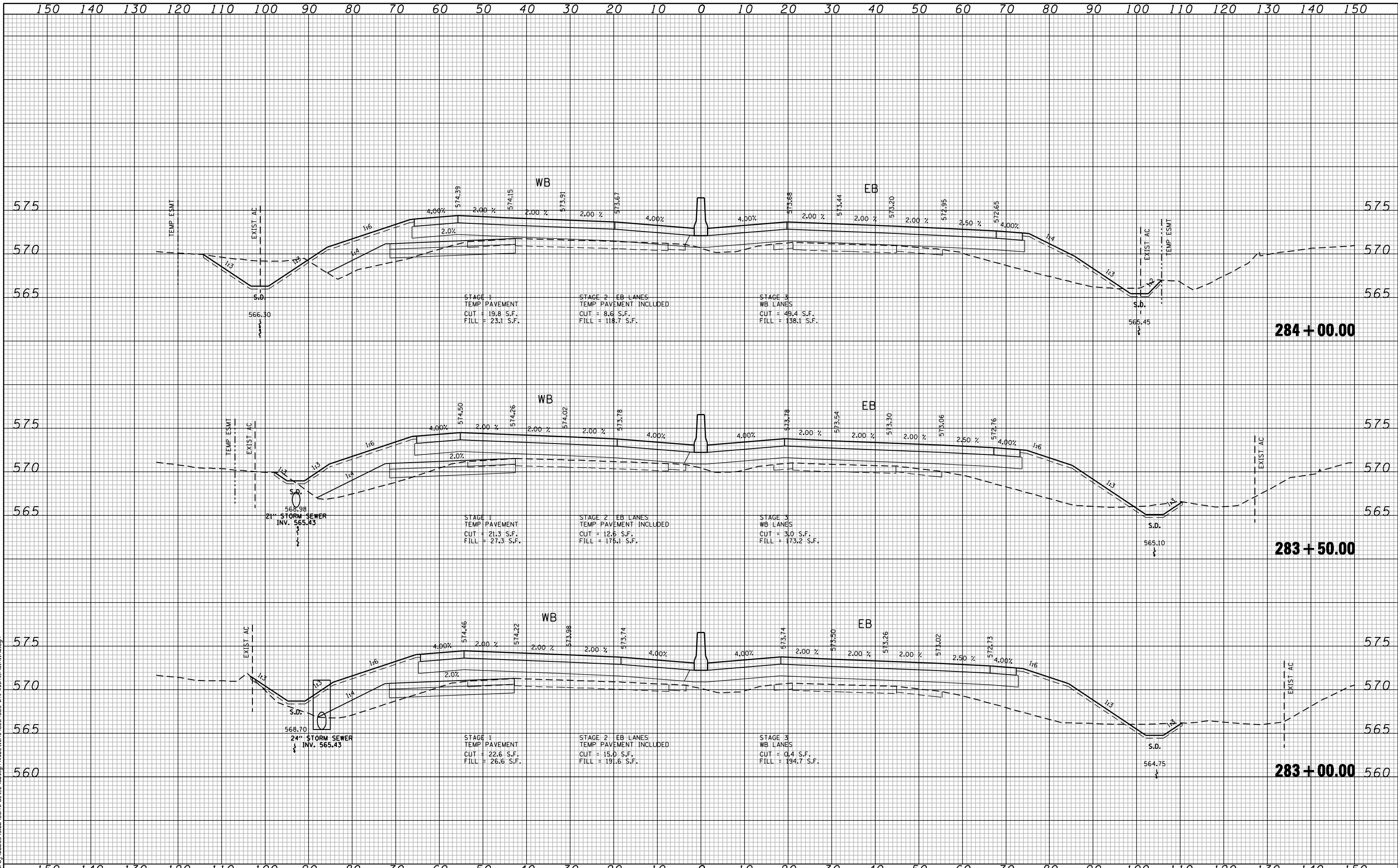
| | | |
|-----------------------------|-------------------|-----------|
| USER NAME = jberendzen | DESIGNED - EPS | REVISED - |
| PLOT SCALE = 28.0000' / IN. | DRAWN - NT | REVISED - |
| PLOT DATE = 12/18/2014 | CHECKED - DJD | REVISED - |
| | DATE - 12/19/2014 | REVISED - |

STATE OF ILLINOIS
DEPARTMENT OF TRANSPORTATION

FAP 595 (JOHN DEERE ROAD)
CROSS SECTIONS

SCALE: SHEET NO. OF SHEETS STA. 281+50.00 TO STA. 282+50.00

| | | | | |
|---|---------------|-------------|--------------------|-----------|
| F.A.P. RTE. | SECTION | COUNTY | TOTAL SHEETS | SHEET NO. |
| 595 | (142-1, 142R) | ROCK ISLAND | 1353 | 1141 |
| FED. ROAD DIST. NO. - ILLINOIS FED. AID PROJECT | | | CONTRACT NO. 64883 | |



FILE NAME: c:\proj\0802193\08\contract_2\design\sections\0264883\st-ssht-MainLine.dgn


Ciorba Group, Inc.
 CONSULTING ENGINEERS
 5507 North Cumberland Avenue, Suite 402
 Chicago, Illinois 60658
 Tel. 773.775.4009 Fax 773.775.4014

| | | |
|--------------------------|----------------|-----------|
| USER NAME = jberendzen | DESIGNED - EPS | REVISED - |
| PLOT SCALE = 20.0000 "/> | | |


| | |
|-------------------|-----------|
| DRAWN - NT | REVISED - |
| CHECKED - DJD | REVISED - |
| DATE - 12/19/2014 | REVISED - |

STATE OF ILLINOIS
DEPARTMENT OF TRANSPORTATION

FAP 595 (JOHN DEERE ROAD)
CROSS SECTIONS

SCALE: SHEET NO. OF SHEETS STA. 283+00.00 TO STA. 284+00.00

| F.A.P. RTE. | SECTION | COUNTY | TOTAL SHEETS | SHEET NO. |
|--------------------|---------------|-------------|---|-----------|
| 595 | (142-1, 142)R | ROCK ISLAND | 1353 | 1142 |
| CONTRACT NO. 64883 | | | FED. ROAD DIST. NO. - ILLINOIS FED. AID PROJECT | |



FILE NAME: c:\prow\0802193\08\contract\2\design\sections\0254883\st-ssht-MainLine.dgn

CG Ciorba Group, Inc.
 CONSULTING ENGINEERS
 5507 North Cumberland Avenue, Suite 402
 Chicago, Illinois 60658
 Tel. 773.775.4009 Fax 773.775.4014

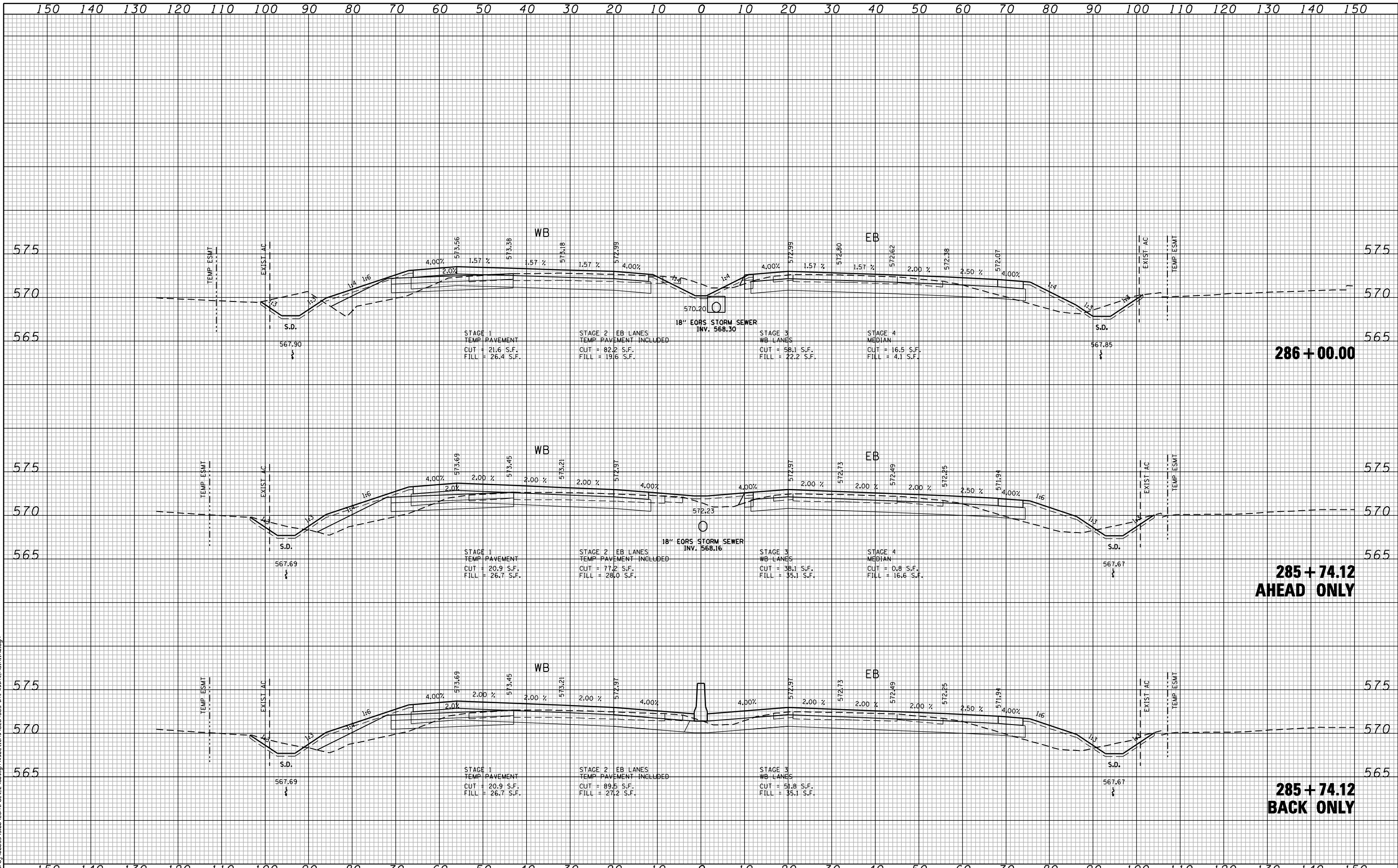
| | | |
|-----------------------------|-------------------|-----------|
| USER NAME = jberendzen | DESIGNED - EPS | REvised - |
| PLOT SCALE = 20.0000" / IN. | DRAWN - NT | REvised - |
| PLOT DATE = 12/19/2014 | CHECKED - DJD | REvised - |
| | DATE - 12/19/2014 | REvised - |

**STATE OF ILLINOIS
 DEPARTMENT OF TRANSPORTATION**

**FAP 595 (JOHN DEERE ROAD)
 CROSS SECTIONS**

SCALE: SHEET NO. OF SHEETS STA. 284+50.00 TO STA. 285+50.00

| | | | | |
|---|-----------------------|--------------------|--------------------|----------------|
| F.A.P. RTE. 595 | SECTION (142-1, 142)R | COUNTY ROCK ISLAND | TOTAL SHEETS 1353 | SHEET NO. 1143 |
| FED. ROAD DIST. NO. - ILLINOIS FED. AID PROJECT | | | CONTRACT NO. 64883 | |



FILE NAME: c:\p\proj\0802193\08\contract\2\design\sections\0254883\st-essht-mainline.dgn

CG Ciorba Group, Inc.
 CONSULTING ENGINEERS
 5507 North Cumberland Avenue, Suite 402
 Chicago, Illinois 60658
 Tel. 773.775.4009 Fax 773.775.4014

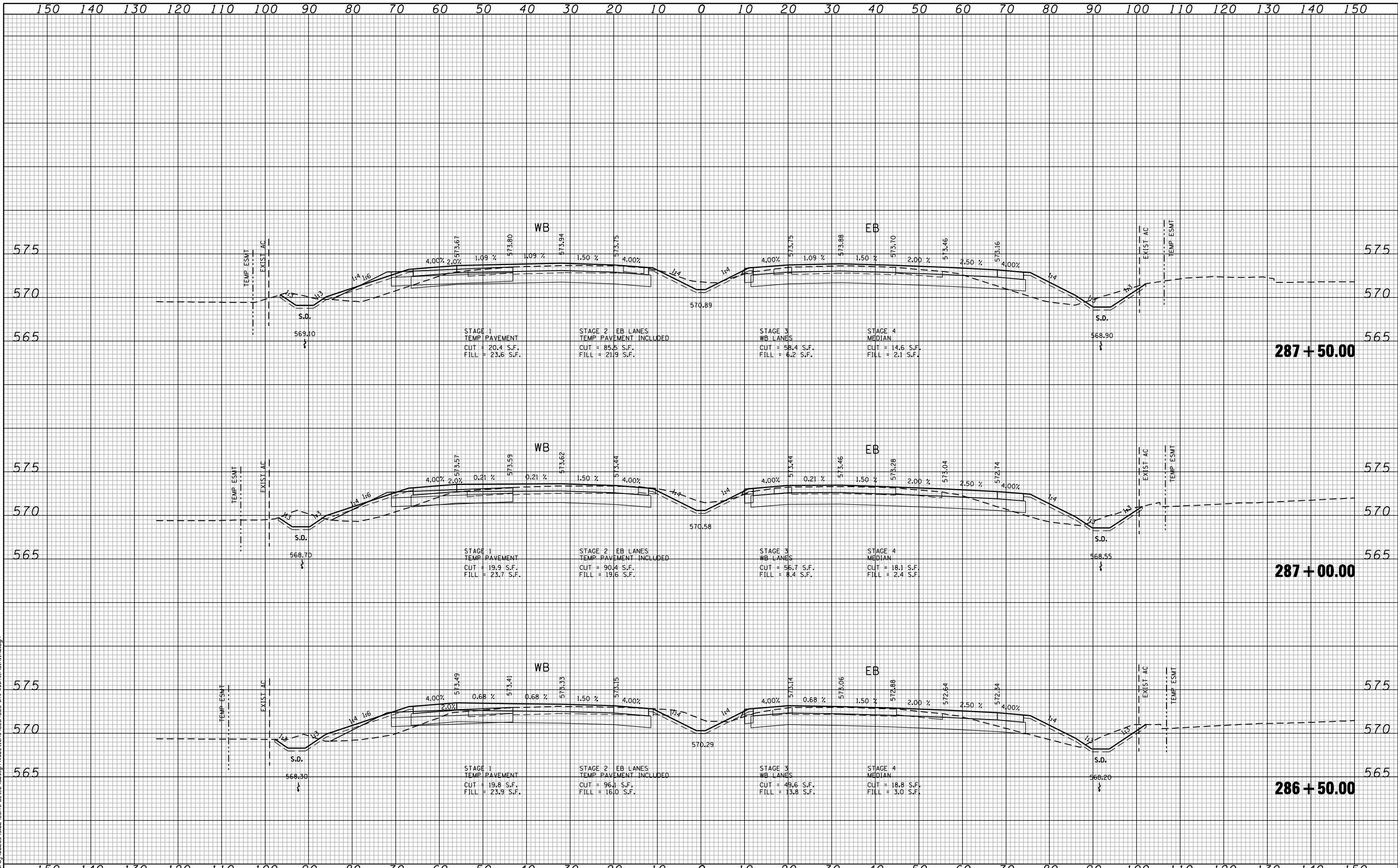
| | | |
|-----------------------------|-------------------|-----------|
| USER NAME = jberendzen | DESIGNED - EPS | REVISED - |
| PLOT SCALE = 20.0000" / IN. | DRAWN - NT | REVISED - |
| PLOT DATE = 12/19/2014 | CHECKED - DJD | REVISED - |
| | DATE - 12/19/2014 | REVISED - |

**STATE OF ILLINOIS
 DEPARTMENT OF TRANSPORTATION**

**FAP 595 (JOHN DEERE ROAD)
 CROSS SECTIONS**

SCALE: SHEET NO. OF SHEETS STA. 285+74.11 TO STA. 286+00.00

| F.A.P. RTE. | SECTION | COUNTY | TOTAL SHEETS | SHEET NO. |
|---|---------------|-------------|--------------------|-----------|
| 595 | (142-1, 142)R | ROCK ISLAND | 1353 | 1144 |
| FED. ROAD DIST. NO. - ILLINOIS FED. AID PROJECT | | | CONTRACT NO. 64883 | |



FILE NAME: c:\proj\0802193\08\contract\2\design\sections\0264883\st-ssht-MainLine.dgn

CG Ciorba Group, Inc.
 CONSULTING ENGINEERS
 5507 North Cumberland Avenue, Suite 402
 Chicago, Illinois 60658
 Tel. 773.775.4009 Fax 773.775.4014

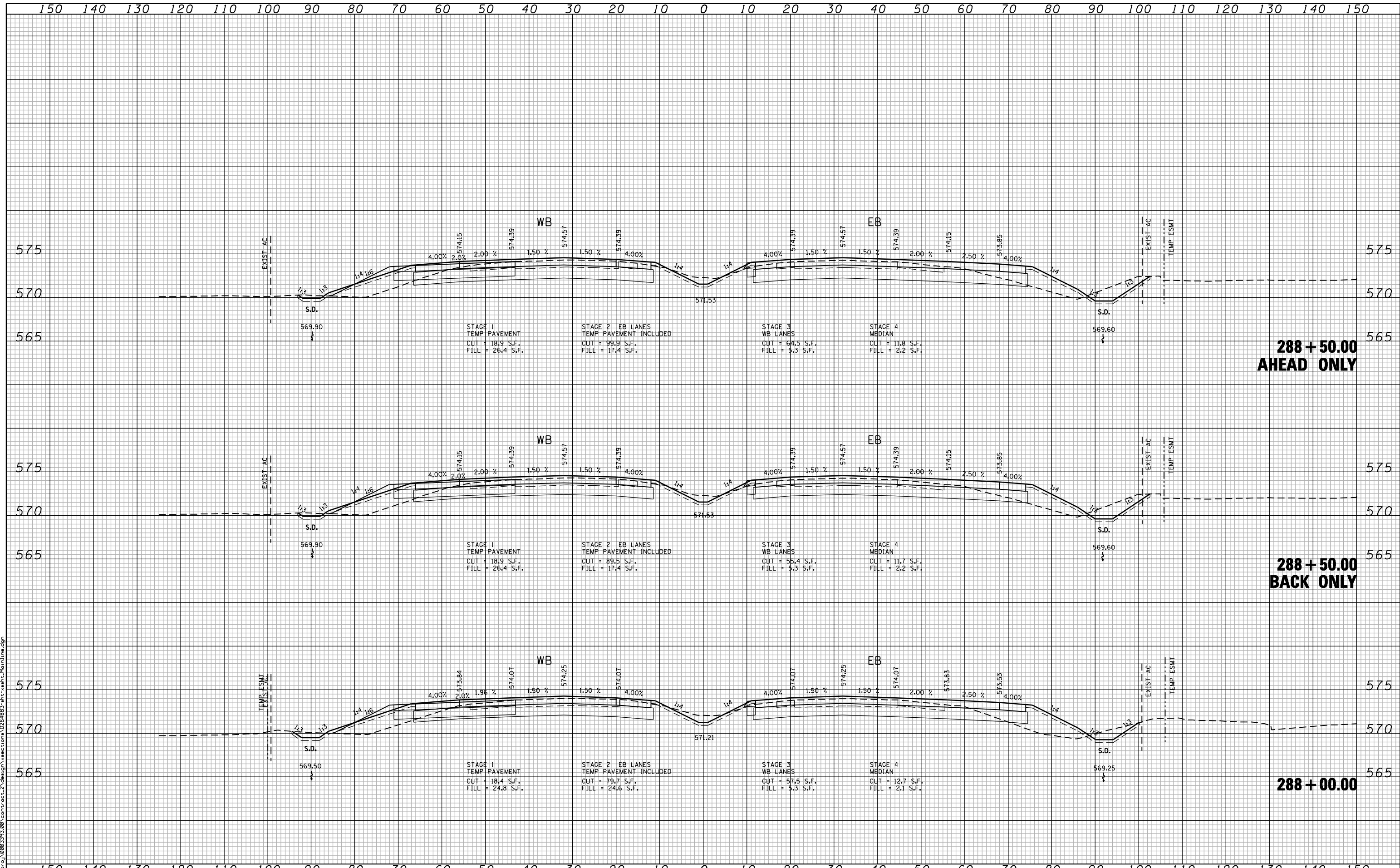
| | | |
|-----------------------------|-------------------|-----------|
| USER NAME = jberendzen | DESIGNED - EPS | REVISED - |
| PLOT SCALE = 20.0000" / IN. | DRAWN - NT | REVISED - |
| PLOT DATE = 12/19/2014 | CHECKED - DJD | REVISED - |
| | DATE - 12/19/2014 | REVISED - |

**STATE OF ILLINOIS
 DEPARTMENT OF TRANSPORTATION**

**FAP 595 (JOHN DEERE ROAD)
 CROSS SECTIONS**

SCALE: SHEET NO. OF SHEETS STA. 286+50.00 TO STA. 287+50.00

| | | | | |
|---|-----------------------|--------------------|--------------------|----------------|
| F.A.P. RTE. 595 | SECTION (142-1, 142)R | COUNTY ROCK ISLAND | TOTAL SHEETS 1353 | SHEET NO. 1145 |
| FED. ROAD DIST. NO. - ILLINOIS FED. AID PROJECT | | | CONTRACT NO. 64883 | |



FILE NAME: c:\p\proj\0802193\08\contract\2\design\sections\0254883\st-ashst-MainLine.dgn

CG Ciorba Group, Inc.
 CONSULTING ENGINEERS
 5507 North Cumberland Avenue, Suite 402
 Chicago, Illinois 60658
 Tel. 773.775.4009 Fax 773.775.4014

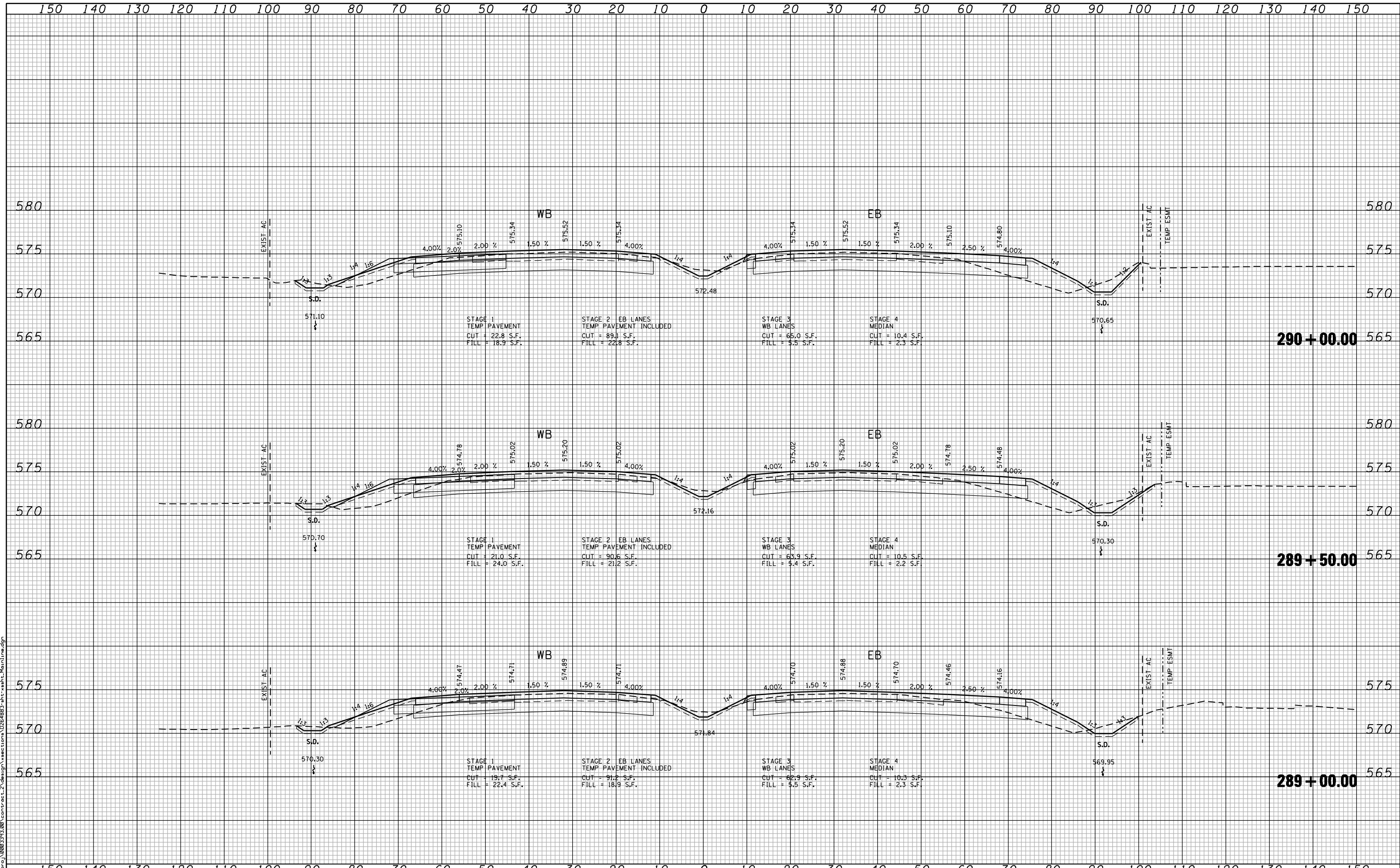
| | | |
|-----------------------------|-------------------|-----------|
| USER NAME = jberendzen | DESIGNED - EPS | REVISED - |
| | DRAWN - NT | REVISED - |
| PLOT SCALE = 20.0000' / IN. | CHECKED - DJD | REVISED - |
| PLOT DATE = 12/19/2014 | DATE - 12/19/2014 | REVISED - |

**STATE OF ILLINOIS
 DEPARTMENT OF TRANSPORTATION**

**FAP 595 (JOHN DEERE ROAD)
 CROSS SECTIONS**

SCALE: SHEET NO. OF SHEETS STA. 288+00.00 TO STA. 288+50.00

| | | | | |
|---|-----------------------|--------------------|--------------------|----------------|
| F.A.P. RTE. 595 | SECTION (142-1, 142)R | COUNTY ROCK ISLAND | TOTAL SHEETS 1353 | SHEET NO. 1146 |
| FED. ROAD DIST. NO. ILLINOIS FED. AID PROJECT | | | CONTRACT NO. 64883 | |



FILE NAME: c:\p\proj\0802193\08\contract_2\design\sections\0264883\st-est-est-mainline.dgn

CG Ciorba Group, Inc.
 CONSULTING ENGINEERS
 5507 North Cumberland Avenue, Suite 402
 Chicago, Illinois 60656
 Tel. 773.775.4009 Fax 773.775.4014

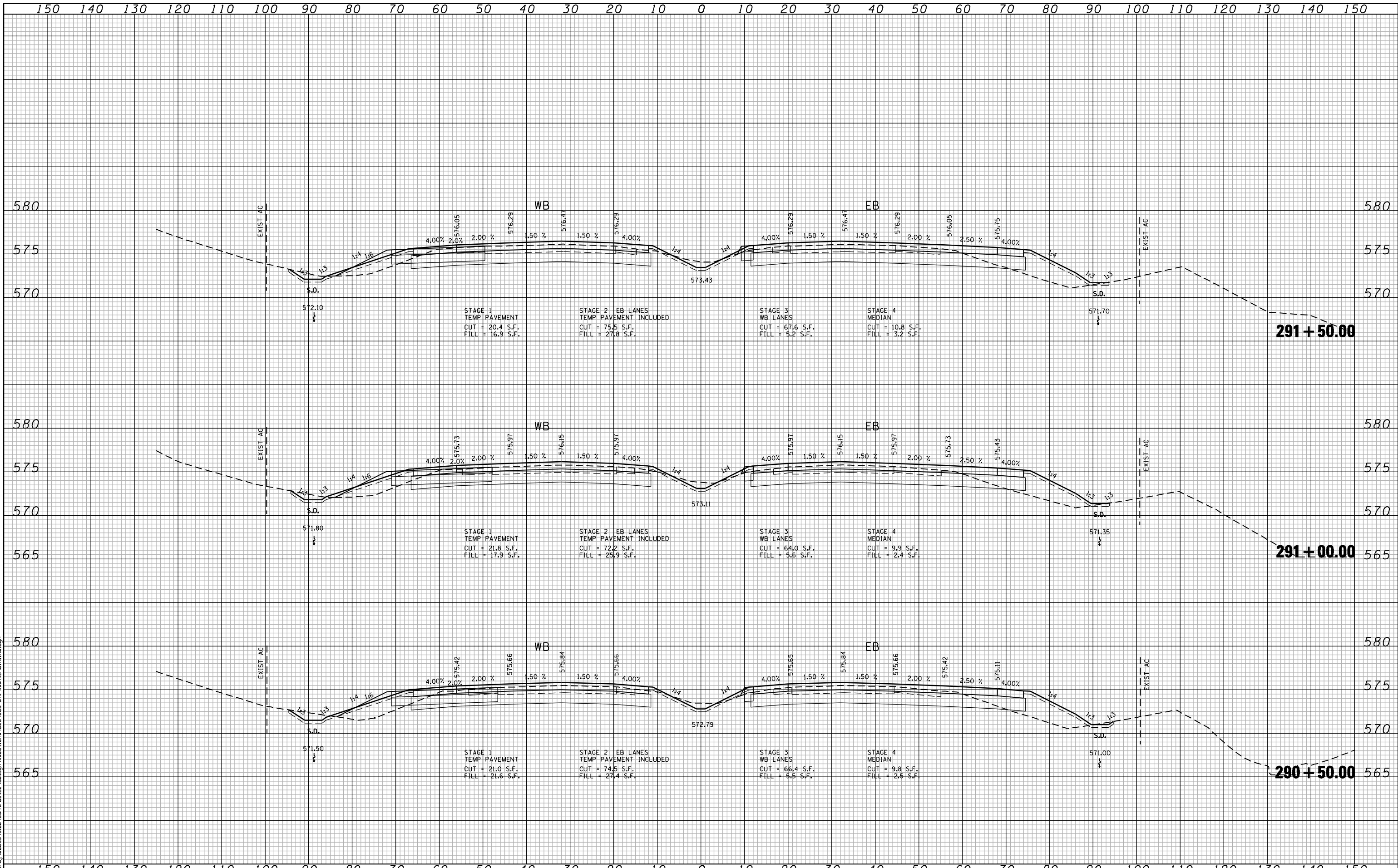
| | | |
|-----------------------------|-------------------|-----------|
| USER NAME = jberendzen | DESIGNED - EPS | REVISED - |
| PLOT SCALE = 20.0000' / IN. | DRAWN - NT | REVISED - |
| PLOT DATE = 12/19/2014 | CHECKED - DJD | REVISED - |
| | DATE - 12/19/2014 | REVISED - |

**STATE OF ILLINOIS
 DEPARTMENT OF TRANSPORTATION**

**FAP 595 (JOHN DEERE ROAD)
 CROSS SECTIONS**

SCALE: SHEET NO. OF SHEETS STA. 289+00.00 TO STA. 290+00.00

| | | | | |
|---|-----------------------|--------------------|--------------------|----------------|
| F.A.P. RTE. 595 | SECTION (142-1, 142R) | COUNTY ROCK ISLAND | TOTAL SHEETS 1353 | SHEET NO. 1147 |
| FED. ROAD DIST. NO. - ILLINOIS FED. AID PROJECT | | | CONTRACT NO. 64883 | |



FILE NAME: c:\p\0802393\08\contract_2\design\sections\0254883\st-ashtr-mainline.dgn

CG Ciorba Group, Inc.
 CONSULTING ENGINEERS
 5507 North Cumberland Avenue, Suite 402
 Chicago, Illinois 60656
 Tel. 773.775.4009 Fax 773.775.4014

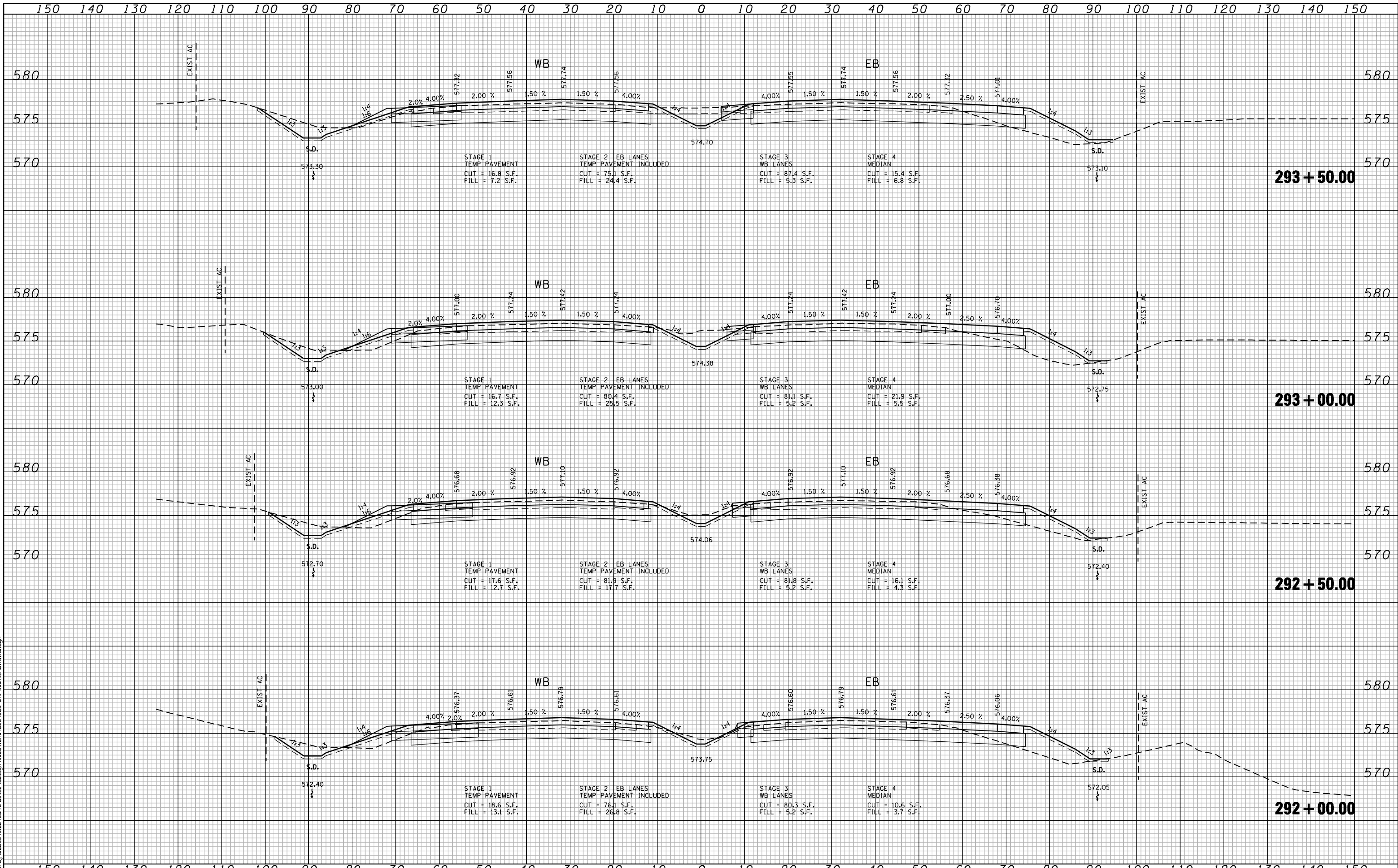
| | | |
|-----------------------------|-------------------|-----------|
| USER NAME = jberendzen | DESIGNED - EPS | REVISED - |
| | DRAWN - NT | REVISED - |
| PLOT SCALE = 20.0000' / IN. | CHECKED - DJD | REVISED - |
| PLOT DATE = 12/19/2014 | DATE - 12/19/2014 | REVISED - |

**STATE OF ILLINOIS
 DEPARTMENT OF TRANSPORTATION**

**FAP 595 (JOHN DEERE ROAD)
 CROSS SECTIONS**

SCALE: SHEET NO. OF SHEETS STA. 290+50.00 TO STA. 291+50.00

| | | | | |
|---|-----------------------|--------------------|--------------------|----------------|
| F.A.P. RTE. 595 | SECTION (142-1, 142)R | COUNTY ROCK ISLAND | TOTAL SHEETS 1353 | SHEET NO. 1148 |
| FED. ROAD DIST. NO. - ILLINOIS FED. AID PROJECT | | | CONTRACT NO. 64883 | |



FILE NAME: c:\p01\0802193.08\contract_2\design\sections\0264883_sht\asht_MainLine.dgn

Ciorba Group, Inc.
 CONSULTING ENGINEERS
 5507 North Cumberland Avenue, Suite 402
 Chicago, Illinois 60658
 Tel. 773.776.4009 Fax 773.776.4014

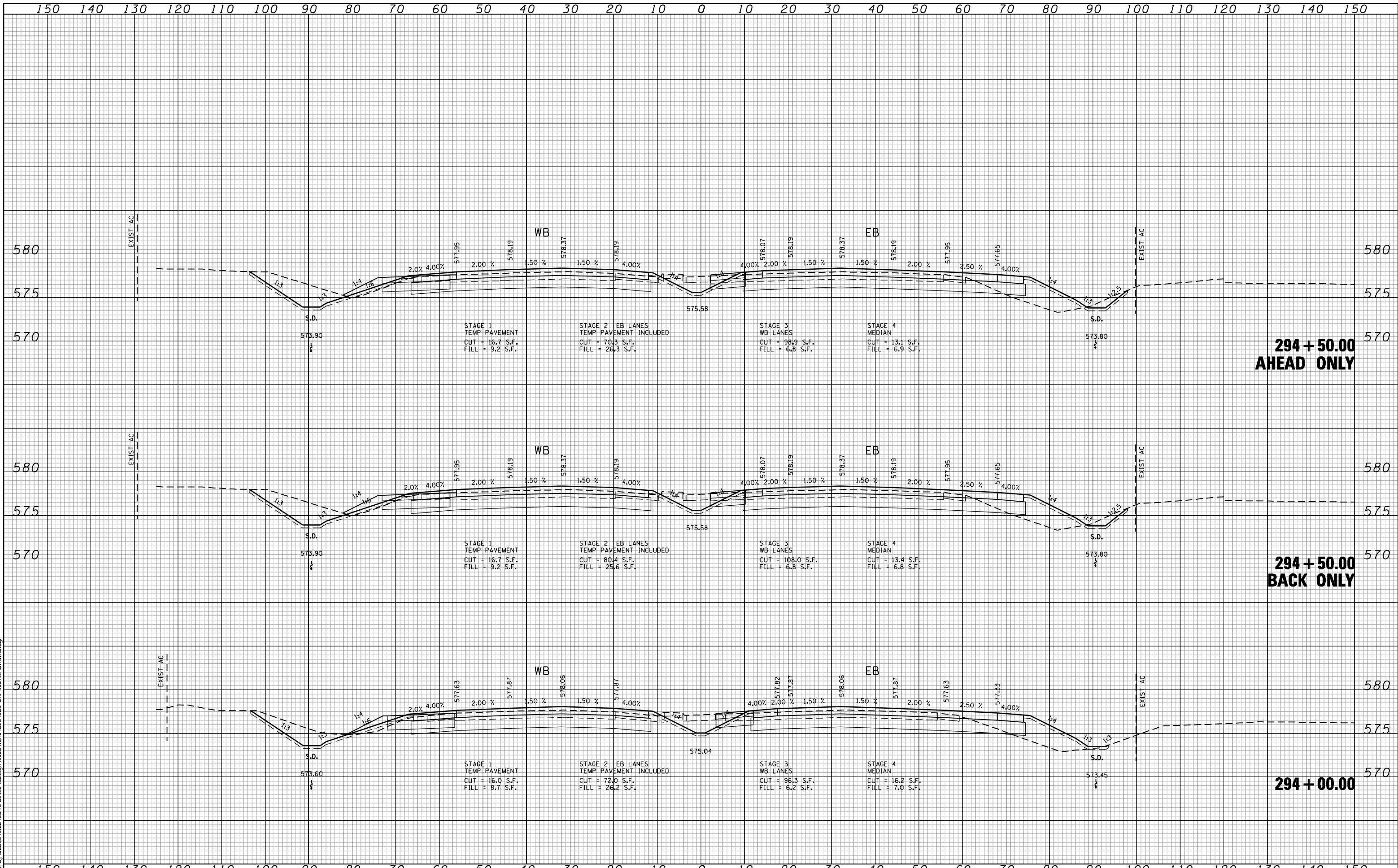
| | | |
|-----------------------------|-------------------|-----------|
| USER NAME = jberndzen | DESIGNED - EPS | REVISED - |
| PLOT SCALE = 20.0000" / IN. | DRAWN - NT | REVISED - |
| PLOT DATE = 12/19/2014 | CHECKED - DJD | REVISED - |
| | DATE - 12/19/2014 | REVISED - |

STATE OF ILLINOIS
DEPARTMENT OF TRANSPORTATION

FAP 595 (JOHN DEERE ROAD)
CROSS SECTIONS

SCALE: SHEET NO. OF SHEETS STA. 292+00.00 TO STA. 293+50.00

| F.A.P. RTE. | SECTION | COUNTY | TOTAL SHEETS | SHEET NO. |
|---|---------------|-------------|--------------|-----------|
| 595 | (142-1, 142)R | ROCK ISLAND | 1353 | 1149 |
| CONTRACT NO. 64883 | | | | |
| FED. ROAD DIST. NO. - ILLINOIS FED. AID PROJECT | | | | |



FILE NAME : c:\prow\0802393.08\contract_2\design\sections\0254883_sht\asht_MainLine.dgn

CG **Ciorba Group, Inc.**
 CONSULTING ENGINEERS
 5507 North Cumberland Avenue, Suite 402
 Chicago, Illinois 60658
 Tel. 773.775.4009 Fax 773.775.4014

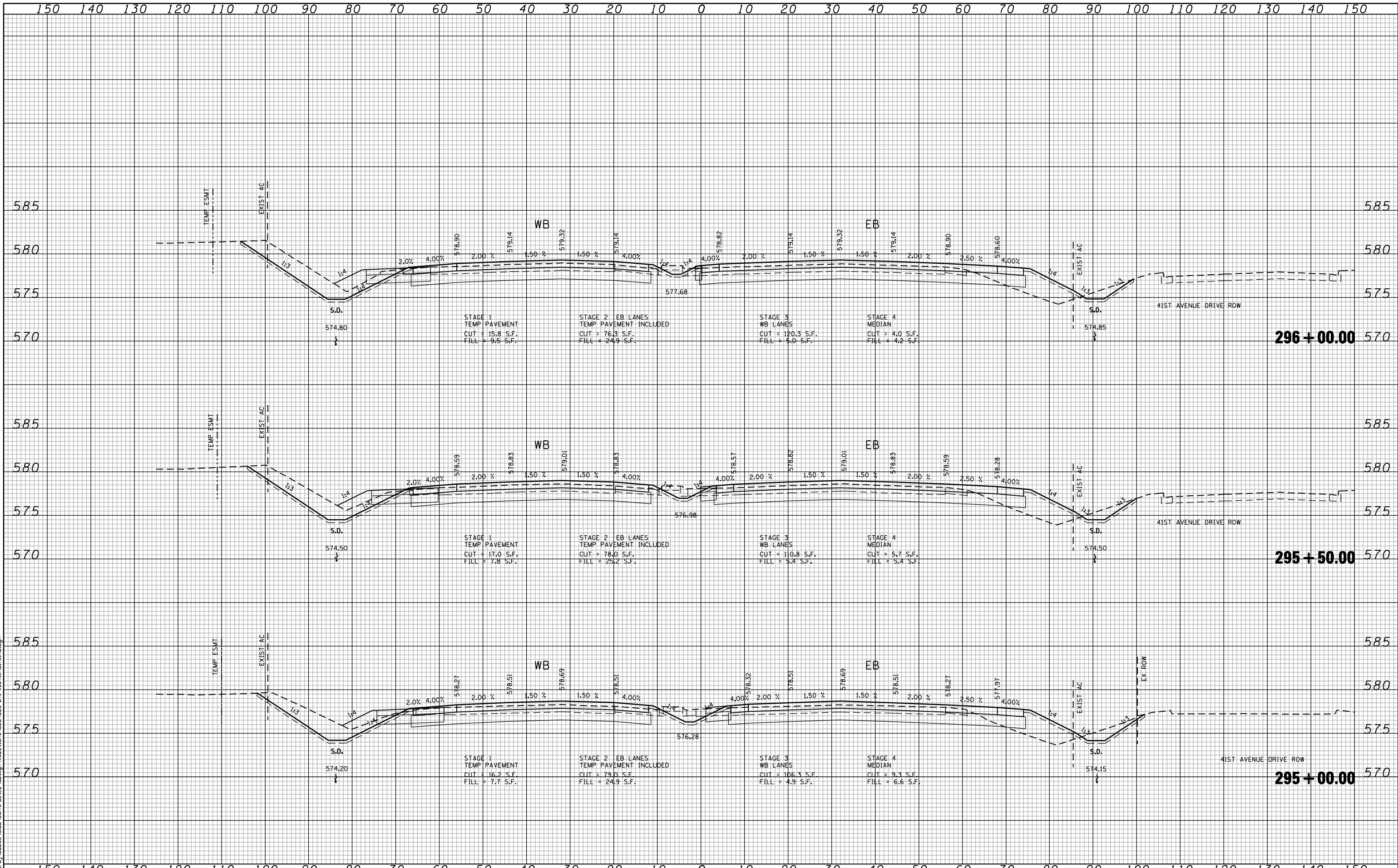
| | | |
|-----------------------------|-------------------|----------|
| USER NAME = jberendzen | DESIGNED - EPS | REVISD - |
| | DRAWN - NT | REVISD - |
| PLOT SCALE = 20.0000' / IN. | CHECKED - DJD | REVISD - |
| PLOT DATE = 12/19/2014 | DATE - 12/19/2014 | REVISD - |

**STATE OF ILLINOIS
 DEPARTMENT OF TRANSPORTATION**

**FAP 595 (JOHN DEERE ROAD)
 CROSS SECTIONS**

SCALE: SHEET NO. OF SHEETS STA. 294+00.00 TO STA. 294+50.02

| F.A.P. RTE. | SECTION | COUNTY | TOTAL SHEETS | SHEET NO. |
|---|---------------|-------------|--------------|-----------|
| 595 | (142-1, 142)R | ROCK ISLAND | 1353 | 1150 |
| CONTRACT NO. 64883 | | | | |
| FED. ROAD DIST. NO. - ILLINOIS FED. AID PROJECT | | | | |



FILE NAME: c:\p\proj\0802193\08\contract_2\design\sections\0254883\st-ssht-MainLine.dgn

CG Ciorba Group, Inc.
 CONSULTING ENGINEERS
 5507 North Cumberland Avenue, Suite 402
 Chicago, Illinois 60656
 Tel. 773.775.4009 Fax 773.775.4014

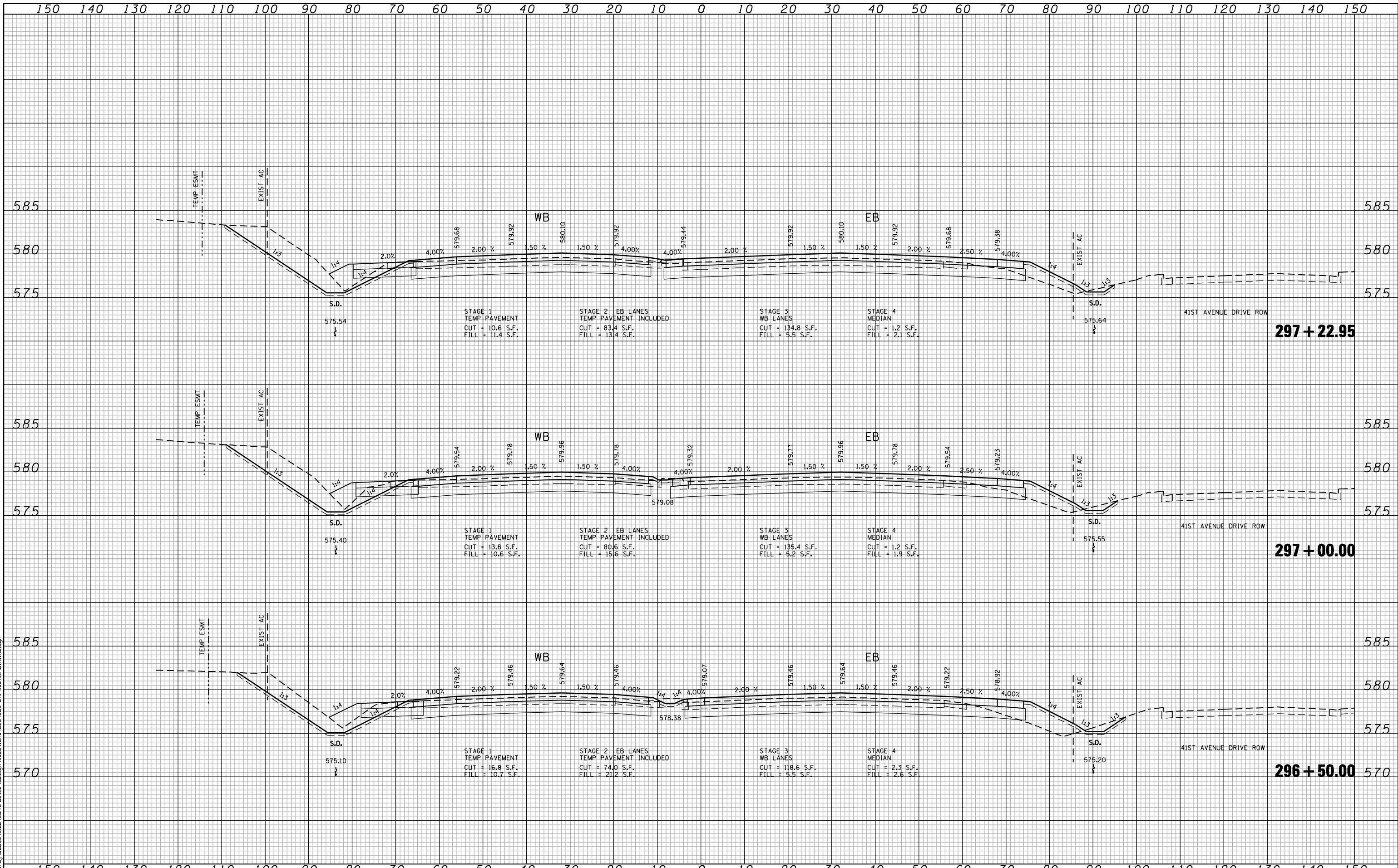
| | | |
|-----------------------------|-------------------|-----------|
| USER NAME = jberendzen | DESIGNED - EPS | REVISED - |
| | DRAWN - NT | REVISED - |
| PLOT SCALE = 20.0000' / IN. | CHECKED - DJD | REVISED - |
| PLOT DATE = 12/19/2014 | DATE - 12/19/2014 | REVISED - |

**STATE OF ILLINOIS
 DEPARTMENT OF TRANSPORTATION**

**FAP 595 (JOHN DEERE ROAD)
 CROSS SECTIONS**

SCALE: SHEET NO. OF SHEETS STA. 295+00.00 TO STA. 296+00.00

| | | | | |
|---|-----------------------|--------------------|--------------------|----------------|
| F.A.P. RTE. 595 | SECTION (142-1, 142)R | COUNTY ROCK ISLAND | TOTAL SHEETS 1353 | SHEET NO. 1151 |
| FED. ROAD DIST. NO. ILLINOIS FED. AID PROJECT | | | CONTRACT NO. 64883 | |



FILE NAME: c:\p\proj\0802\93\08\contract_2\design\sections\0264883\st-142r-wash-mainline.dgn

CG Ciorba Group, Inc.
 CONSULTING ENGINEERS
 5507 North Cumberland Avenue, Suite 402
 Chicago, Illinois 60658
 Tel. 773.775.4009 Fax 773.775.4014

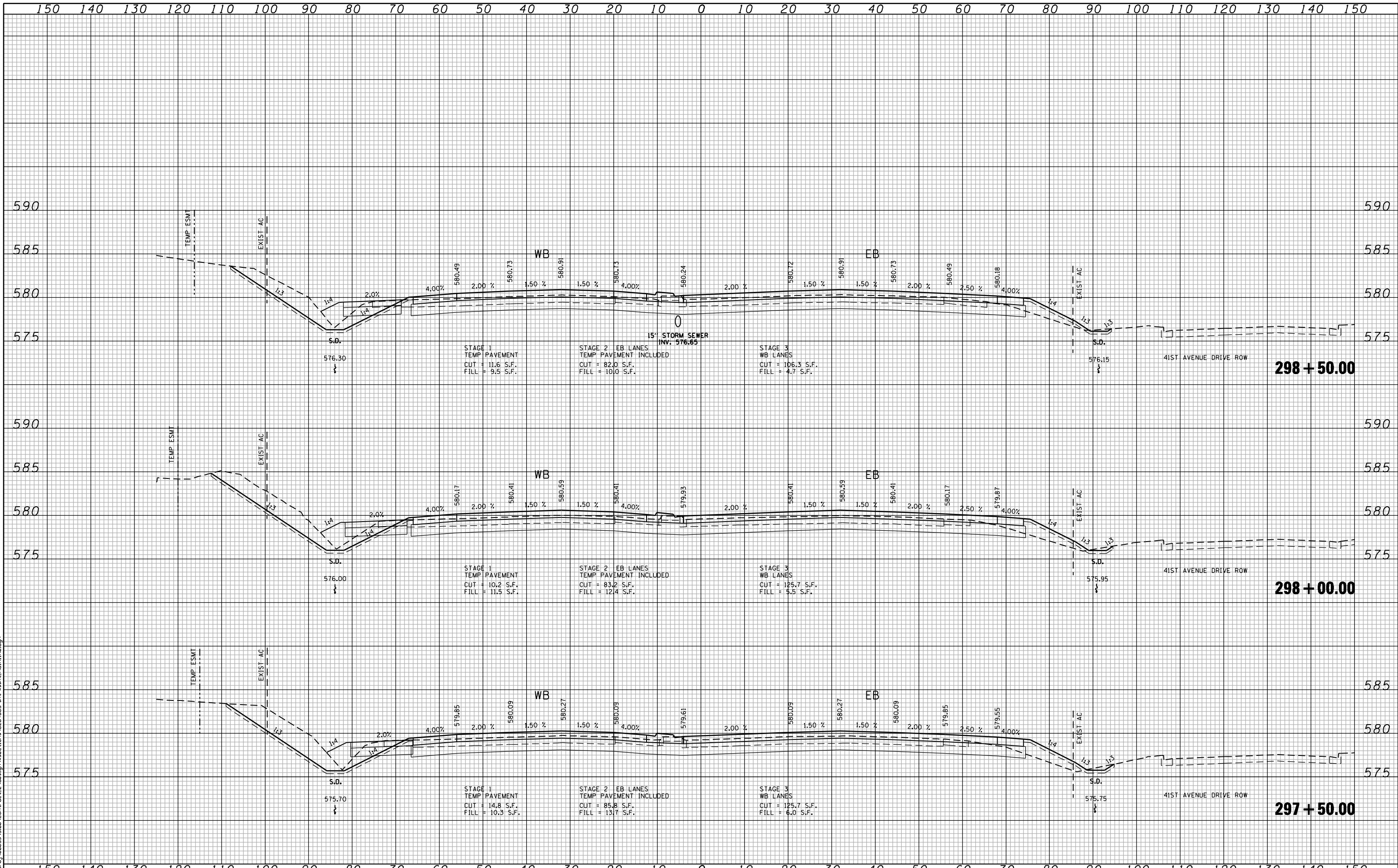
| | | |
|-----------------------------|-------------------|-----------|
| USER NAME = jberendzen | DESIGNED - EPS | REVISED - |
| | DRAWN - NT | REVISED - |
| PLOT SCALE = 20.0000' / IN. | CHECKED - DJD | REVISED - |
| PLOT DATE = 12/18/2014 | DATE - 12/19/2014 | REVISED - |

**STATE OF ILLINOIS
 DEPARTMENT OF TRANSPORTATION**

**FAP 595 (JOHN DEERE ROAD)
 CROSS SECTIONS**

| | | | |
|--------|-----------|-----------|----------------------------------|
| SCALE: | SHEET NO. | OF SHEETS | STA. 296+50.00 TO STA. 297+22.95 |
|--------|-----------|-----------|----------------------------------|

| | | | | |
|---|---------------|-------------|--------------------|-----------|
| F.A.P. RTE. | SECTION | COUNTY | TOTAL SHEETS | SHEET NO. |
| 595 | (142-1, 142R) | ROCK ISLAND | 1353 | 1152 |
| FED. ROAD DIST. NO. - ILLINOIS FED. AID PROJECT | | | CONTRACT NO. 64883 | |



FILE NAME: c:\prow\0802193\08\contract\2\design\sections\0254883\stt\asht_MainLine.dgn

CG Ciorba Group, Inc.
 CONSULTING ENGINEERS
 5507 North Cumberland Avenue, Suite 402
 Chicago, Illinois 60658
 Tel. 773.775.4009 Fax 773.775.4014

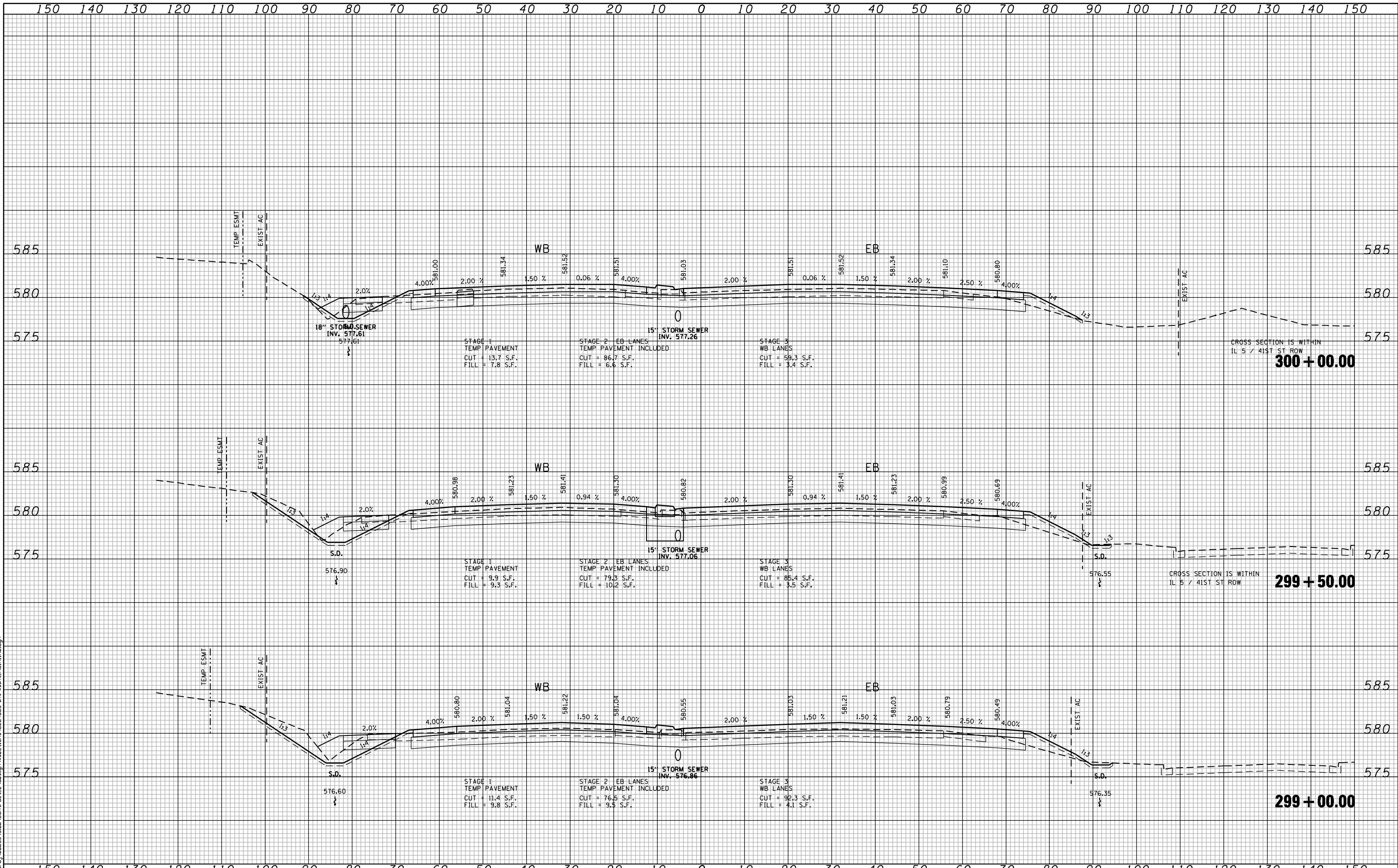
| | | |
|-----------------------------|-------------------|-----------|
| USER NAME = jberendzen | DESIGNED - EPS | REVISED - |
| PLOT SCALE = 20.0000" / IN. | DRAWN - NT | REVISED - |
| PLOT DATE = 12/19/2014 | CHECKED - DJD | REVISED - |
| | DATE - 12/19/2014 | REVISED - |

**STATE OF ILLINOIS
 DEPARTMENT OF TRANSPORTATION**

**FAP 595 (JOHN DEERE ROAD)
 CROSS SECTIONS**

SCALE: SHEET NO. OF SHEETS STA. 297+50.00 TO STA. 298+50.00

| F.A.P. RTE. | SECTION | COUNTY | TOTAL SHEETS | SHEET NO. |
|---|---------------|-------------|--------------------|-----------|
| 595 | (142-1, 142)R | ROCK ISLAND | 1353 | 1153 |
| FED. ROAD DIST. NO. - ILLINOIS FED. AID PROJECT | | | CONTRACT NO. 64883 | |



FILE NAME: c:\prow\0802393.08\contract_2\design\sections\0254883_sht-washc_Mainline.dgn

CG Ciorba Group, Inc.
 CONSULTING ENGINEERS
 5507 North Cumberland Avenue, Suite 402
 Chicago, Illinois 60658
 Tel. 773.775.4009 Fax 773.775.4014

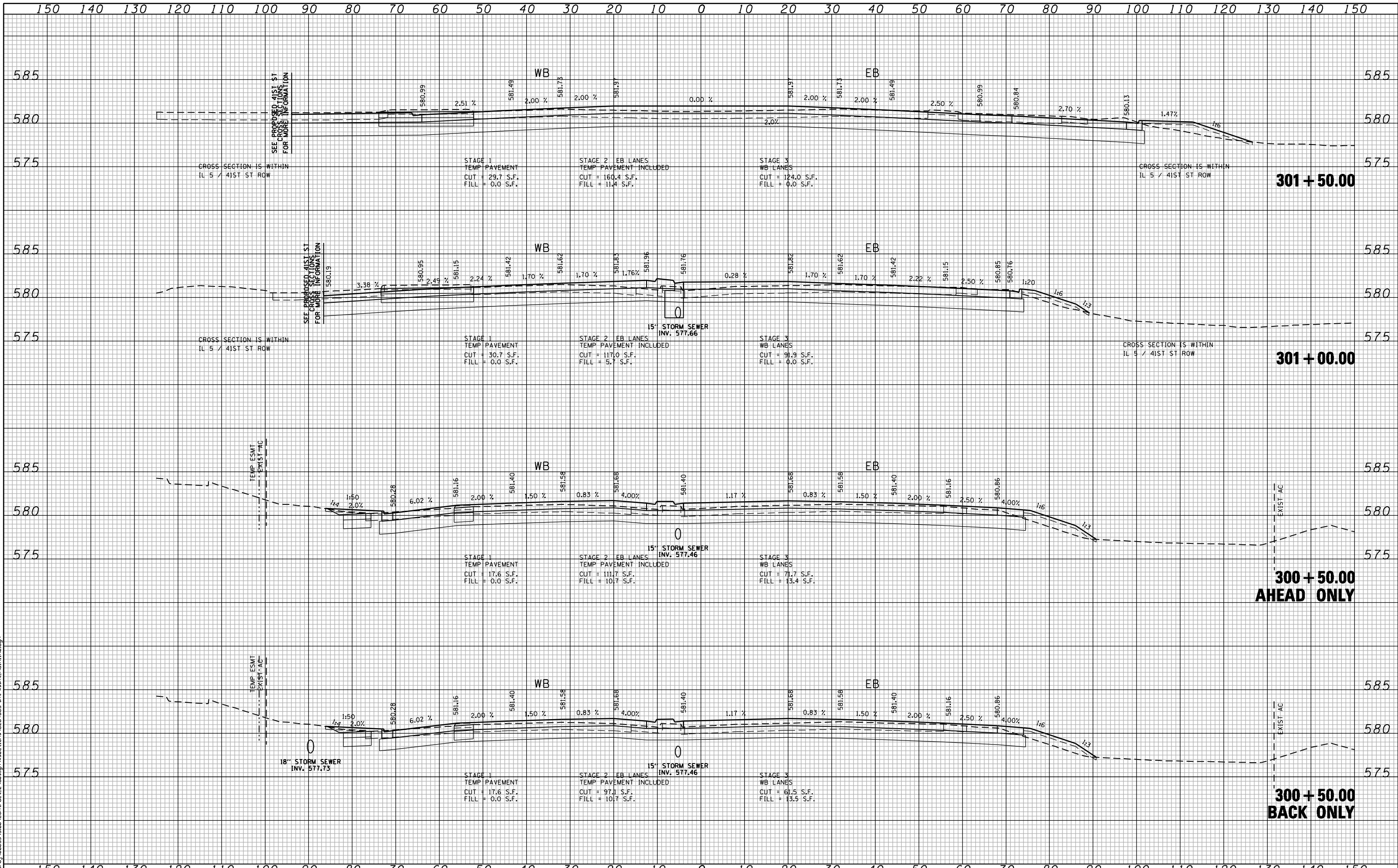
| | | |
|-----------------------------|-------------------|-----------|
| USER NAME = jberendzen | DESIGNED - EPS | REVISED - |
| PLOT SCALE = 20.0000' / IN. | DRAWN - NT | REVISED - |
| PLOT DATE = 12/19/2014 | CHECKED - DJD | REVISED - |
| | DATE - 12/19/2014 | REVISED - |

**STATE OF ILLINOIS
 DEPARTMENT OF TRANSPORTATION**

**FAP 595 (JOHN DEERE ROAD)
 CROSS SECTIONS**

SCALE: SHEET NO. OF SHEETS STA. 299+00.00 TO STA. 300+00.00

| F.A.P. RTE. | SECTION | COUNTY | TOTAL SHEETS | SHEET NO. |
|---|---------------|-------------|--------------------|-----------|
| 595 | (142-1, 142)R | ROCK ISLAND | 1353 | 1154 |
| FED. ROAD DIST. NO. - ILLINOIS FED. AID PROJECT | | | CONTRACT NO. 64B83 | |



FILE NAME: c:\prow\0802193.08\contract_2\design\sections\0254883_sht-wash-MainLine.dgn

CG **Ciorba Group, Inc.**
 CONSULTING ENGINEERS
 5507 North Cumberland Avenue, Suite 402
 Chicago, Illinois 60658
 Tel. 773.775.4009 Fax 773.775.4014

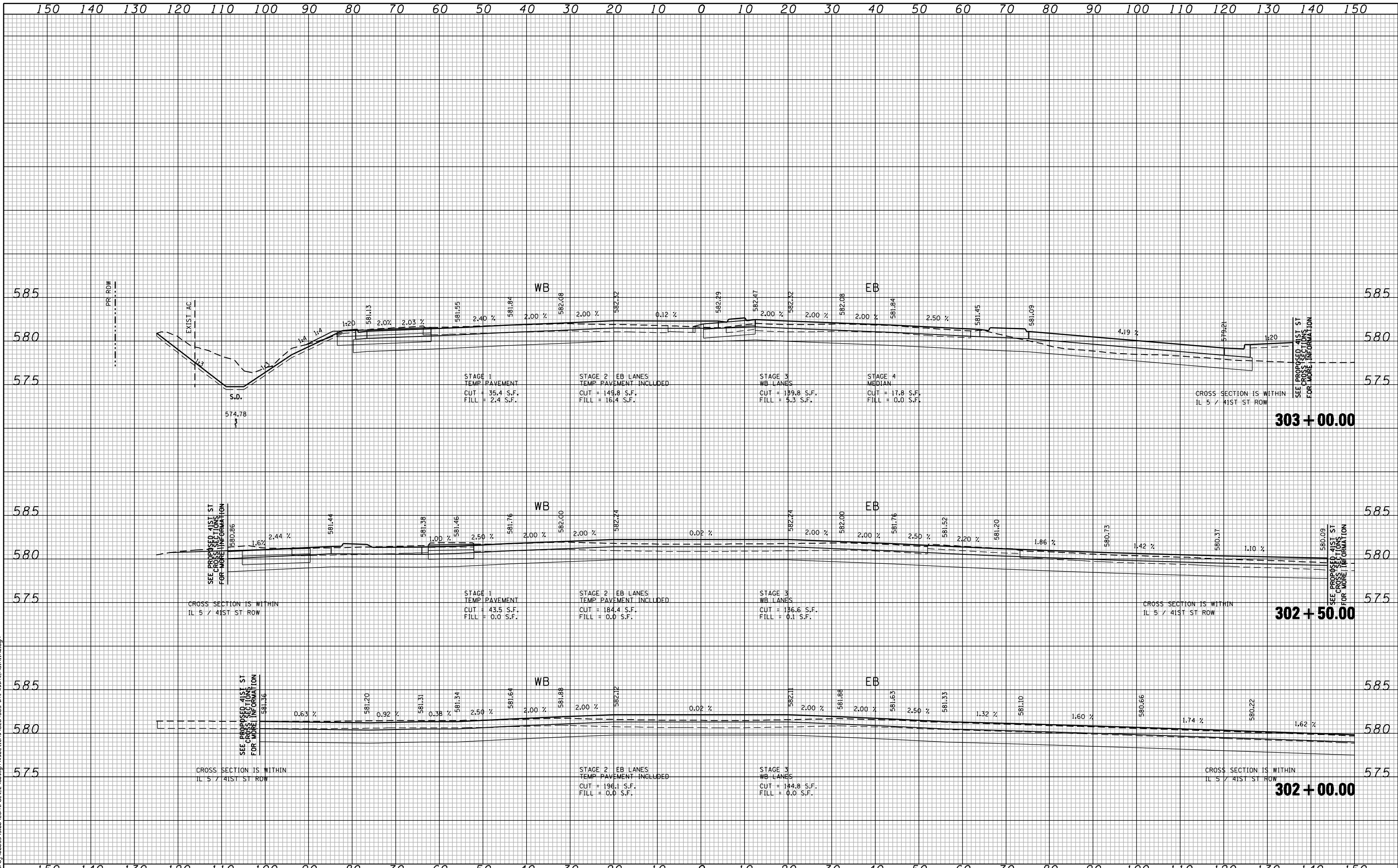
| | | |
|-----------------------------|-------------------|-----------|
| USER NAME = jberendzen | DESIGNED - EPS | REVISED - |
| PLOT SCALE = 20.0000" / IN. | DRAWN - NT | REVISED - |
| PLOT DATE = 12/18/2014 | CHECKED - DJD | REVISED - |
| | DATE - 12/19/2014 | REVISED - |

**STATE OF ILLINOIS
 DEPARTMENT OF TRANSPORTATION**

**FAP 595 (JOHN DEERE ROAD)
 CROSS SECTIONS**

SCALE: SHEET NO. OF SHEETS STA. 300+49.98 TO STA. 301+50.00

| F.A.P. RTE. | SECTION | COUNTY | TOTAL SHEETS | SHEET NO. |
|---|---------------|-------------|--------------------|-----------|
| 595 | (142-1, 142)R | ROCK ISLAND | 1353 | 1155 |
| FED. ROAD DIST. NO. - ILLINOIS FED. AID PROJECT | | | CONTRACT NO. 64883 | |



FILE NAME: c:\prow\0802193.00\contract\2\design\sections\0254883\sh-t-wash-MainLine.dgn

CG **Ciorba Group, Inc.**
 CONSULTING ENGINEERS
 5507 North Cumberland Avenue, Suite 402
 Chicago, Illinois 60658
 Tel. 773.775.4009 Fax 773.775.4014

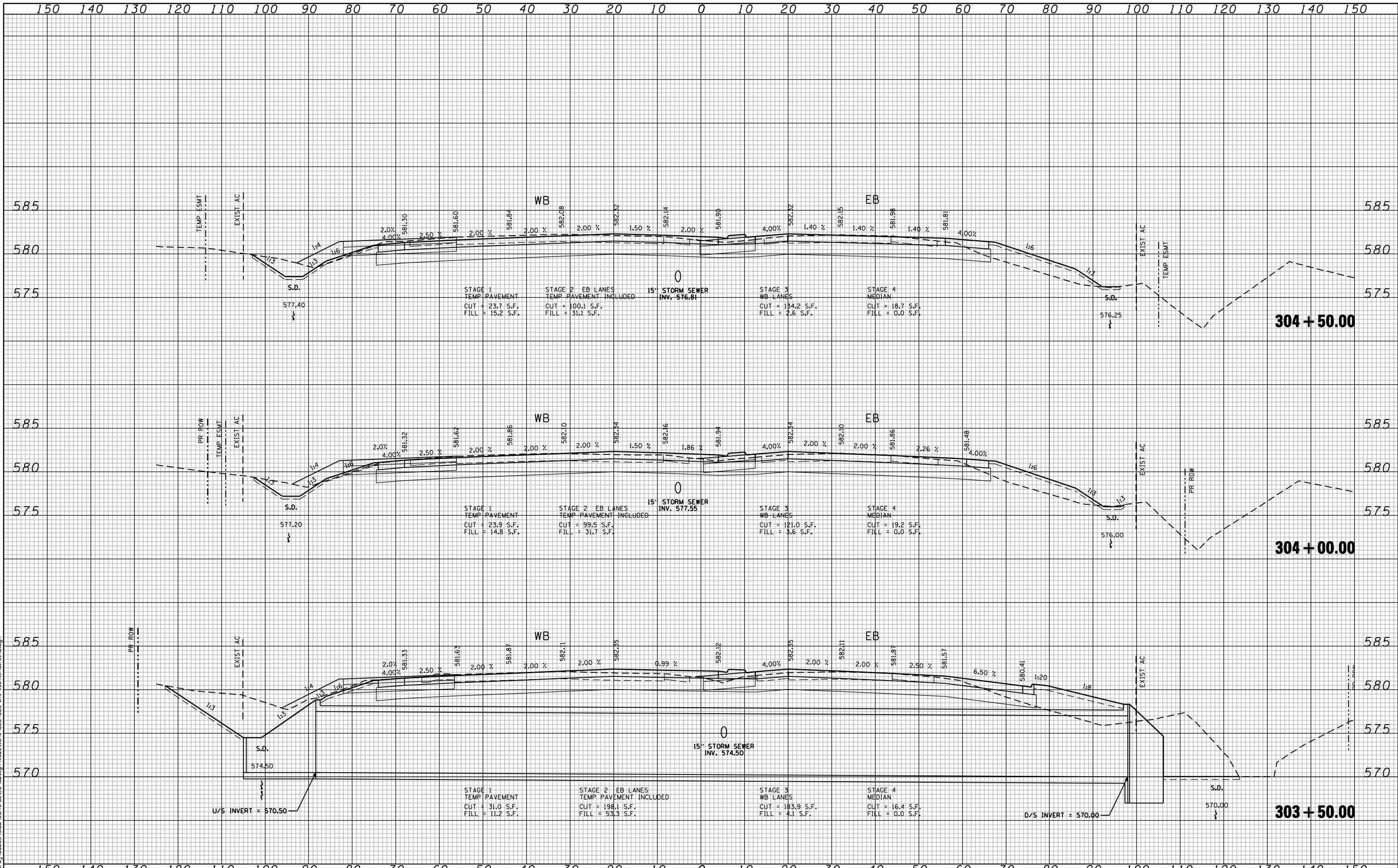
| | | |
|-----------------------------|-------------------|-----------|
| USER NAME = jberendzen | DESIGNED - EPS | REVISED - |
| | DRAWN - NT | REVISED - |
| PLOT SCALE = 20.0000" / IN. | CHECKED - DJD | REVISED - |
| PLOT DATE = 12/19/2014 | DATE - 12/19/2014 | REVISED - |

**STATE OF ILLINOIS
 DEPARTMENT OF TRANSPORTATION**

**FAP 595 (JOHN DEERE ROAD)
 CROSS SECTIONS**

SCALE: SHEET NO. OF SHEETS STA. 302+00.00 TO STA. 303+00.00

| | | | | |
|---|-----------------------|--------------------|--------------------|----------------|
| F.A.P. RTE. 595 | SECTION (142-1, 142)R | COUNTY ROCK ISLAND | TOTAL SHEETS 1353 | SHEET NO. 1156 |
| FED. ROAD DIST. NO. - ILLINOIS FED. AID PROJECT | | | CONTRACT NO. 64883 | |



FILE NAME: c:\p09\0802393\08\contract_2\design\sections\0264883\st-wash-mainline.dgn


Ciorba Group, Inc.
 CONSULTING ENGINEERS
 5507 North Cumberland Avenue, Suite 402
 Chicago, Illinois 60658
 Tel. 773.776.4009 Fax 773.776.4014

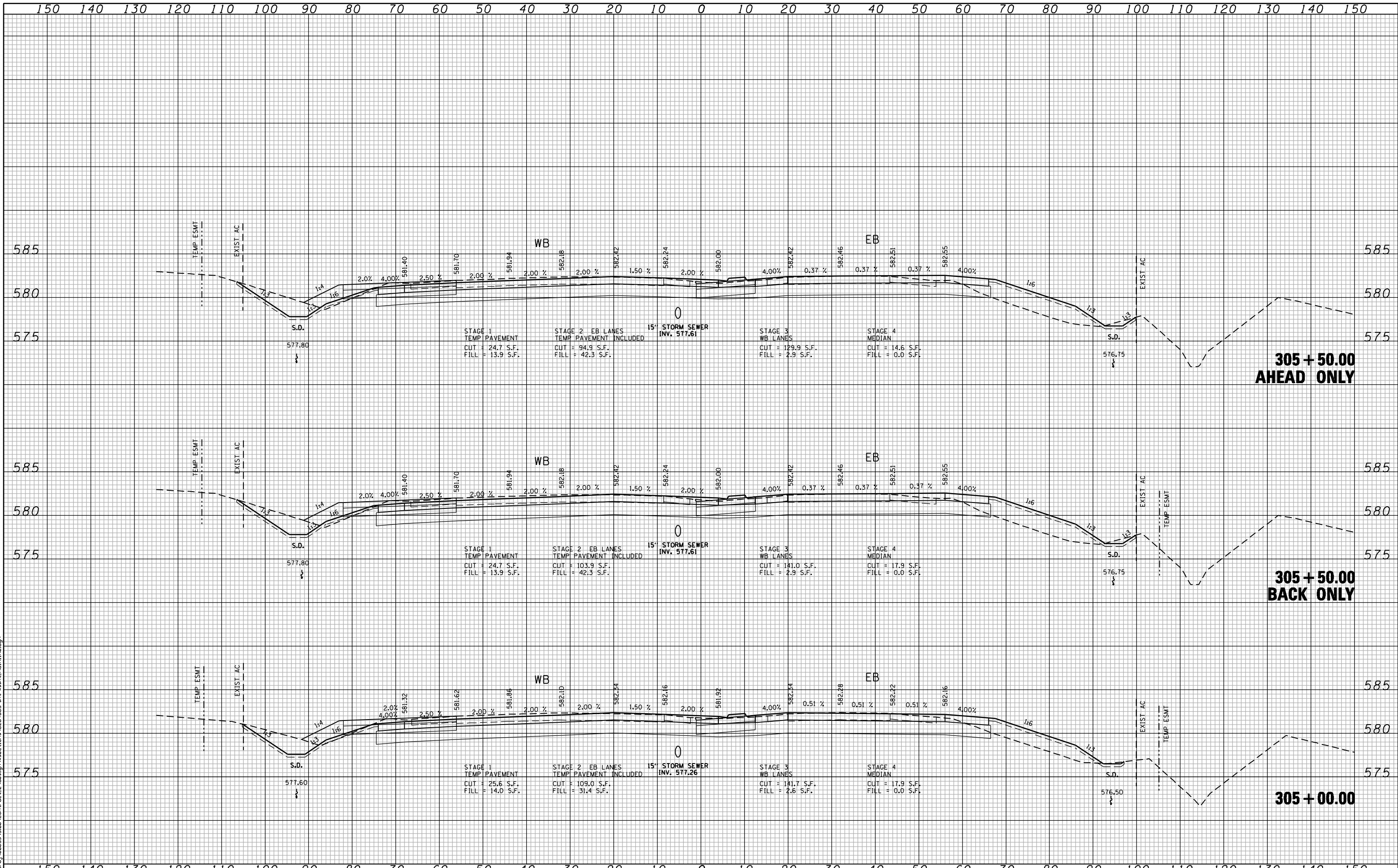
| | | |
|-----------------------------|----------------|-----------|
| USER NAME = jberndzen | DESIGNED - EPS | REVISED - |
| PLOT SCALE = 20.0000" / IN. | DRAWN - NT | REVISED - |
| PLOT DATE = 12/18/2014 | CHECKED - DJD | REVISED - |
| DATE - 12/19/2014 | REVISIONS | REVISED - |

STATE OF ILLINOIS
DEPARTMENT OF TRANSPORTATION

FAP 595 (JOHN DEERE ROAD)
CROSS SECTIONS

SCALE: SHEET NO. OF SHEETS STA. 303+50.00 TO STA. 304+50.00

| | | | | |
|---|-----------------------|--------------------|--------------------|----------------|
| F.A.P. RTE. 595 | SECTION (142-1, 142)R | COUNTY ROCK ISLAND | TOTAL SHEETS 1353 | SHEET NO. 1157 |
| FED. ROAD DIST. NO. - ILLINOIS FED. AID PROJECT | | | CONTRACT NO. 64883 | |



**305 + 50.00
AHEAD ONLY**

**305 + 50.00
BACK ONLY**

305 + 00.00

FILE NAME: c:\prow\0802193\08\contract\2\design\sections\0264883\st-ssht-mainline.dgn

CG **Ciorba Group, Inc.**
 CONSULTING ENGINEERS
 5507 North Cumberland Avenue, Suite 402
 Chicago, Illinois 60656
 Tel. 773.776.4009 Fax 773.776.4014


| | | |
|--------------------------|----------------|-----------|
| USER NAME = jberendzen | DESIGNED - EPS | REVISED - |
| | DRAWN - NT | REVISED - |
| PLOT SCALE = 20.0000 "/> | | |

**STATE OF ILLINOIS
DEPARTMENT OF TRANSPORTATION**

**FAP 595 (JOHN DEERE ROAD)
CROSS SECTIONS**

SCALE: SHEET NO. OF SHEETS STA. 305+00.00 TO STA. 305+50.02

| F.A.P. RTE. | SECTION | COUNTY | TOTAL SHEETS | SHEET NO. |
|---|---------------|-------------|--------------|-----------|
| 595 | (142-1, 142)R | ROCK ISLAND | 1353 | 1158 |
| CONTRACT NO. 64883 | | | | |
| FED. ROAD DIST. NO. - ILLINOIS FED. AID PROJECT | | | | |



FILE NAME: c:\prow\0802193.08\contract_2\design\sections\0264883_sht-wsht_MainLine.dgn


Ciorba Group, Inc.
 CONSULTING ENGINEERS
 5507 North Cumberland Avenue, Suite 402
 Chicago, Illinois 60658
 Tel. 773.775.4009 Fax 773.775.4014

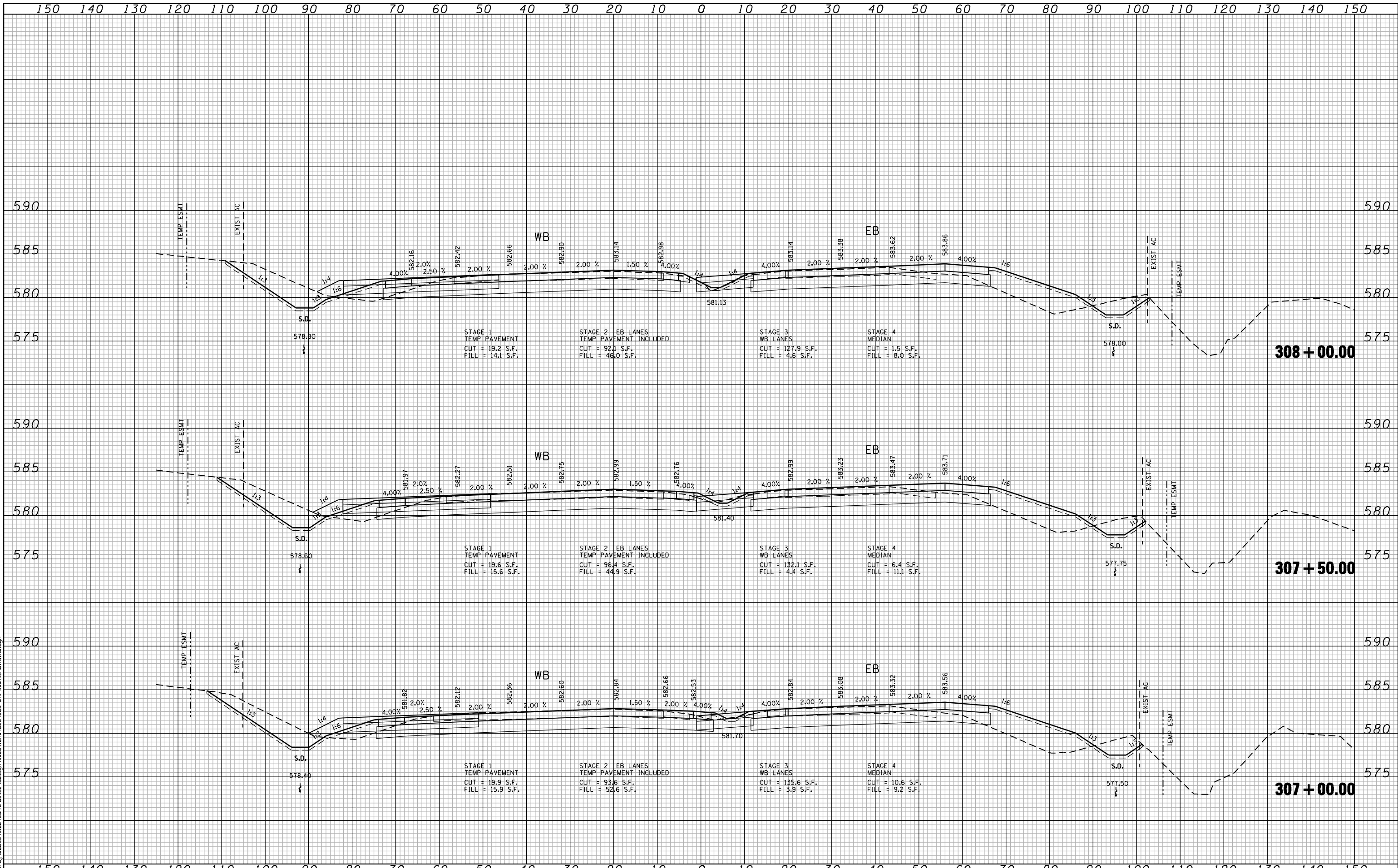
| | | |
|-----------------------------|-------------------|-----------|
| USER NAME = jberendzen | DESIGNED - EPS | REVISED - |
| PLOT SCALE = 20.0000" / IN. | DRAWN - NT | REVISED - |
| PLOT DATE = 12/19/2014 | CHECKED - DJD | REVISED - |
| | DATE - 12/19/2014 | REVISED - |

STATE OF ILLINOIS
DEPARTMENT OF TRANSPORTATION

FAP 595 (JOHN DEERE ROAD)
CROSS SECTIONS

SCALE: SHEET NO. OF SHEETS STA. 306+00.00 TO STA. 306+50.00

| F.A.P. RTE. | SECTION | COUNTY | TOTAL SHEETS | SHEET NO. |
|---|---------------|-------------|--------------|-----------|
| 595 | (142-1, 142)R | ROCK ISLAND | 1353 | 1159 |
| CONTRACT NO. 64883 | | | | |
| FED. ROAD DIST. NO. - ILLINOIS FED. AID PROJECT | | | | |



FILE NAME: c:\prow\0802393\08\contract\2\design\sections\0254883\st-ssht-MainLine.dgn

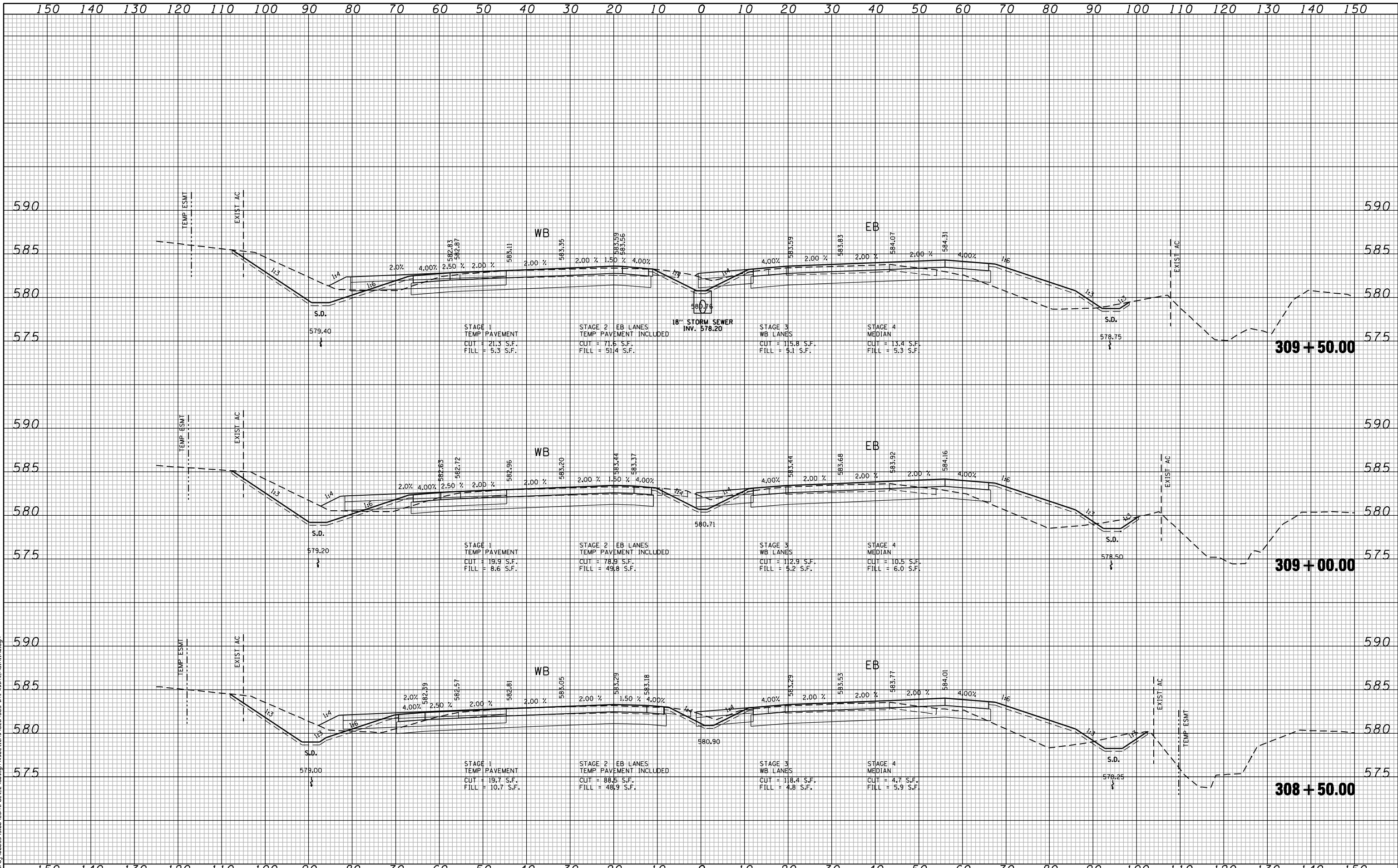
Ciorba Group, Inc.
 CONSULTING ENGINEERS
 5507 North Cumberland Avenue, Suite 402
 Chicago, Illinois 60656
 Tel. 773.775.4009 Fax 773.775.4014

| | | |
|-----------------------------|-------------------|-----------|
| USER NAME = jberendzen | DESIGNED - EPS | REVISED - |
| PLOT SCALE = 20.0000' / IN. | DRAWN - NT | REVISED - |
| PLOT DATE = 12/18/2014 | CHECKED - DJD | REVISED - |
| | DATE - 12/19/2014 | REVISED - |

**STATE OF ILLINOIS
DEPARTMENT OF TRANSPORTATION**

| | |
|---|--|
| FAP 595 (JOHN DEERE ROAD) CROSS SECTIONS | |
| SCALE: | SHEET NO. OF SHEETS STA. 307+00.00 TO STA. 308+00.00 |

| | | | | |
|---|-----------------------|--------------------|--------------------|----------------|
| F.A.P. RTE. 595 | SECTION (142-1, 142)R | COUNTY ROCK ISLAND | TOTAL SHEETS 1353 | SHEET NO. 1160 |
| FED. ROAD DIST. NO. - ILLINOIS FED. AID PROJECT | | | CONTRACT NO. 64883 | |



FILE NAME: c:\p\0802\93\08\contract\2\design\sections\0254883\st-wash-Mainline.dgn

CG Ciorba Group, Inc.
 CONSULTING ENGINEERS
 5507 North Cumberland Avenue, Suite 402
 Chicago, Illinois 60658
 Tel. 773.775.4009 Fax 773.775.4014

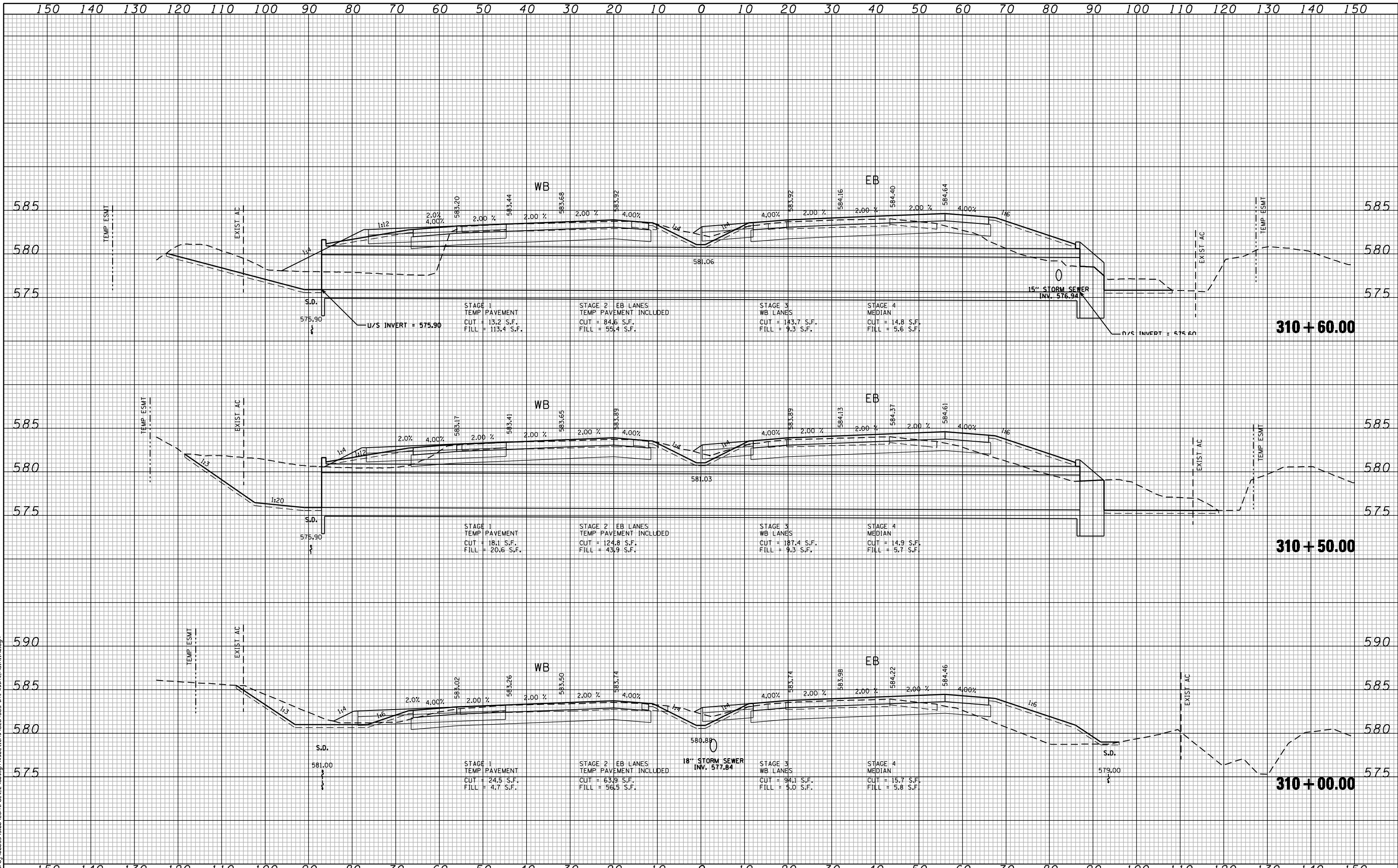
| | | |
|-----------------------------|-------------------|-----------|
| USER NAME = jberendzen | DESIGNED - EPS | REVISED - |
| | DRAWN - NT | REVISED - |
| PLOT SCALE = 20.0000' / IN. | CHECKED - DJD | REVISED - |
| PLOT DATE = 12/19/2014 | DATE - 12/19/2014 | REVISED - |

**STATE OF ILLINOIS
 DEPARTMENT OF TRANSPORTATION**

**FAP 595 (JOHN DEERE ROAD)
 CROSS SECTIONS**

SCALE: SHEET NO. OF SHEETS STA. 308+50.00 TO STA. 309+50.00

| | | | | |
|---|-----------------------|--------------------|--------------------|----------------|
| F.A.P. RTE. 595 | SECTION (142-1, 142)R | COUNTY ROCK ISLAND | TOTAL SHEETS 1353 | SHEET NO. 1161 |
| FED. ROAD DIST. NO. - ILLINOIS FED. AID PROJECT | | | CONTRACT NO. 64883 | |



FILE NAME: c:\prow\0802193.08\contract\2\design\sections\0254883.sht-wash.mxd

CG Ciorba Group, Inc.
 CONSULTING ENGINEERS
 5507 North Cumberland Avenue, Suite 402
 Chicago, Illinois 60658
 Tel. 773.775.4009 Fax 773.775.4014

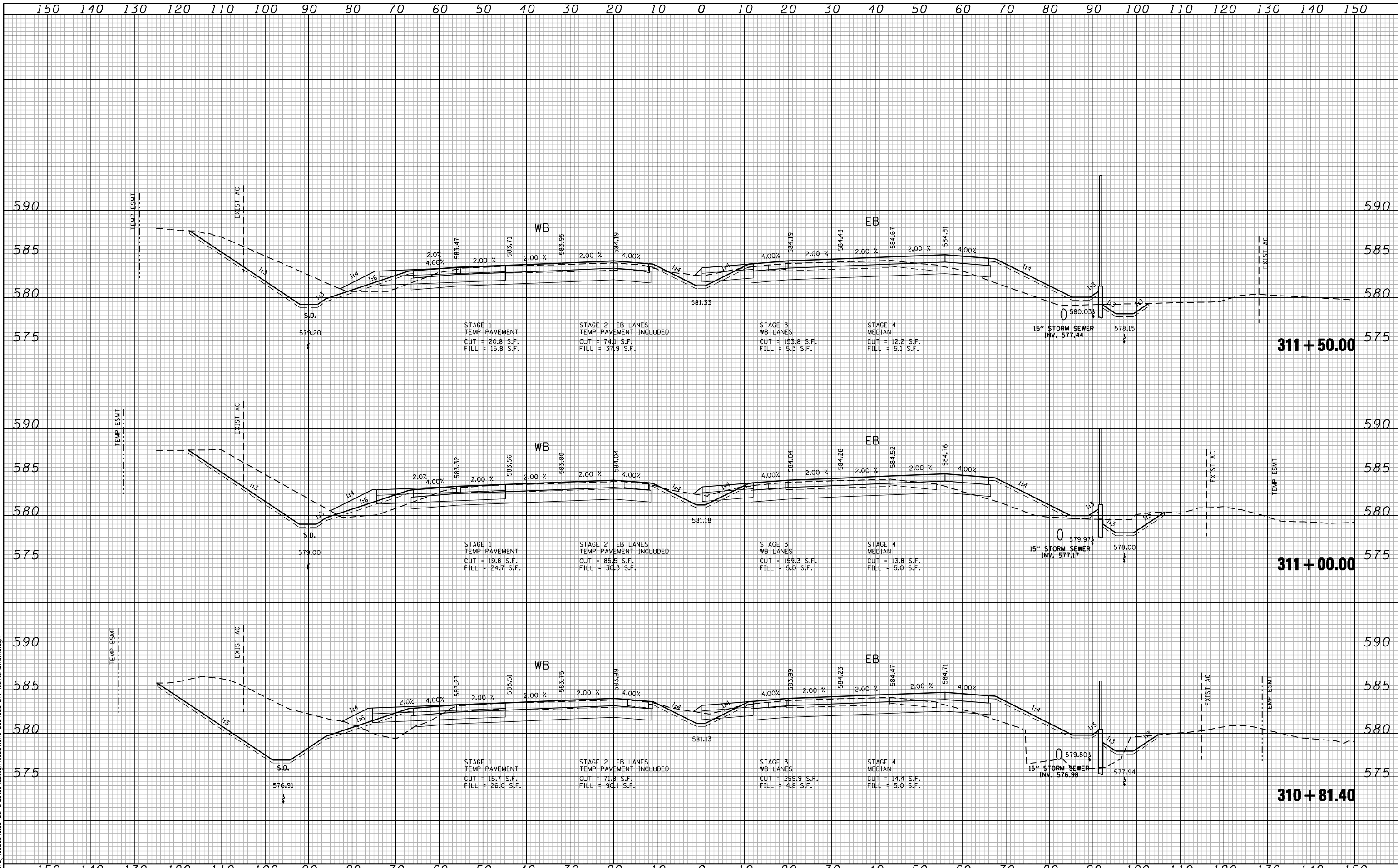
| | | |
|-----------------------------|-------------------|-----------|
| USER NAME = jberendzen | DESIGNED - EPS | REVISED - |
| PLOT SCALE = 20.0000" / IN. | DRAWN - NT | REVISED - |
| PLOT DATE = 12/19/2014 | CHECKED - DJD | REVISED - |
| | DATE - 12/19/2014 | REVISED - |

**STATE OF ILLINOIS
 DEPARTMENT OF TRANSPORTATION**

**FAP 595 (JOHN DEERE ROAD)
 CROSS SECTIONS**

SCALE: SHEET NO. OF SHEETS STA. 310+00.00 TO STA. 310+60.00

| | | | | |
|---|-----------------------|--------------------|--------------------|----------------|
| F.A.P. RTE. 595 | SECTION (142-1, 142)R | COUNTY ROCK ISLAND | TOTAL SHEETS 1353 | SHEET NO. 1162 |
| FED. ROAD DIST. NO. - ILLINOIS FED. AID PROJECT | | | CONTRACT NO. 64883 | |



FILE NAME: c:\prow\0802193.08\contract\2\design\sections\0254883\st-wash-mainline.dgn

CG Ciorba Group, Inc.
 CONSULTING ENGINEERS
 5507 North Cumberland Avenue, Suite 402
 Chicago, Illinois 60658
 Tel. 773.775.4009 Fax 773.775.4014

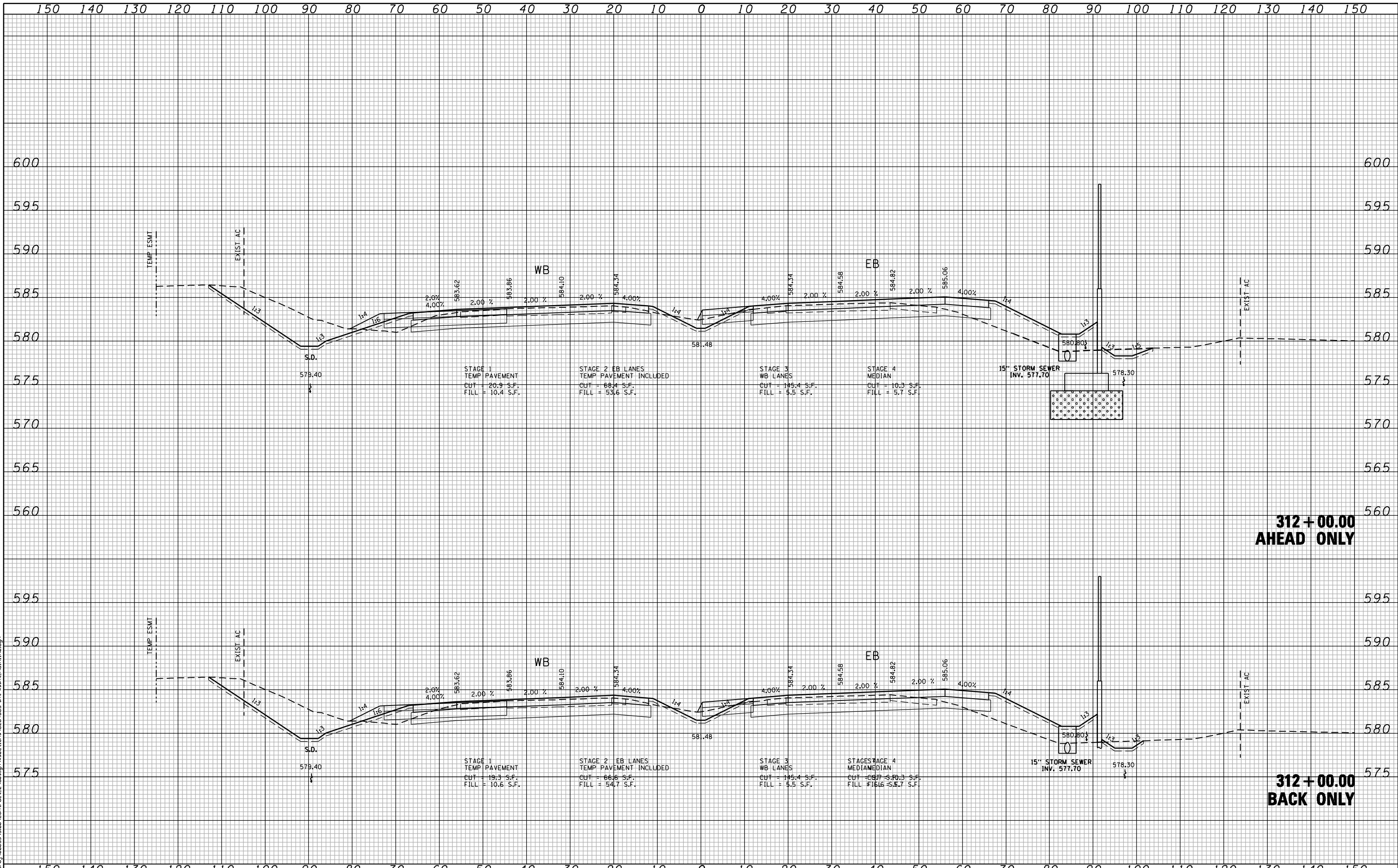
| | | |
|-----------------------------|-------------------|-----------|
| USER NAME = jberendzen | DESIGNED - EPS | REVISED - |
| | DRAWN - NT | REVISED - |
| PLOT SCALE = 20.0000" / IN. | CHECKED - DJD | REVISED - |
| PLOT DATE = 12/19/2014 | DATE - 12/19/2014 | REVISED - |

**STATE OF ILLINOIS
 DEPARTMENT OF TRANSPORTATION**

**FAP 595 (JOHN DEERE ROAD)
 CROSS SECTIONS**

SCALE: SHEET NO. OF SHEETS STA. 310+81.40 TO STA. 311+50.00

| | | | | |
|---|-----------------------|--------------------|--------------------|----------------|
| F.A.P. RTE. 595 | SECTION (142-1, 142)R | COUNTY ROCK ISLAND | TOTAL SHEETS 1353 | SHEET NO. 1163 |
| FED. ROAD DIST. NO. - ILLINOIS FED. AID PROJECT | | | CONTRACT NO. 64883 | |



STAGE 1
TEMP PAVEMENT
CUT = 20.9 S.F.
FILL = 10.4 S.F.

STAGE 2 EB LANES
TEMP PAVEMENT INCLUDED
CUT = 66.4 S.F.
FILL = 53.6 S.F.

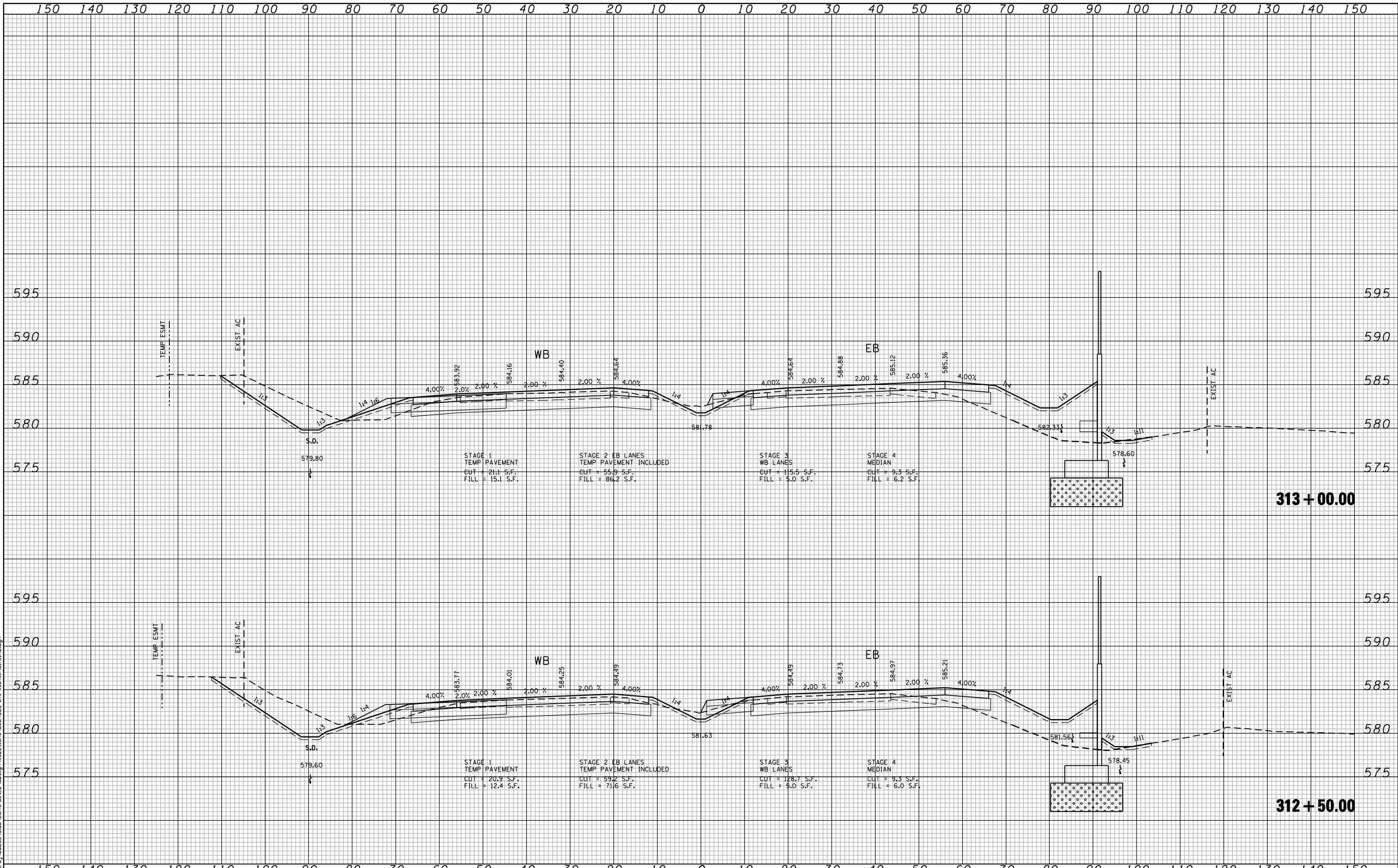
STAGE 3
WB LANES
CUT = 145.4 S.F.
FILL = 4.5 S.F.

STAGE 4
MEDIAN
CUT = 10.3 S.F.
FILL = 5.7 S.F.

15" STORM SEWER
INV. 577.70

**312 + 00.00
AHEAD ONLY**

**312 + 00.00
BACK ONLY**



FILE NAME: c:\p09\0802\93\08\contract_2\design\sections\0264883\st-est-wash-mainline.dgn

CG **Ciorba Group, Inc.**
 CONSULTING ENGINEERS
 5507 North Cumberland Avenue, Suite 402
 Chicago, Illinois 60658
 Tel. 773.775.4009 Fax 773.775.4014

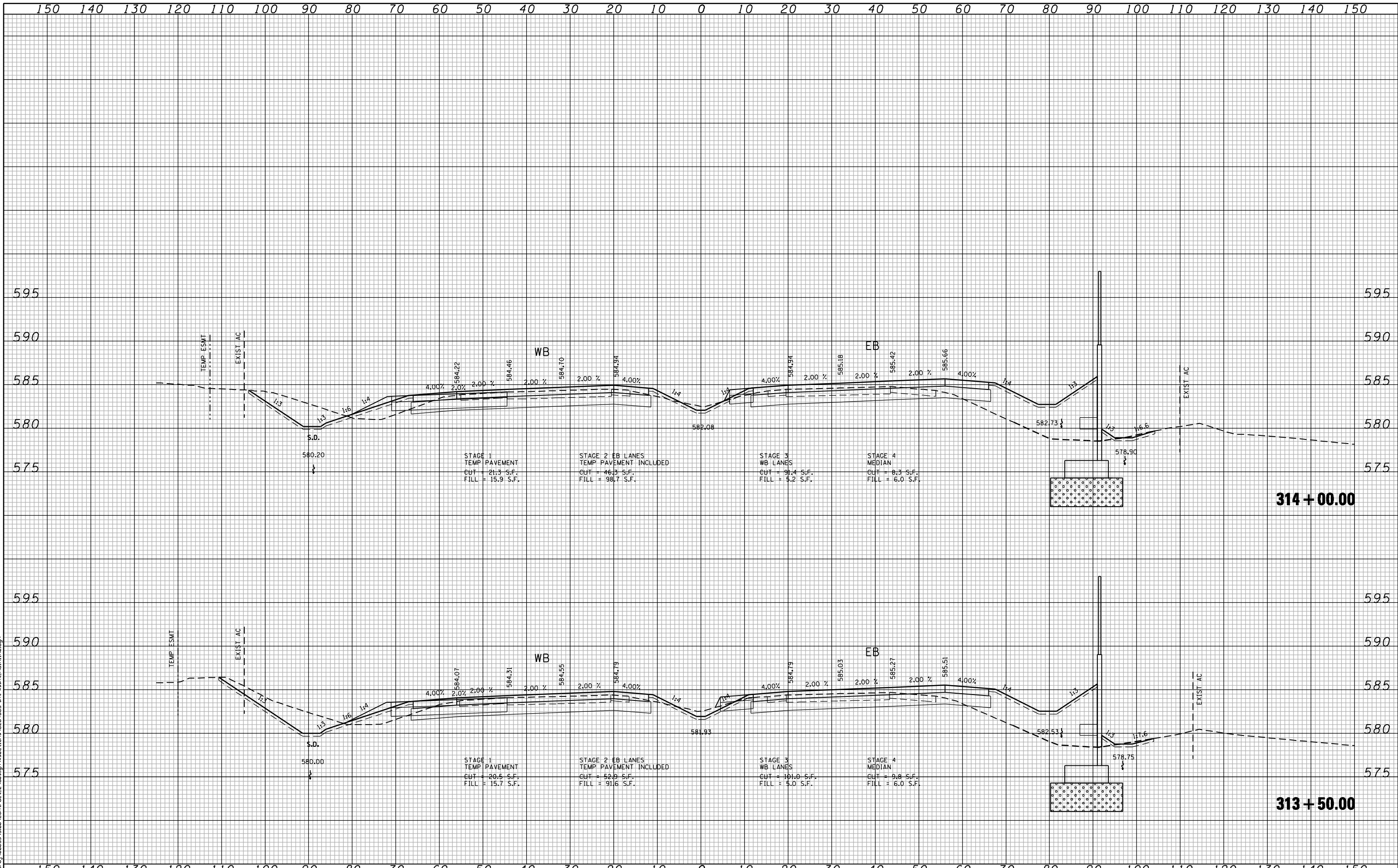
| | | |
|-----------------------------|-------------------|-----------|
| USER NAME = jberendzen | DESIGNED - EPS | REVISED - |
| | DRAWN - NT | REVISED - |
| PLOT SCALE = 20.0000' / IN. | CHECKED - DJD | REVISED - |
| PLOT DATE = 12/19/2014 | DATE - 12/19/2014 | REVISED - |

**STATE OF ILLINOIS
 DEPARTMENT OF TRANSPORTATION**

**FAP 595 (JOHN DEERE ROAD)
 CROSS SECTIONS**

SCALE: SHEET NO. OF SHEETS STA. 312+50.00 TO STA. 313+00.00

| | | | | |
|---|-----------------------|--------------------|--------------------|----------------|
| F.A.P. RTE. 595 | SECTION (142-1, 142R) | COUNTY ROCK ISLAND | TOTAL SHEETS 1353 | SHEET NO. 1165 |
| FED. ROAD DIST. NO. - ILLINOIS FED. AID PROJECT | | | CONTRACT NO. 64883 | |



FILE NAME: c:\p\0802\93\08\contract\2\design\sections\0264883\st-142r\mainline.dgn

CG **Ciorba Group, Inc.**
 CONSULTING ENGINEERS
 5507 North Cumberland Avenue, Suite 402
 Chicago, Illinois 60656
 Tel. 773.776.4009 Fax 773.776.4014

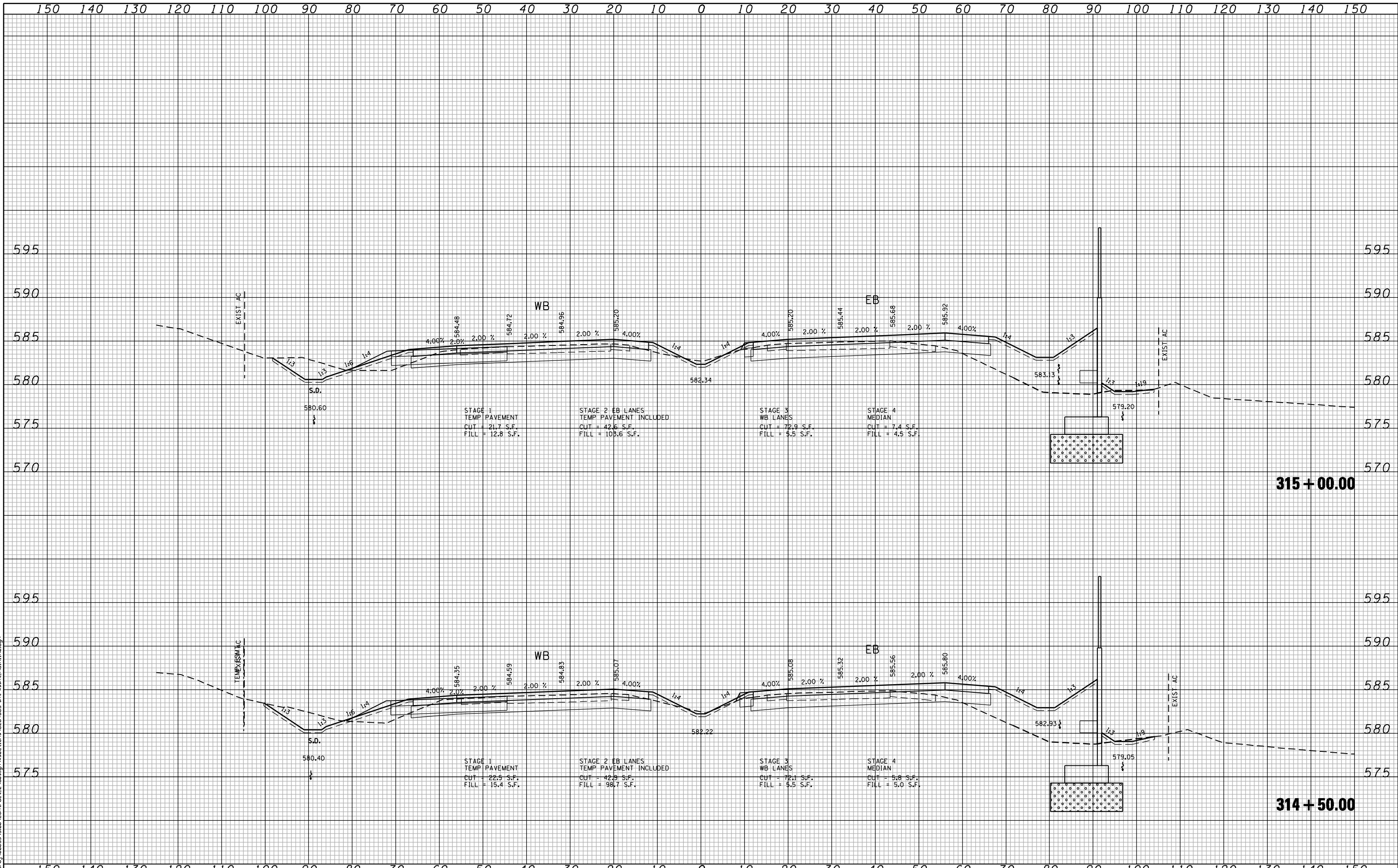
| | | |
|-----------------------------|-------------------|-----------|
| USER NAME = jberendzen | DESIGNED - EPS | REVISED - |
| | DRAWN - NT | REVISED - |
| PLOT SCALE = 20.0000' / IN. | CHECKED - DJD | REVISED - |
| PLOT DATE = 12/19/2014 | DATE - 12/19/2014 | REVISED - |

**STATE OF ILLINOIS
 DEPARTMENT OF TRANSPORTATION**

**FAP 595 (JOHN DEERE ROAD)
 CROSS SECTIONS**

SCALE: SHEET NO. OF SHEETS STA. 313+50.00 TO STA. 314+00.00

| F.A.P. RTE. | SECTION | COUNTY | TOTAL SHEETS | SHEET NO. |
|---|---------------|-------------|--------------------|-----------|
| 595 | (142-1, 142R) | ROCK ISLAND | 1353 | 1166 |
| FED. ROAD DIST. NO. - ILLINOIS FED. AID PROJECT | | | CONTRACT NO. 64883 | |



FILE NAME: c:\prow\0802193\08\contract_2\design\sections\0254883\st-wash-mainline.dgn

CG Ciorba Group, Inc.
 CONSULTING ENGINEERS
 5507 North Cumberland Avenue, Suite 402
 Chicago, Illinois 60658
 Tel. 773.776.4009 Fax 773.776.4014

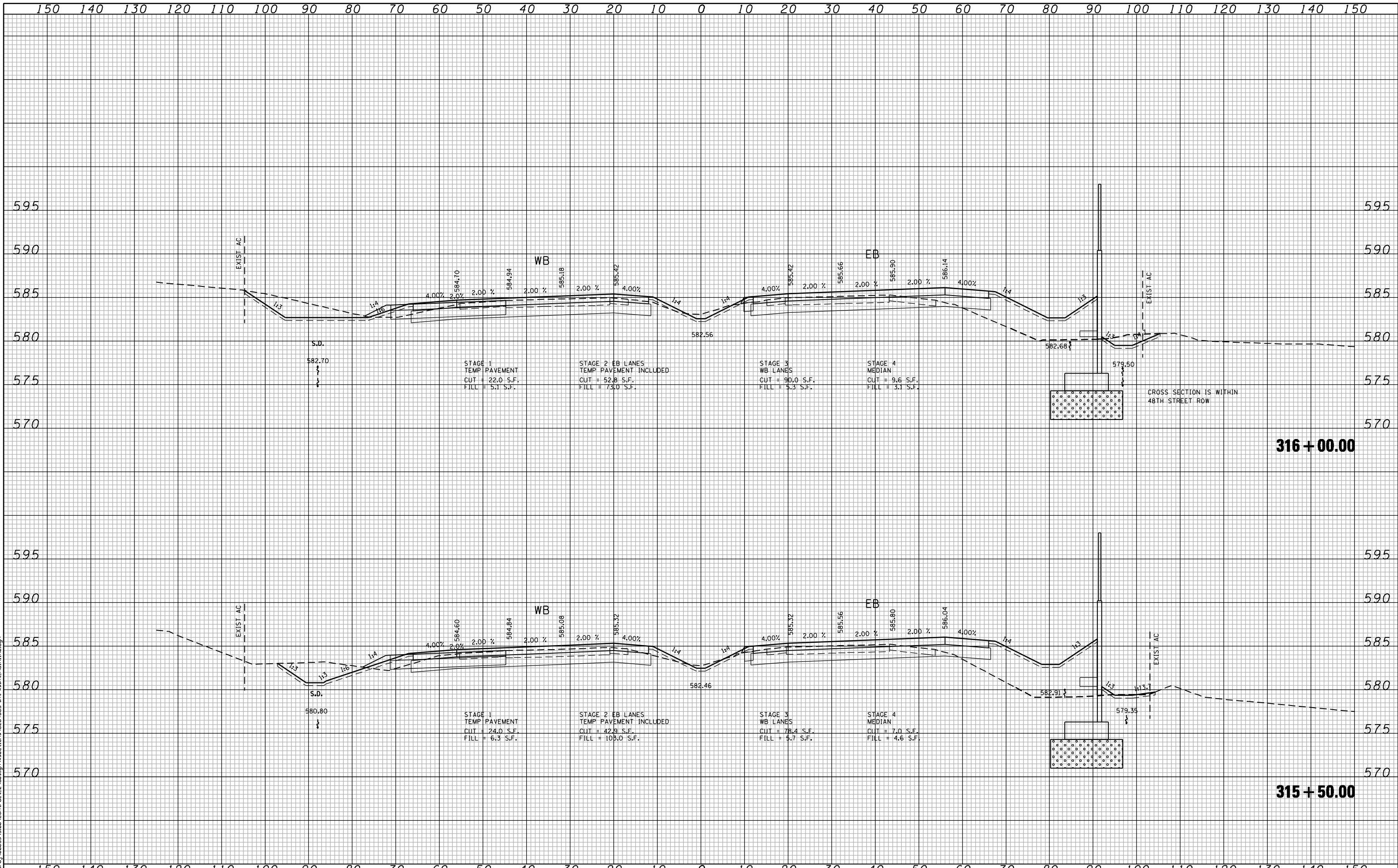
| | | |
|-----------------------------|-------------------|-----------|
| USER NAME = jberendzen | DESIGNED - EPS | REVISED - |
| | DRAWN - NT | REVISED - |
| PLOT SCALE = 20,0000' / IN. | CHECKED - DJD | REVISED - |
| PLOT DATE = 12/19/2014 | DATE - 12/19/2014 | REVISED - |

**STATE OF ILLINOIS
 DEPARTMENT OF TRANSPORTATION**

**FAP 595 (JOHN DEERE ROAD)
 CROSS SECTIONS**

SCALE: SHEET NO. OF SHEETS STA. 314+50.00 TO STA. 315+00.00

| F.A.P. RTE. | SECTION | COUNTY | TOTAL SHEETS | SHEET NO. |
|---|---------------|-------------|--------------------|-----------|
| 595 | (142-1, 142R) | ROCK ISLAND | 1353 | 1167 |
| FED. ROAD DIST. NO. - ILLINOIS FED. AID PROJECT | | | CONTRACT NO. 64883 | |



FILE NAME: c:\prow\0802193.00\contract_2\design\sections\0254883\st-vasht-Mainline.dgn

CG **Ciorba Group, Inc.**
 CONSULTING ENGINEERS
 5507 North Cumberland Avenue, Suite 402
 Chicago, Illinois 60658
 Tel. 773.775.4009 Fax 773.775.4014

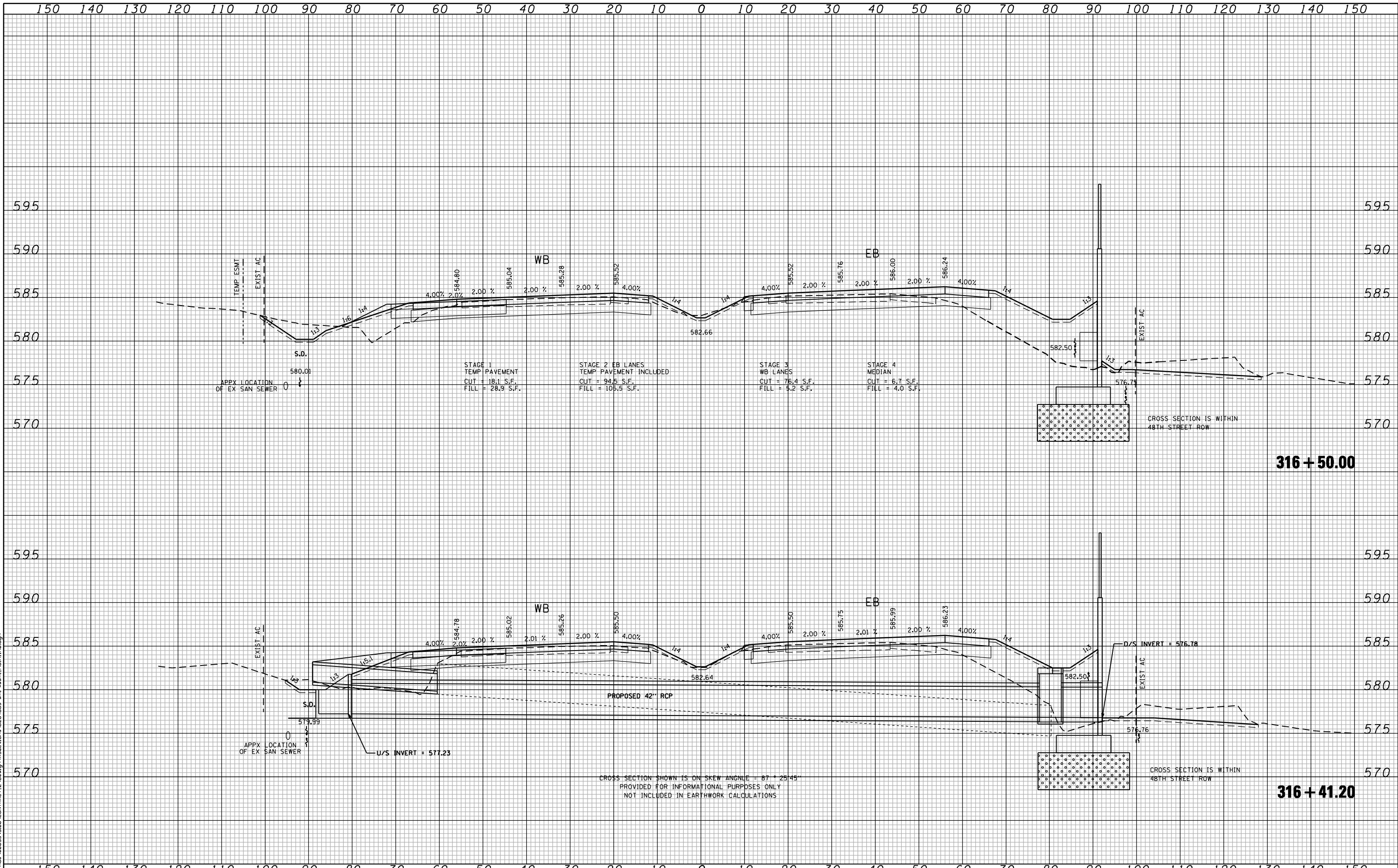
| | | |
|-----------------------------|-------------------|-----------|
| USER NAME = jberendzen | DESIGNED - EPS | REVISED - |
| | DRAWN - NT | REVISED - |
| PLOT SCALE = 20.0000' / IN. | CHECKED - DJD | REVISED - |
| PLOT DATE = 12/19/2014 | DATE - 12/19/2014 | REVISED - |

**STATE OF ILLINOIS
 DEPARTMENT OF TRANSPORTATION**

**FAP 595 (JOHN DEERE ROAD)
 CROSS SECTIONS**

SCALE: SHEET NO. OF SHEETS STA. 315+50.00 TO STA. 316+00.00

| F.A.P. RTE. | SECTION | COUNTY | TOTAL SHEETS | SHEET NO. |
|---|---------------|-------------|--------------|-----------|
| 595 | (142-1, 142)R | ROCK ISLAND | 1353 | 1168 |
| CONTRACT NO. 64883 | | | | |
| FED. ROAD DIST. NO. - [ILLINOIS] FED. AID PROJECT | | | | |



FILE NAME: I:\PROJECTS\000333\CONTRACT 2\Design\Sections\0264883-1111-1111-Mainline.dgn


Ciorba Group, Inc.
 CONSULTING ENGINEERS
 5507 North Cumberland Avenue, Suite 402
 Chicago, Illinois 60658
 Tel. 773.775.4009 Fax 773.775.4014

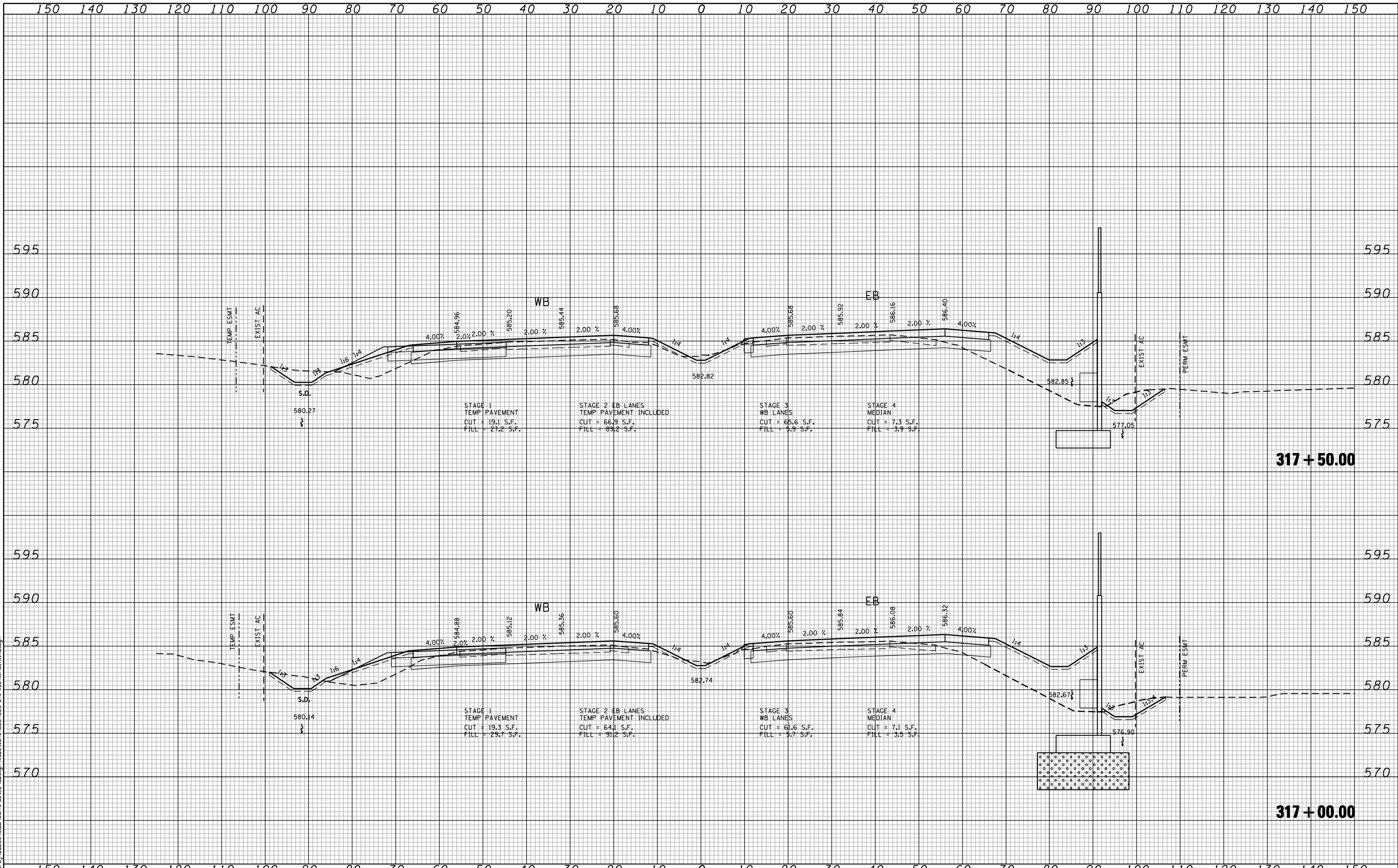
| | | |
|-----------------------------|-------------------|-----------|
| USER NAME = espino | DESIGNED - EPS | REVISED - |
| | DRAWN - NT | REVISED - |
| PLOT SCALE = 20.0000' / IN. | CHECKED - DJD | REVISED - |
| PLOT DATE = 1/22/2015 | DATE - 12/19/2014 | REVISED - |

STATE OF ILLINOIS
DEPARTMENT OF TRANSPORTATION

FAP 595 (JOHN DEERE ROAD)
CROSS SECTIONS

SCALE: SHEET NO. OF SHEETS STA. 316+41.28 TO STA. 316+50.00

| F.A.P. RTE. | SECTION | COUNTY | TOTAL SHEETS | SHEET NO. |
|---|---------------|-------------|--------------------|-----------|
| 595 | (142-1, 142)R | ROCK ISLAND | 1353 | 1169 |
| FED. ROAD DIST. NO. - ILLINOIS FED. AID PROJECT | | | CONTRACT NO. 64883 | |



FILE NAME: c:\prow\0802193\08\contract_2\design\sections\0264883\st-wash-Mainline.dgn

CG Ciorba Group, Inc.
 CONSULTING ENGINEERS
 5507 North Cumberland Avenue, Suite 402
 Chicago, Illinois 60658
 Tel. 773.776.4009 Fax 773.776.4014

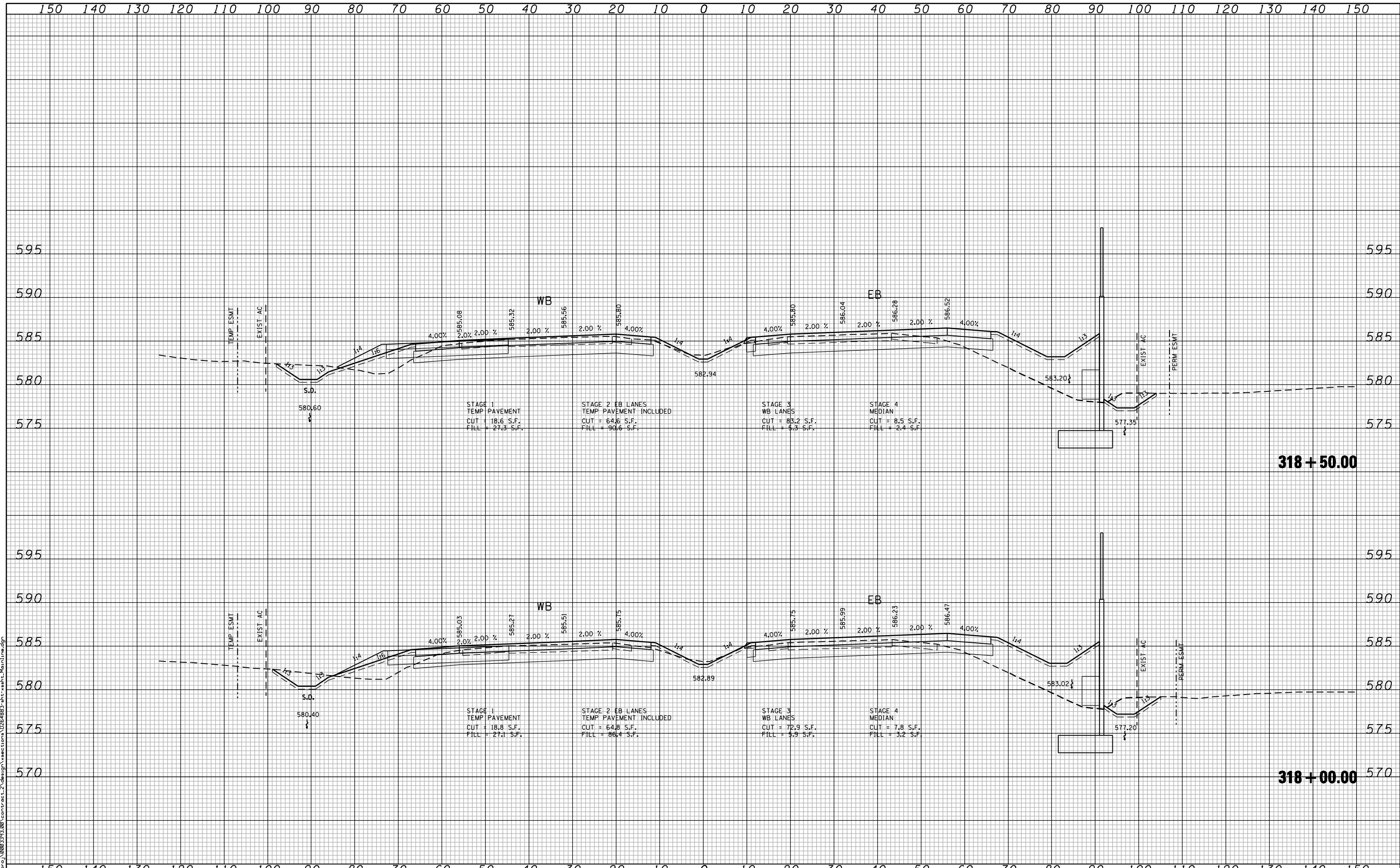
| | | |
|-----------------------------|-------------------|-----------|
| USER NAME = jberendzen | DESIGNED - EPS | REVISED - |
| | DRAWN - NT | REVISED - |
| PLOT SCALE = 20.0000" / IN. | CHECKED - DJD | REVISED - |
| PLOT DATE = 12/19/2014 | DATE - 12/19/2014 | REVISED - |

**STATE OF ILLINOIS
 DEPARTMENT OF TRANSPORTATION**

**FAP 595 (JOHN DEERE ROAD)
 CROSS SECTIONS**

SCALE: SHEET NO. OF SHEETS STA. 317+00.00 TO STA. 317+50.00

| | | | | |
|---|-----------------------|--------------------|--------------------|----------------|
| F.A.P. RTE. 595 | SECTION (142-1, 142)R | COUNTY ROCK ISLAND | TOTAL SHEETS 1353 | SHEET NO. 1170 |
| FED. ROAD DIST. NO. - ILLINOIS FED. AID PROJECT | | | CONTRACT NO. 64883 | |



STAGE 1
TEMP PAVEMENT
CUT = 18.6 S.F.
FILL = 27.3 S.F.

STAGE 2 EB LANES
TEMP PAVEMENT INCLUDED
CUT = 64.6 S.F.
FILL = 90.6 S.F.

STAGE 3
WB LANES
CUT = 83.2 S.F.
FILL = 4.3 S.F.

STAGE 4
MEDIAN
CUT = 8.5 S.F.
FILL = 2.4 S.F.

STAGE 1
TEMP PAVEMENT
CUT = 18.8 S.F.
FILL = 27.1 S.F.

STAGE 2 EB LANES
TEMP PAVEMENT INCLUDED
CUT = 64.8 S.F.
FILL = 86.4 S.F.

STAGE 3
WB LANES
CUT = 72.9 S.F.
FILL = 5.9 S.F.

STAGE 4
MEDIAN
CUT = 7.8 S.F.
FILL = 3.2 S.F.

318 + 50.00

318 + 00.00

CG Ciorba Group, Inc.
CONSULTING ENGINEERS
5507 North Cumberland Avenue, Suite 402
Chicago, Illinois 60658
Tel. 773.776.4009 Fax 773.776.4014

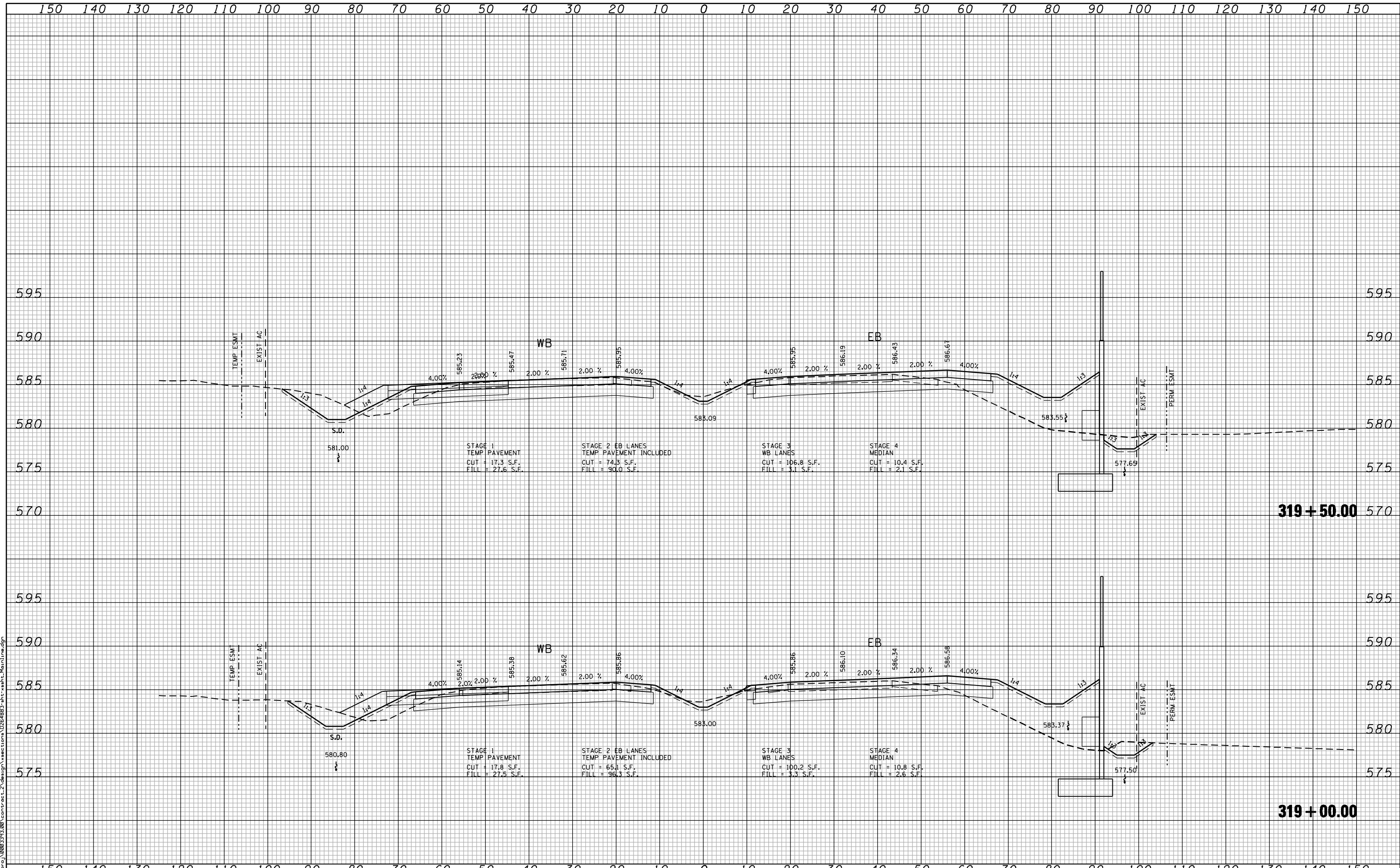
| | | |
|-----------------------------|-------------------|-----------|
| USER NAME = jberendzen | DESIGNED - EPS | REVISED - |
| | DRAWN - NT | REVISED - |
| PLOT SCALE = 20.0000" / IN. | CHECKED - DJD | REVISED - |
| PLOT DATE = 12/19/2014 | DATE - 12/19/2014 | REVISED - |

**STATE OF ILLINOIS
DEPARTMENT OF TRANSPORTATION**

**FAP 595 (JOHN DEERE ROAD)
CROSS SECTIONS**

SCALE: SHEET NO. OF SHEETS STA. 318+00.00 TO STA. 318+50.00

| F.A.P. RTE. | SECTION | COUNTY | TOTAL SHEETS | SHEET NO. |
|---|---------------|-------------|--------------------|-----------|
| 595 | (142-1, 142)R | ROCK ISLAND | 1353 | 1171 |
| FED. ROAD DIST. NO. - ILLINOIS FED. AID PROJECT | | | CONTRACT NO. 64883 | |



FILE NAME: c:\p\proj\0802\93\08\contract_2\design\sections\0264883\sh-t-wash-MAINLINE.dgn

CG Ciorba Group, Inc.
 CONSULTING ENGINEERS
 5507 North Cumberland Avenue, Suite 402
 Chicago, Illinois 60656
 Tel. 773.775.4009 Fax 773.775.4014

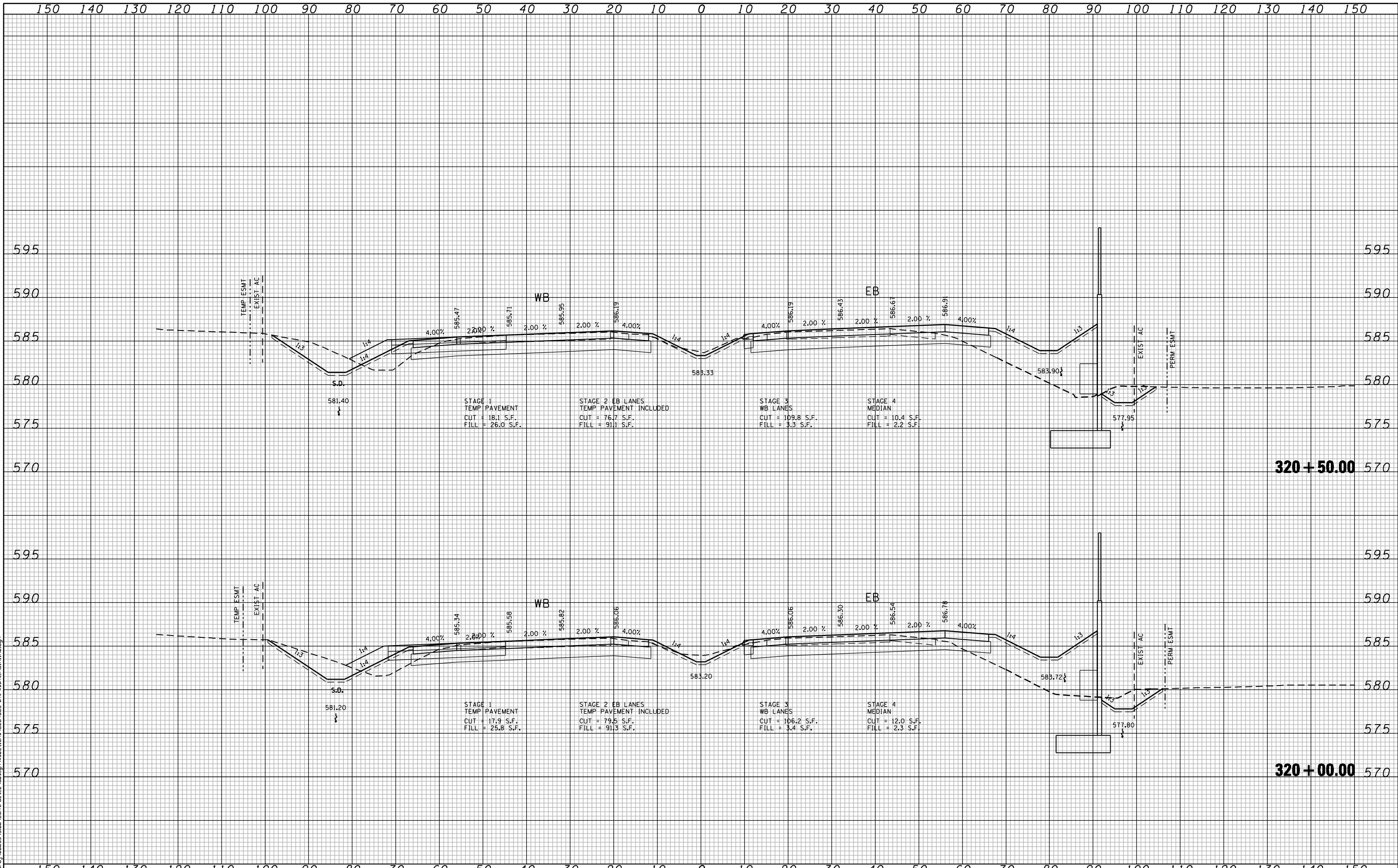
| | | |
|-----------------------------|-------------------|-----------|
| USER NAME = jberendzen | DESIGNED - EPS | REVISED - |
| PLOT SCALE = 20.0000" / IN. | DRAWN - NT | REVISED - |
| PLOT DATE = 12/19/2014 | CHECKED - DJD | REVISED - |
| | DATE - 12/19/2014 | REVISED - |

**STATE OF ILLINOIS
 DEPARTMENT OF TRANSPORTATION**

**FAP 595 (JOHN DEERE ROAD)
 CROSS SECTIONS**

SCALE: SHEET NO. OF SHEETS STA. 319+00.00 TO STA. 319+50.00

| | | | | |
|---|-----------------------|--------------------|--------------------|----------------|
| F.A.P. RTE. 595 | SECTION (142-1, 142)R | COUNTY ROCK ISLAND | TOTAL SHEETS 1353 | SHEET NO. 1172 |
| FED. ROAD DIST. NO. - ILLINOIS FED. AID PROJECT | | | CONTRACT NO. 64B83 | |



FILE NAME: c:\prow\0802193\08\contract_2\design\sections\0254883\st-wash-mainline.dgn

CG Ciorba Group, Inc.
 CONSULTING ENGINEERS
 5507 North Cumberland Avenue, Suite 402
 Chicago, Illinois 60658
 Tel. 773.776.4009 Fax 773.776.4014

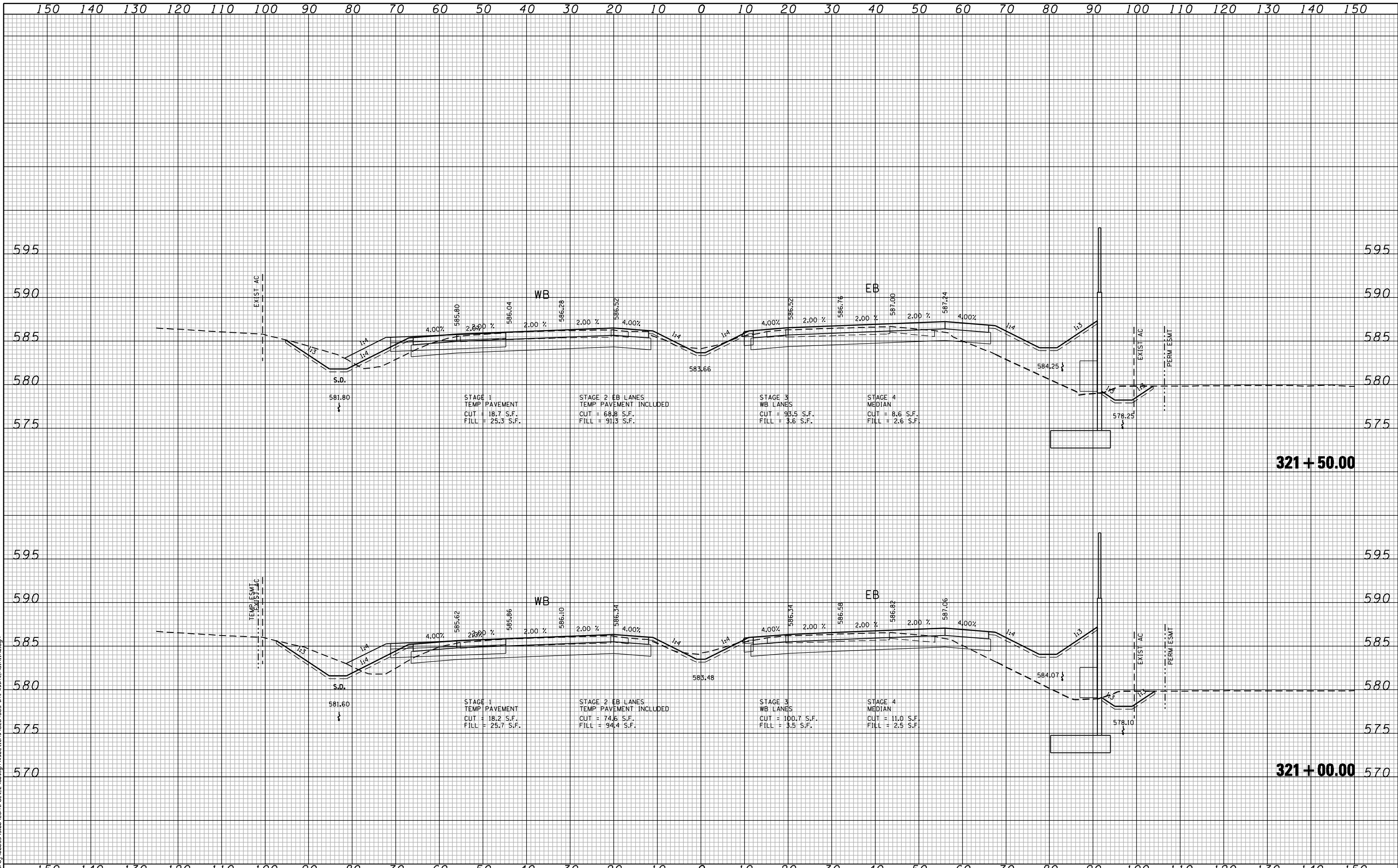
| | | |
|-----------------------------|-------------------|-----------|
| USER NAME = jberendzen | DESIGNED - EPS | REVISED - |
| | DRAWN - NT | REVISED - |
| PLOT SCALE = 20.0000' / IN. | CHECKED - DJD | REVISED - |
| PLOT DATE = 12/19/2014 | DATE - 12/19/2014 | REVISED - |

**STATE OF ILLINOIS
 DEPARTMENT OF TRANSPORTATION**

**FAP 595 (JOHN DEERE ROAD)
 CROSS SECTIONS**

SCALE: SHEET NO. OF SHEETS STA. 320+00.00 TO STA. 320+50.00

| F.A.P. RTE. | SECTION | COUNTY | TOTAL SHEETS | SHEET NO. |
|---|---------------|-------------|--------------|-----------|
| 595 | (142-1, 142)R | ROCK ISLAND | 1353 | 1173 |
| CONTRACT NO. 64883 | | | | |
| FED. ROAD DIST. NO. - ILLINOIS FED. AID PROJECT | | | | |



FILE NAME: c:\prow\0802193\08\contract_2\design\sections\0254883\sh-t-wash-Mainline.dgn

Ciorba Group, Inc.
 CONSULTING ENGINEERS
 5507 North Cumberland Avenue, Suite 402
 Chicago, Illinois 60658
 Tel. 773.775.4009 Fax 773.775.4014

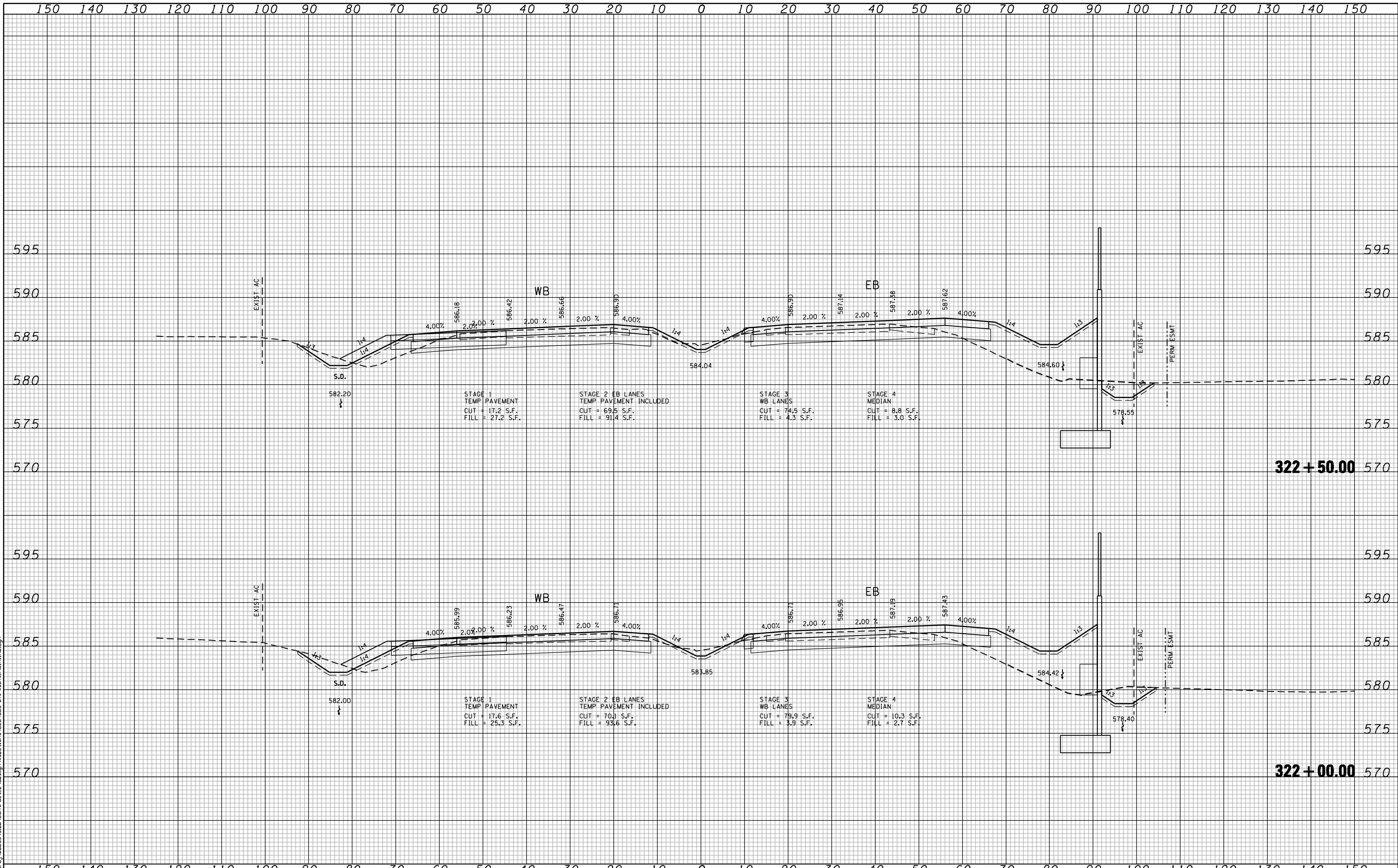
| | | |
|-----------------------------|-------------------|-----------|
| USER NAME = jberendzen | DESIGNED - EPS | REVISED - |
| | DRAWN - NT | REVISED - |
| PLOT SCALE = 20.0000" / IN. | CHECKED - DJD | REVISED - |
| PLOT DATE = 12/19/2014 | DATE - 12/19/2014 | REVISED - |

**STATE OF ILLINOIS
 DEPARTMENT OF TRANSPORTATION**

**FAP 595 (JOHN DEERE ROAD)
 CROSS SECTIONS**

SCALE: SHEET NO. OF SHEETS STA. 321+00.00 TO STA. 321+50.00

| F.A.P. RTE. | SECTION | COUNTY | TOTAL SHEETS | SHEET NO. |
|---|---------------|-------------|--------------------|-----------|
| 595 | (142-1, 142)R | ROCK ISLAND | 1353 | 1174 |
| FED. ROAD DIST. NO. - ILLINOIS FED. AID PROJECT | | | CONTRACT NO. 64883 | |



FILE NAME: c:\prow\0802193\08\contract_2\design\sections\0254883\st-est-MAINLINE.dgn

CG Ciorba Group, Inc.
 CONSULTING ENGINEERS
 5507 North Cumberland Avenue, Suite 402
 Chicago, Illinois 60658
 Tel. 773.775.4009 Fax 773.775.4014

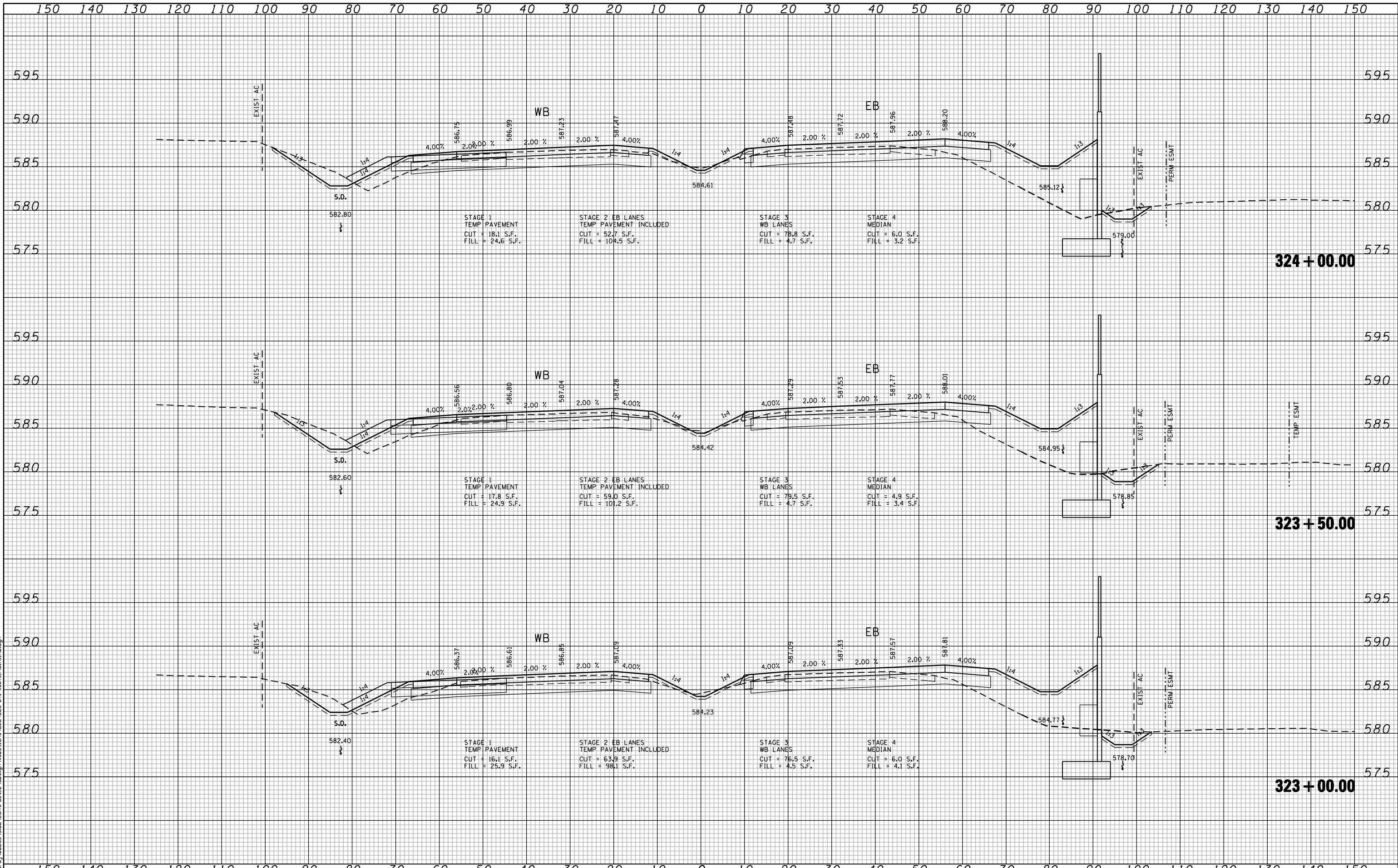
| | | |
|-----------------------------|-------------------|-----------|
| USER NAME = jberendzen | DESIGNED - EPS | REVISED - |
| | DRAWN - NT | REVISED - |
| PLOT SCALE = 20,0000" / IN. | CHECKED - DJD | REVISED - |
| PLOT DATE = 12/19/2014 | DATE - 12/19/2014 | REVISED - |

**STATE OF ILLINOIS
 DEPARTMENT OF TRANSPORTATION**

**FAP 595 (JOHN DEERE ROAD)
 CROSS SECTIONS**

SCALE: SHEET NO. OF SHEETS STA. 322+00.00 TO STA. 322+50.00

| F.A.P. RTE. | SECTION | COUNTY | TOTAL SHEETS | SHEET NO. |
|---|---------------|-------------|--------------------|-----------|
| 595 | (142-1, 142)R | ROCK ISLAND | 1353 | 1175 |
| FED. ROAD DIST. NO. - ILLINOIS FED. AID PROJECT | | | CONTRACT NO. 64883 | |



FILE NAME: c:\p\0802393\08\contract_2\design\sections\0264883\st-wash-mainline.dgn

CG Ciorba Group, Inc.
 CONSULTING ENGINEERS
 5507 North Cumberland Avenue, Suite 402
 Chicago, Illinois 60656
 Tel. 773.775.4009 Fax 773.775.4014

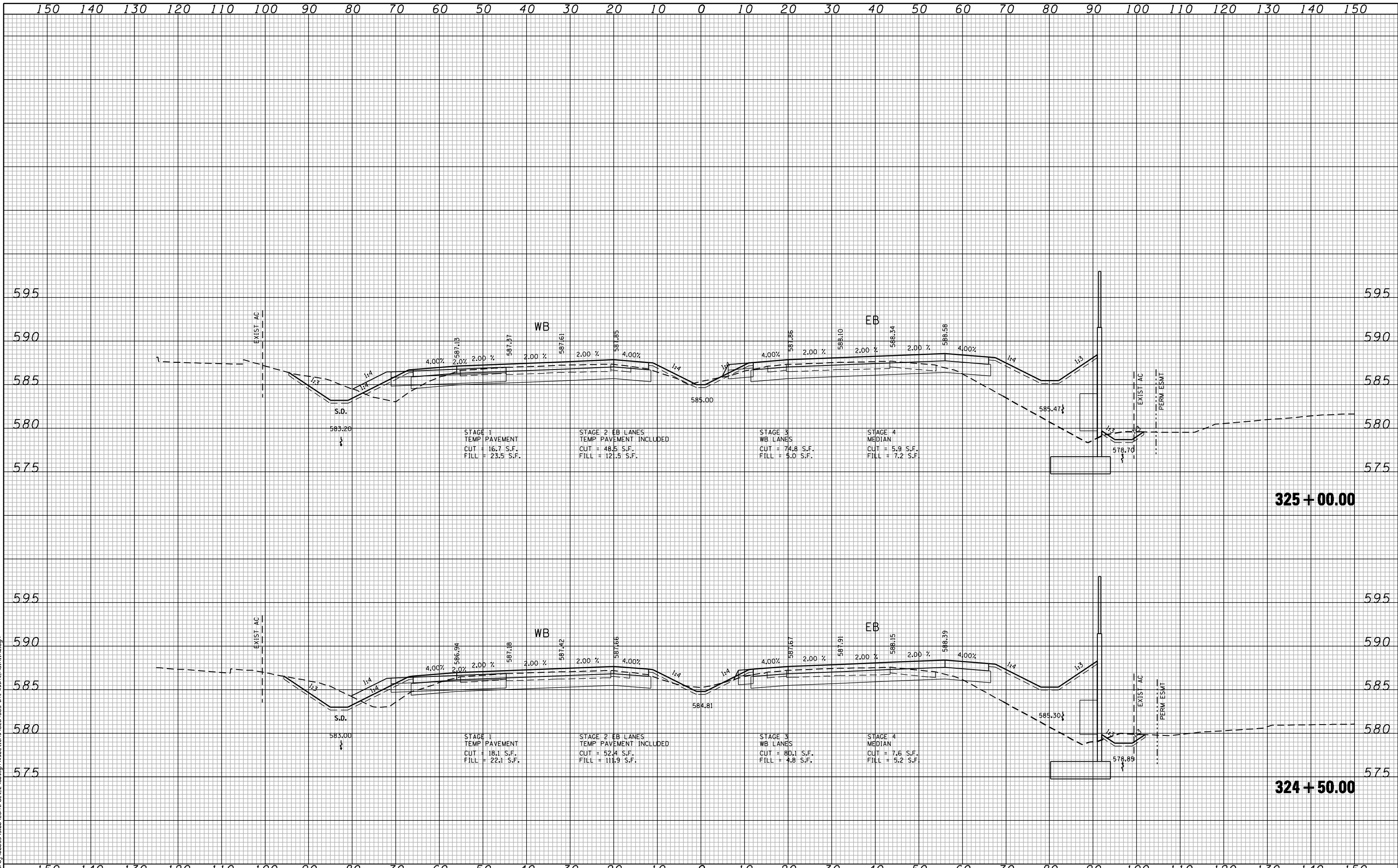
| | | |
|-----------------------------|-------------------|-----------|
| USER NAME = jberendzen | DESIGNED - EPS | REVISED - |
| PLOT SCALE = 20.0000' / IN. | DRAWN - NT | REVISED - |
| PLOT DATE = 12/19/2014 | CHECKED - DJD | REVISED - |
| | DATE - 12/19/2014 | REVISED - |

**STATE OF ILLINOIS
 DEPARTMENT OF TRANSPORTATION**

**FAP 595 (JOHN DEERE ROAD)
 CROSS SECTIONS**

SCALE: SHEET NO. OF SHEETS STA. 323+00.00 TO STA. 324+00.00

| F.A.P. RTE. | SECTION | COUNTY | TOTAL SHEETS | SHEET NO. |
|---|---------------|-------------|--------------------|-----------|
| 595 | (142-1, 142R) | ROCK ISLAND | 1353 | 1176 |
| FED. ROAD DIST. NO. - ILLINOIS FED. AID PROJECT | | | CONTRACT NO. 64883 | |



FILE NAME: c:\p\0802\93\08\contract_2\design\sections\0264883\st-est-mainline.dgn

CG Ciorba Group, Inc.
 CONSULTING ENGINEERS
 5507 North Cumberland Avenue, Suite 402
 Chicago, Illinois 60658
 Tel. 773.775.4009 Fax 773.775.4014

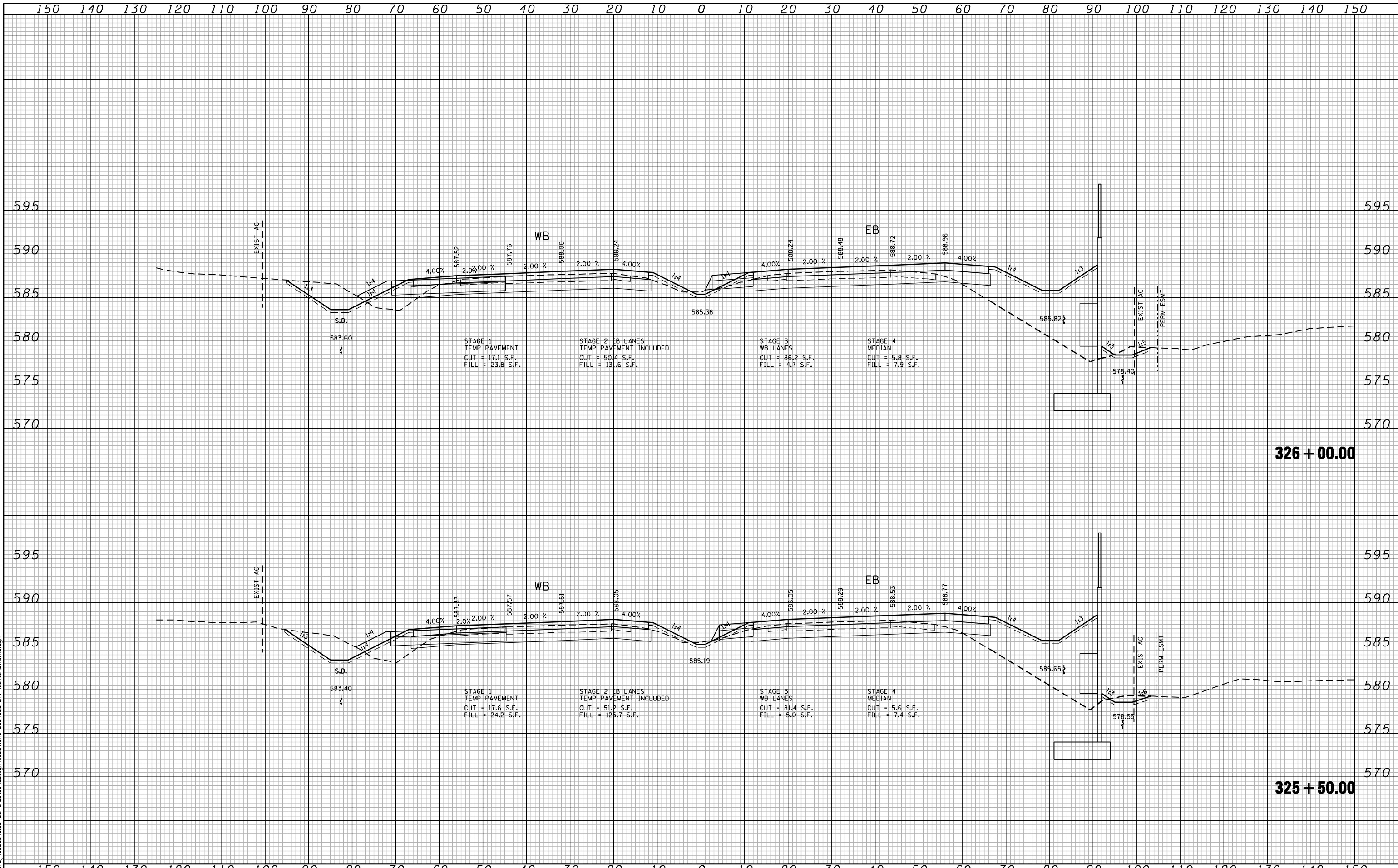
| | | |
|-----------------------------|-------------------|-----------|
| USER NAME = jberendzen | DESIGNED - EPS | REVISED - |
| | DRAWN - NT | REVISED - |
| PLOT SCALE = 20.0000" / IN. | CHECKED - DJD | REVISED - |
| PLOT DATE = 12/19/2014 | DATE - 12/19/2014 | REVISED - |

**STATE OF ILLINOIS
 DEPARTMENT OF TRANSPORTATION**

**FAP 595 (JOHN DEERE ROAD)
 CROSS SECTIONS**

SCALE: SHEET NO. OF SHEETS STA. 324+50.00 TO STA. 325+00.00

| F.A.P. RTE. | SECTION | COUNTY | TOTAL SHEETS | SHEET NO. |
|---|---------------|-------------|--------------------|-----------|
| 595 | (142-1, 142)R | ROCK ISLAND | 1353 | 1177 |
| FED. ROAD DIST. NO. - ILLINOIS FED. AID PROJECT | | | CONTRACT NO. 64883 | |



FILE NAME: c:\prow\0802193\08\contract\2\design\sections\0254883\stt-wash-mainline.dgn

CG **Ciorba Group, Inc.**
 CONSULTING ENGINEERS
 5507 North Cumberland Avenue, Suite 402
 Chicago, Illinois 60656
 Tel. 773.775.4009 Fax 773.775.4014

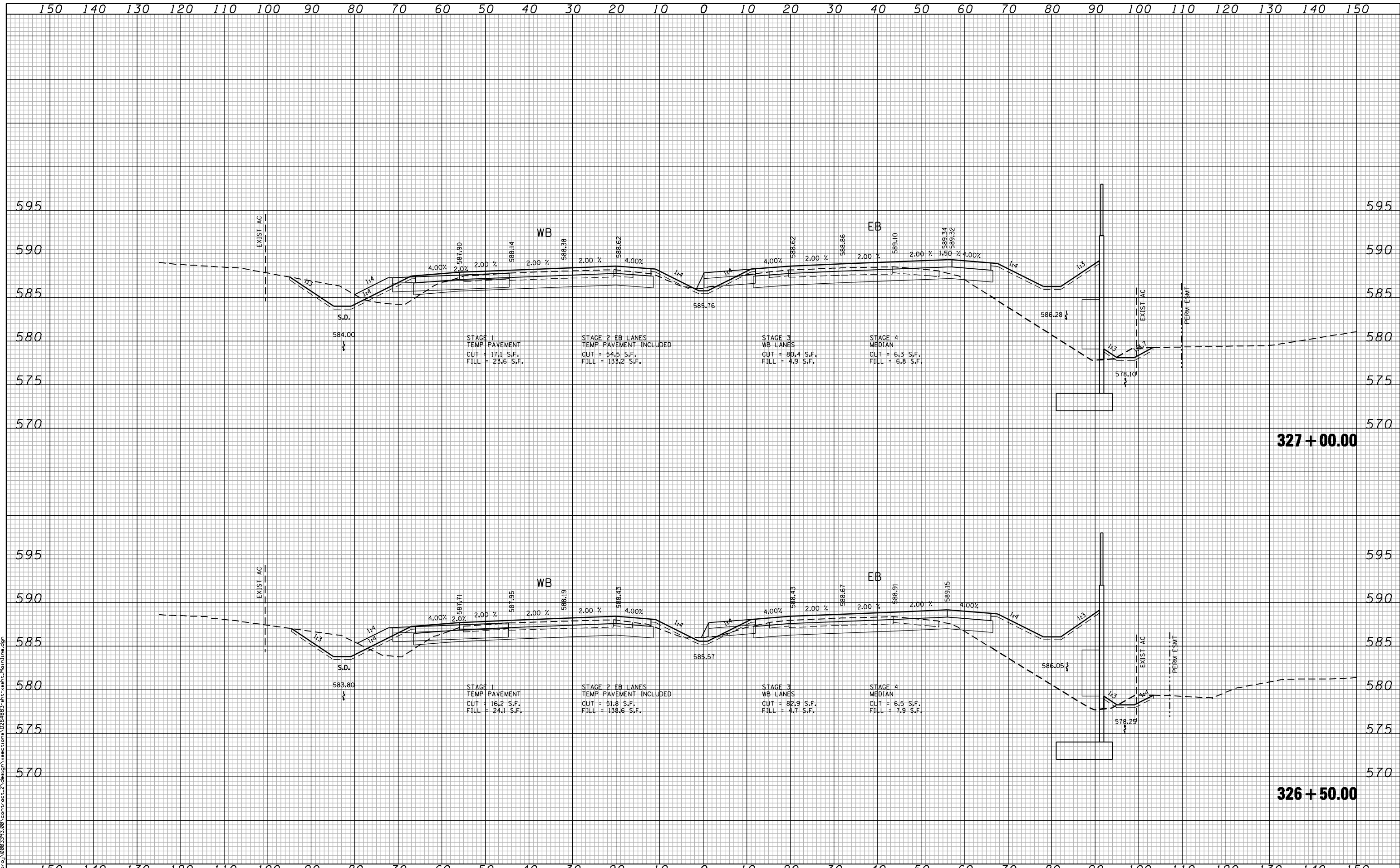
| | | |
|-----------------------------|-------------------|-----------|
| USER NAME = jberendzen | DESIGNED - EPS | REVISED - |
| | DRAWN - NT | REVISED - |
| PLOT SCALE = 20.0000" / IN. | CHECKED - DJD | REVISED - |
| PLOT DATE = 12/19/2014 | DATE - 12/19/2014 | REVISED - |

**STATE OF ILLINOIS
 DEPARTMENT OF TRANSPORTATION**

**FAP 595 (JOHN DEERE ROAD)
 CROSS SECTIONS**

SCALE: SHEET NO. OF SHEETS STA. 325+50.00 TO STA. 326+00.00

| F.A.P. RTE. | SECTION | COUNTY | TOTAL SHEETS | SHEET NO. |
|---|---------------|-------------|--------------------|-----------|
| 595 | (142-1, 142)R | ROCK ISLAND | 1353 | 1178 |
| FED. ROAD DIST. NO. - ILLINOIS FED. AID PROJECT | | | CONTRACT NO. 64883 | |



FILE NAME: c:\prow\0802393.00\contract_2\design\sections\0264883_sht-washc_Mainline.dgn

CG **Ciorba Group, Inc.**
 CONSULTING ENGINEERS
 5507 North Cumberland Avenue, Suite 402
 Chicago, Illinois 60656
 Tel. 773.775.4009 Fax 773.775.4014

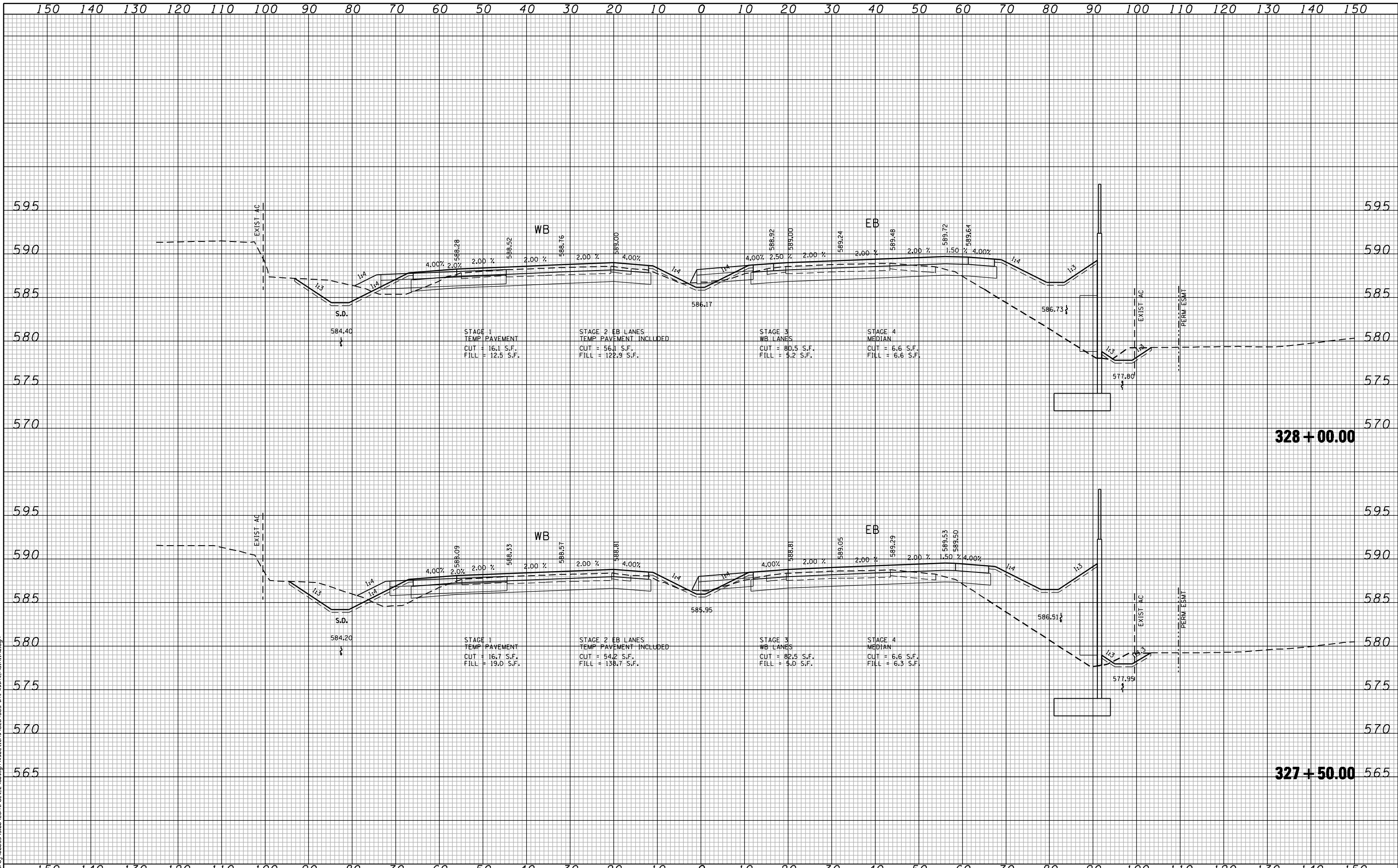
| | | |
|-----------------------------|-------------------|----------|
| USER NAME = jberendzen | DESIGNED - EPS | REVISD - |
| | DRAWN - NT | REVISD - |
| PLOT SCALE = 20.0000" / IN. | CHECKED - DJD | REVISD - |
| PLOT DATE = 12/19/2014 | DATE - 12/19/2014 | REVISD - |

**STATE OF ILLINOIS
 DEPARTMENT OF TRANSPORTATION**

**FAP 595 (JOHN DEERE ROAD)
 CROSS SECTIONS**

| | | | | |
|--------|-----------|-----------|----------------|-------------------|
| SCALE: | SHEET NO. | OF SHEETS | STA. 326+50.00 | TO STA. 327+00.00 |
|--------|-----------|-----------|----------------|-------------------|

| | | | | |
|---|---------------|-------------|--------------------|-----------|
| F.A.P. RTE. | SECTION | COUNTY | TOTAL SHEETS | SHEET NO. |
| 595 | (142-1, 142)R | ROCK ISLAND | 1353 | 1179 |
| FED. ROAD DIST. NO. - ILLINOIS FED. AID PROJECT | | | CONTRACT NO. 64883 | |



FILE NAME: c:\prow\0802193\08\contract_2\design\sections\0254883\st-ashh-Mainline.dgn

CG Ciorba Group, Inc.
 CONSULTING ENGINEERS
 5507 North Cumberland Avenue, Suite 402
 Chicago, Illinois 60658
 Tel. 773.775.4009 Fax 773.775.4014

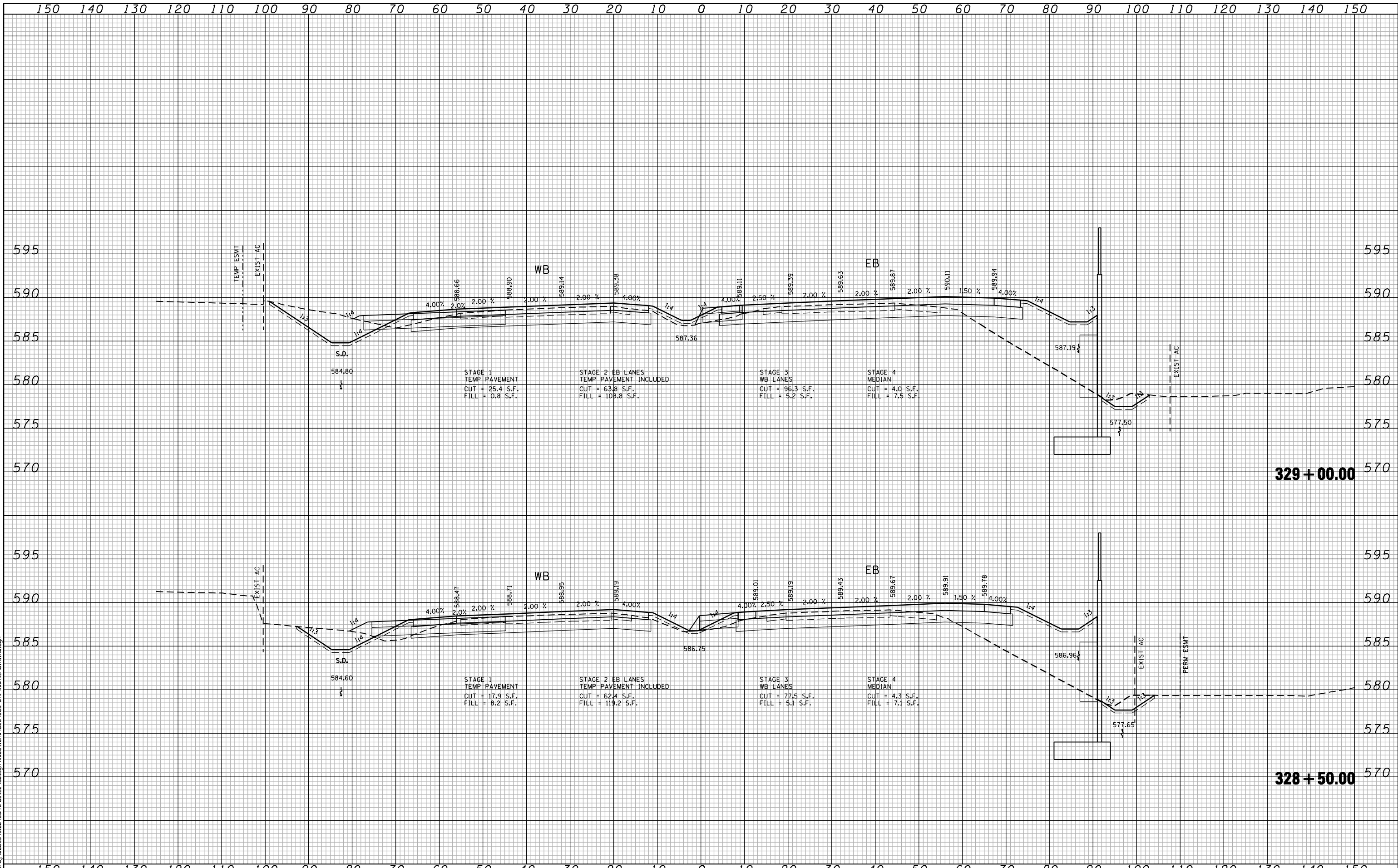
| | | |
|-----------------------------|-------------------|-----------|
| USER NAME = jberendzen | DESIGNED - EPS | REVISED - |
| | DRAWN - NT | REVISED - |
| PLOT SCALE = 20.0000" / IN. | CHECKED - DJD | REVISED - |
| PLOT DATE = 12/19/2014 | DATE - 12/19/2014 | REVISED - |

**STATE OF ILLINOIS
 DEPARTMENT OF TRANSPORTATION**

**FAP 595 (JOHN DEERE ROAD)
 CROSS SECTIONS**

SCALE: SHEET NO. OF SHEETS STA. 327+50.00 TO STA. 328+00.00

| | | | | |
|---|---------------|-------------|--------------------|-----------|
| F.A.P. RTE. | SECTION | COUNTY | TOTAL SHEETS | SHEET NO. |
| 595 | (142-1, 142R) | ROCK ISLAND | 1353 | 1180 |
| FED. ROAD DIST. NO. - ILLINOIS FED. AID PROJECT | | | CONTRACT NO. 64883 | |



FILE NAME: c:\prow\0802193\08\contract_2\design\sections\0264883\st-wash-MainLine.dgn

CG Ciorba Group, Inc.
 CONSULTING ENGINEERS
 5507 North Cumberland Avenue, Suite 402
 Chicago, Illinois 60658
 Tel. 773.775.4009 Fax 773.775.4014

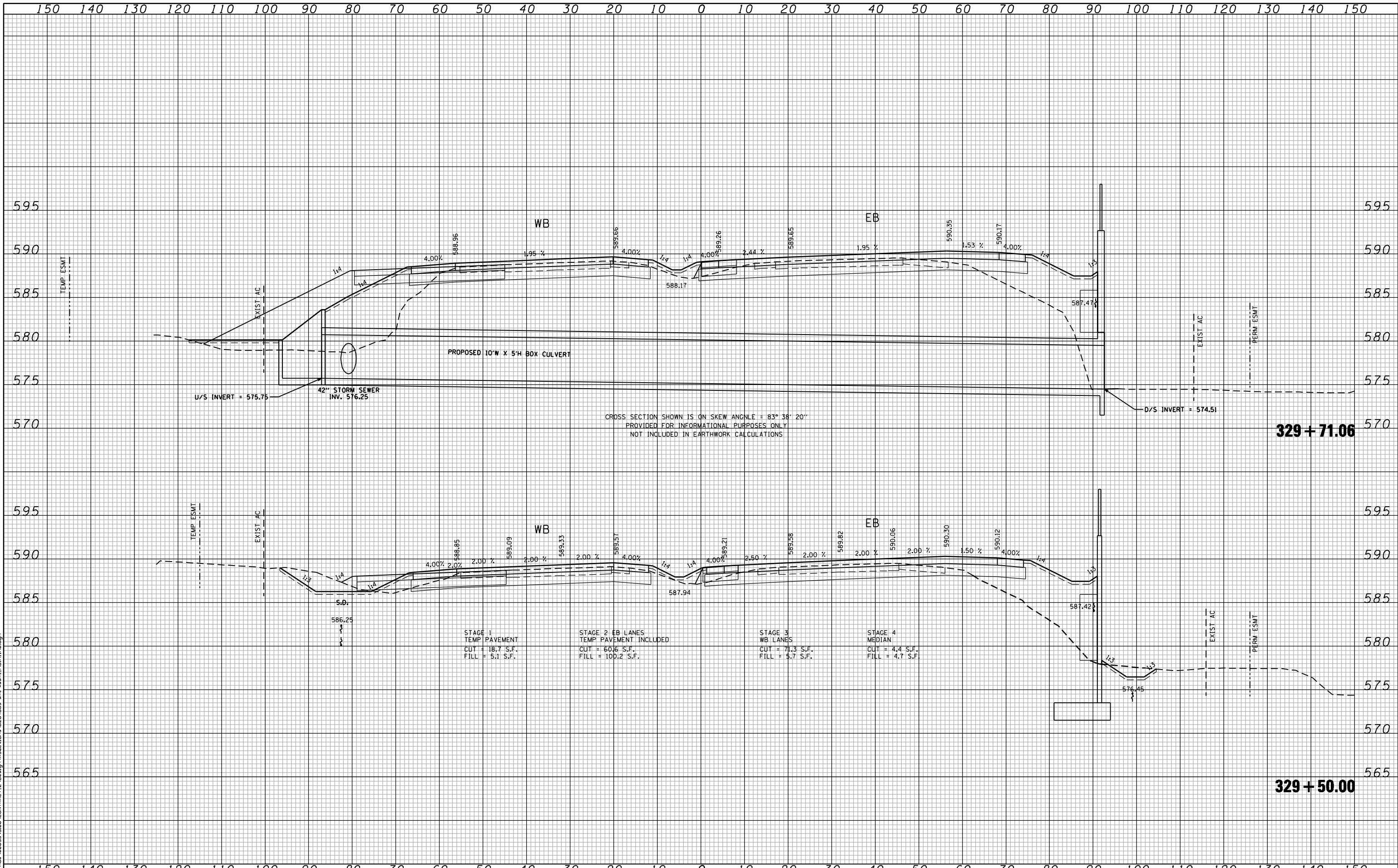
| | | |
|-----------------------------|-------------------|-----------|
| USER NAME = jberendzen | DESIGNED - EPS | REVISED - |
| | DRAWN - NT | REVISED - |
| PLOT SCALE = 20.0000" / IN. | CHECKED - DJD | REVISED - |
| PLOT DATE = 12/19/2014 | DATE - 12/19/2014 | REVISED - |

**STATE OF ILLINOIS
 DEPARTMENT OF TRANSPORTATION**

**FAP 595 (JOHN DEERE ROAD)
 CROSS SECTIONS**

SCALE: SHEET NO. OF SHEETS STA. 328+50.00 TO STA. 329+00.00

| | | | | |
|---|-----------------------|--------------------|--------------------|----------------|
| F.A.P. RTE. 595 | SECTION (142-1, 142)R | COUNTY ROCK ISLAND | TOTAL SHEETS 1353 | SHEET NO. 1181 |
| FED. ROAD DIST. NO. - ILLINOIS FED. AID PROJECT | | | CONTRACT NO. 64883 | |



FILE NAME: N:\PROJ\000333.00\CONTRACT_2\Design\Sections\0264883-1111-1111-Mainline.dgn

CG Ciorba Group, Inc.
 CONSULTING ENGINEERS
 5507 North Cumberland Avenue, Suite 402
 Chicago, Illinois 60658
 Tel. 773.776.4009 Fax 773.776.4014

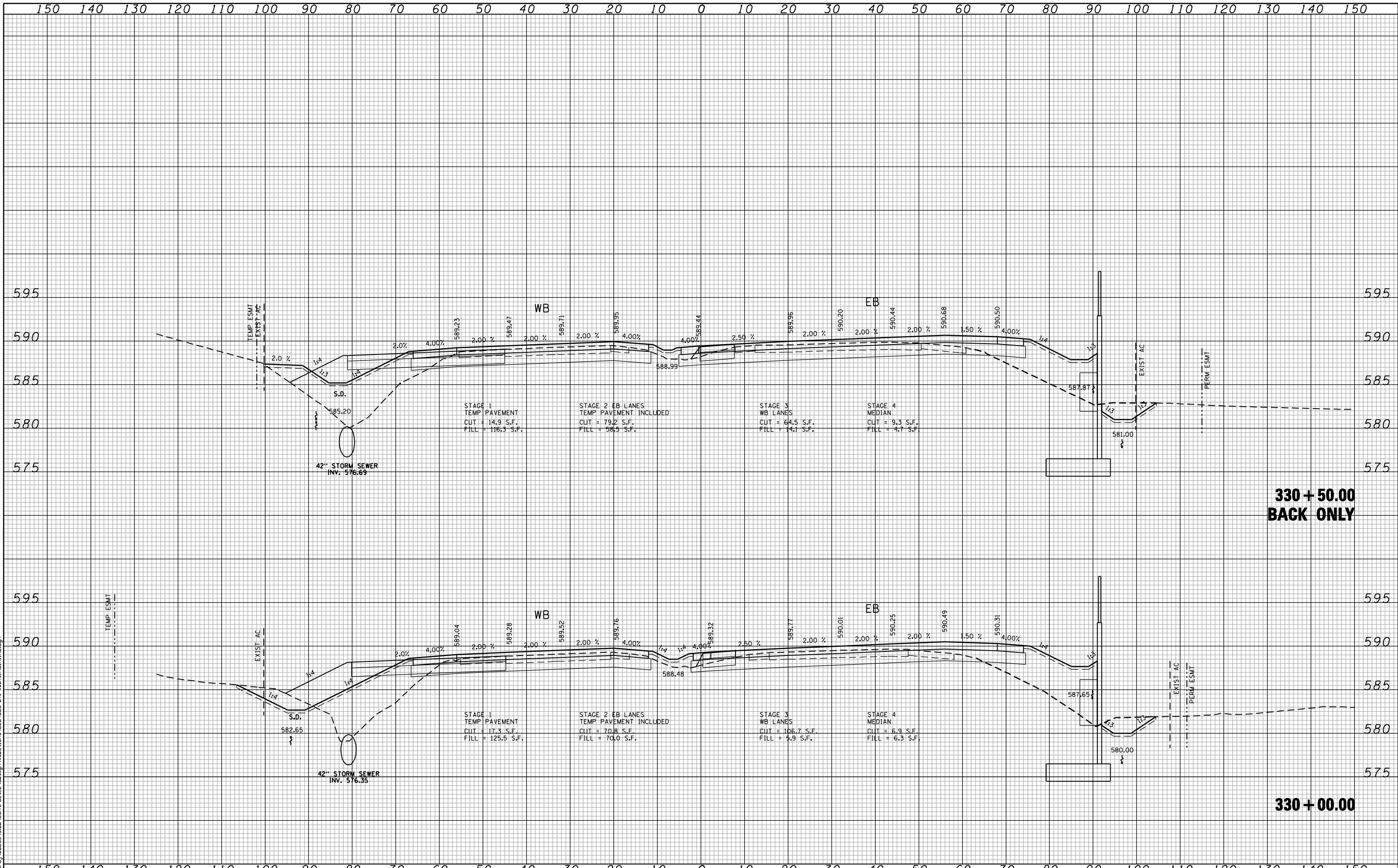
| | | |
|-----------------------------|-------------------|-----------|
| USER NAME = ntumbv | DESIGNED - EPS | REVISED - |
| | DRAWN - NT | REVISED - |
| PLOT SCALE = 20.0000" / IN. | CHECKED - DJD | REVISED - |
| PLOT DATE = 1/20/2015 | DATE - 12/19/2014 | REVISED - |

**STATE OF ILLINOIS
 DEPARTMENT OF TRANSPORTATION**

**FAP 595 (JOHN DEERE ROAD)
 CROSS SECTIONS**

SCALE: SHEET NO. OF SHEETS STA. 329+50.00 TO STA. 329+71.06

| F.A.P. RTE. | SECTION | COUNTY | TOTAL SHEETS | SHEET NO. |
|---|---------------|-------------|--------------|-----------|
| 595 | (142-1, 142)R | ROCK ISLAND | 1353 | 1182 |
| CONTRACT NO. 64883 | | | | |
| FED. ROAD DIST. NO. - ILLINOIS FED. AID PROJECT | | | | |



**330 + 50.00
BACK ONLY**

330 + 00.00

FILE NAME: c:\p\proj\0802193\08\contract_2\design\sections\0254883\st-ssht-MainLine.dgn

CG **Ciorba Group, Inc.**
 CONSULTING ENGINEERS
 5507 North Cumberland Avenue, Suite 402
 Chicago, Illinois 60658
 Tel. 773.775.4009 Fax 773.775.4014

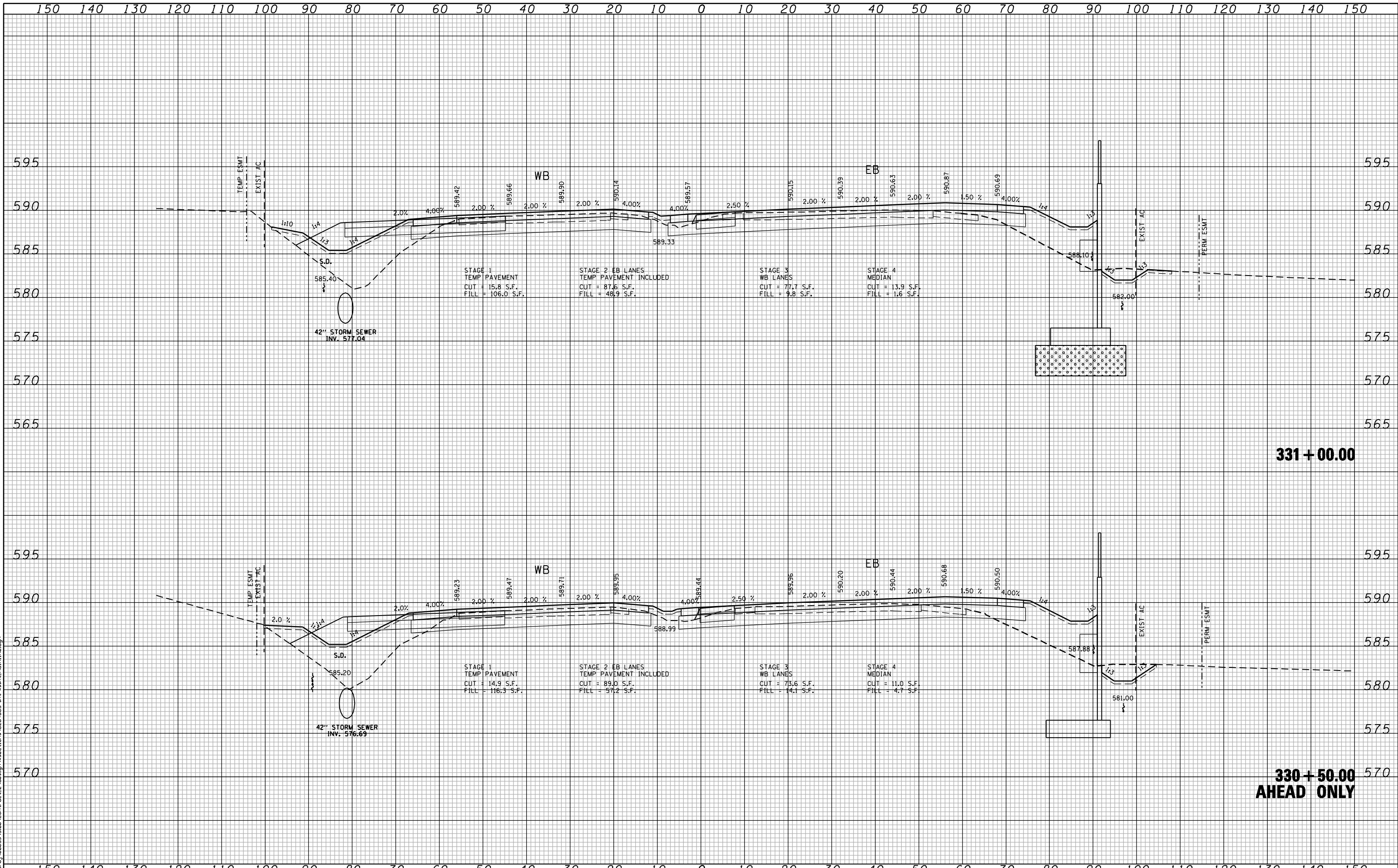
| | | |
|-----------------------------|-------------------|-----------|
| USER NAME = jberendzen | DESIGNED - EPS | REVISED - |
| | DRAWN - NT | REVISED - |
| PLOT SCALE = 20.0000" / IN. | CHECKED - DJD | REVISED - |
| PLOT DATE = 12/19/2014 | DATE - 12/19/2014 | REVISED - |

**STATE OF ILLINOIS
DEPARTMENT OF TRANSPORTATION**

**FAP 595 (JOHN DEERE ROAD)
CROSS SECTIONS**

SCALE: SHEET NO. OF SHEETS STA. 330+00.00 TO STA. 330+49.98

| F.A.P. RTE. | SECTION | COUNTY | TOTAL SHEETS | SHEET NO. |
|---|---------------|-------------|--------------------|-----------|
| 595 | (142-1, 142R) | ROCK ISLAND | 1353 | 1183 |
| FED. ROAD DIST. NO. - ILLINOIS FED. AID PROJECT | | | CONTRACT NO. 64883 | |



FILE NAME: c:\prow\0802193.08\contract_2\design\sections\0264883\st-washc-mainline.dgn

CG Ciorba Group, Inc.
 CONSULTING ENGINEERS
 5507 North Cumberland Avenue, Suite 402
 Chicago, Illinois 60658
 Tel. 773.776.4009 Fax 773.776.4014

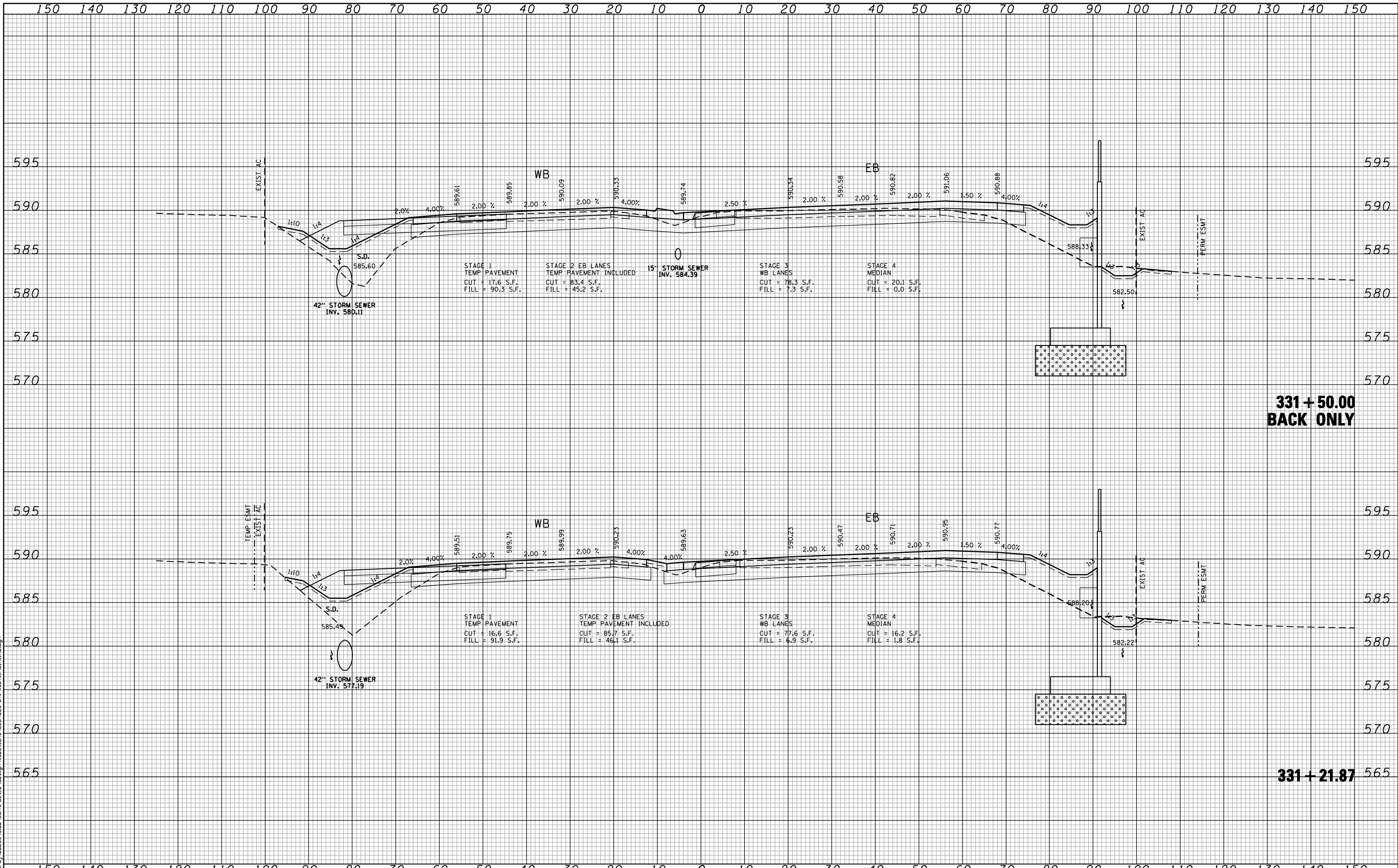
| | | |
|-----------------------------|-------------------|-----------|
| USER NAME = jberendzen | DESIGNED - EPS | REVISED - |
| | DRAWN - NT | REVISED - |
| PLOT SCALE = 20.0000" / IN. | CHECKED - DJD | REVISED - |
| PLOT DATE = 12/19/2014 | DATE - 12/19/2014 | REVISED - |

**STATE OF ILLINOIS
 DEPARTMENT OF TRANSPORTATION**

**FAP 595 (JOHN DEERE ROAD)
 CROSS SECTIONS**

SCALE: SHEET NO. OF SHEETS STA. 330+50.00 TO STA. 331+00.00

| F.A.P. RTE. | SECTION | COUNTY | TOTAL SHEETS | SHEET NO. |
|---|---------------|-------------|--------------------|-----------|
| 595 | (142-1, 142)R | ROCK ISLAND | 1353 | 1184 |
| FED. ROAD DIST. NO. - ILLINOIS FED. AID PROJECT | | | CONTRACT NO. 64B83 | |



**331+50.00
BACK ONLY**

331+21.87

FILE NAME: c:\p\0802\93\08\contract_2\design\sections\0254883\st-ashh-MainLine.dgn

CG Ciorba Group, Inc.
CONSULTING ENGINEERS
5507 North Cumberland Avenue, Suite 402
Chicago, Illinois 60656
Tel. 773.775.4009 Fax 773.775.4014

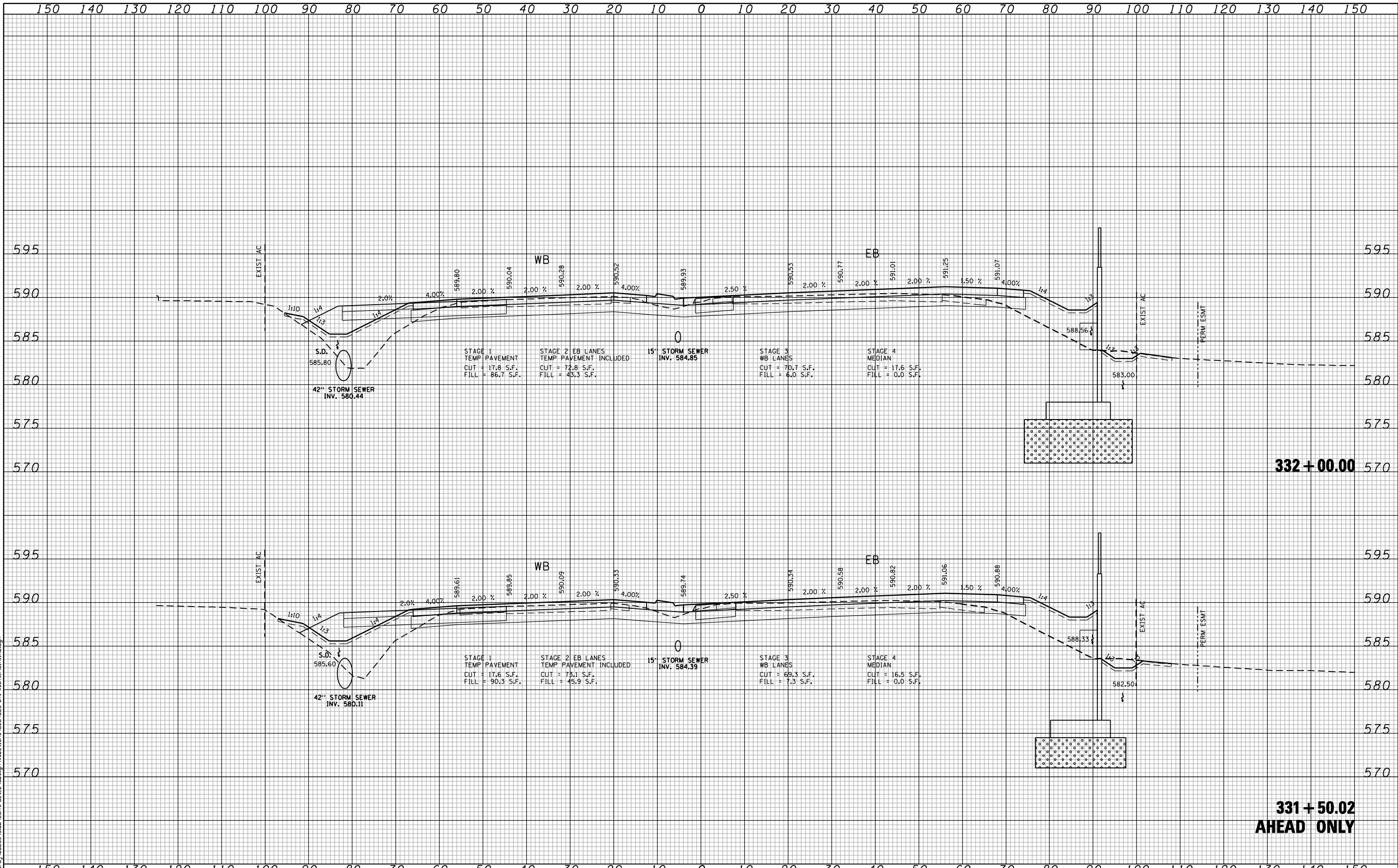
| | | |
|--------------------------|----------------|-----------|
| USER NAME = jberendzen | DESIGNED - EPS | REVISED - |
| | DRAWN - NT | REVISED - |
| PLOT SCALE = 20,0000 "/> | | |

**STATE OF ILLINOIS
DEPARTMENT OF TRANSPORTATION**

**FAP 595 (JOHN DEERE ROAD)
CROSS SECTIONS**

| | | |
|--------|---------------------|----------------------------------|
| SCALE: | SHEET NO. OF SHEETS | STA. 331+21.87 TO STA. 331+50.00 |
|--------|---------------------|----------------------------------|

| F.A.P. RTE. | SECTION | COUNTY | TOTAL SHEETS | SHEET NO. |
|---|---------------|-------------|--------------------|-----------|
| 595 | (142-1, 142)R | ROCK ISLAND | 1353 | 1185 |
| FED. ROAD DIST. NO. - ILLINOIS FED. AID PROJECT | | | CONTRACT NO. 64883 | |



332 + 00.00

**331 + 50.02
AHEAD ONLY**

FILE NAME: c:\prow\0802193.08\contract_2\design\sections\0264883.sht-wash-Mainline.dgn

CG Ciorba Group, Inc.
CONSULTING ENGINEERS
5507 North Cumberland Avenue, Suite 402
Chicago, Illinois 60658
Tel. 773.775.4009 Fax 773.775.4014

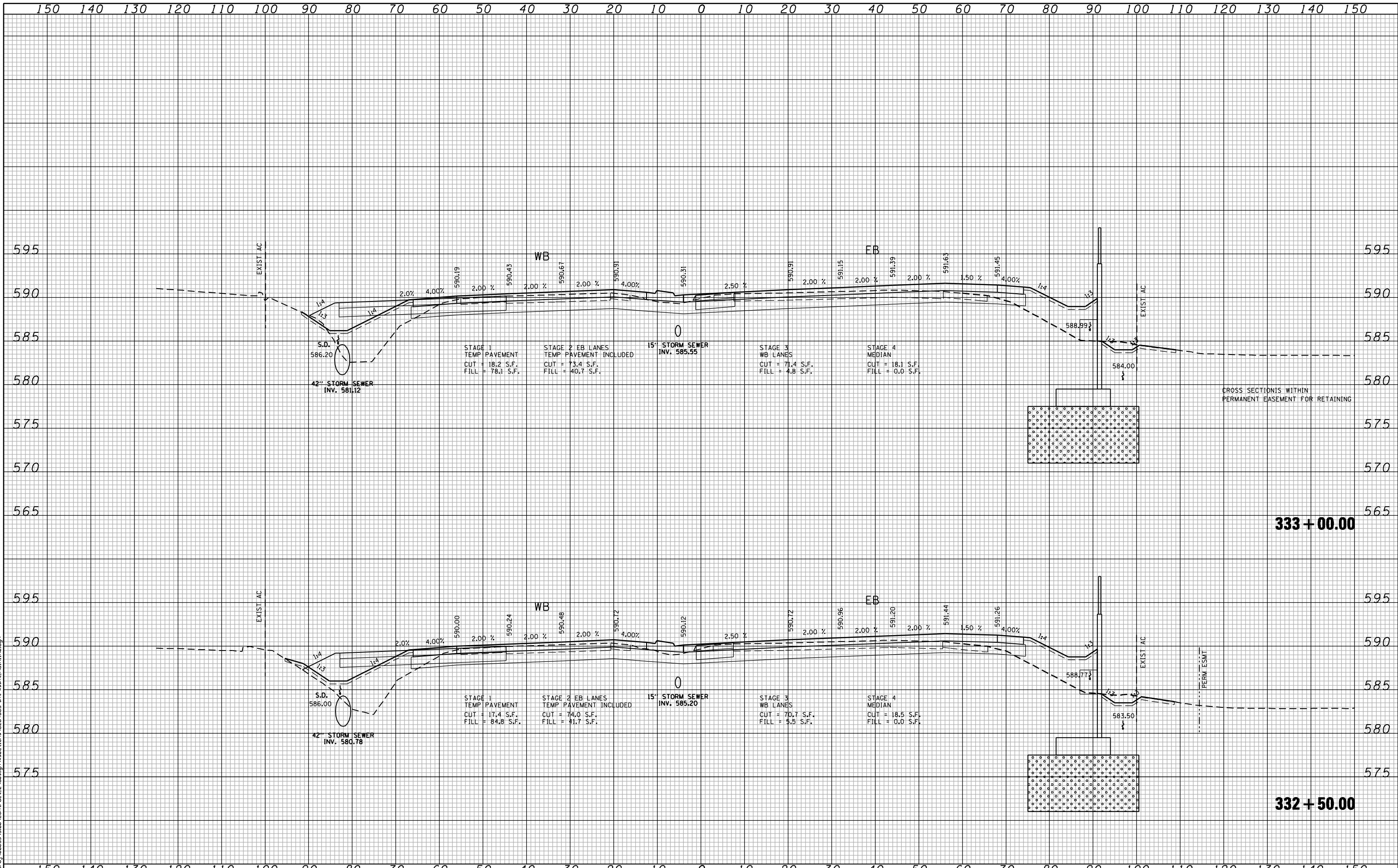
| | | |
|-----------------------------|-------------------|-----------|
| USER NAME = jberendzen | DESIGNED - EPS | REVISED - |
| | DRAWN - NT | REVISED - |
| PLOT SCALE = 20.0000" / IN. | CHECKED - DJD | REVISED - |
| PLOT DATE = 12/19/2014 | DATE - 12/19/2014 | REVISED - |

**STATE OF ILLINOIS
DEPARTMENT OF TRANSPORTATION**

**FAP 595 (JOHN DEERE ROAD)
CROSS SECTIONS**

SCALE: SHEET NO. OF SHEETS STA. 331+50.02 TO STA. 332+00.00

| F.A.P. RTE. | SECTION | COUNTY | TOTAL SHEETS | SHEET NO. |
|---|---------------|-------------|--------------------|-----------|
| 595 | (142-1, 142)R | ROCK ISLAND | 1353 | 1186 |
| FED. ROAD DIST. NO. - ILLINOIS FED. AID PROJECT | | | CONTRACT NO. 64883 | |



FILE NAME: c:\prow\0802193\08\contract_2\design\sections\0254883\st-wash-Mainline.dgn

CG Ciorba Group, Inc.
 CONSULTING ENGINEERS
 5507 North Cumberland Avenue, Suite 402
 Chicago, Illinois 60658
 Tel. 773.775.4009 Fax 773.775.4014

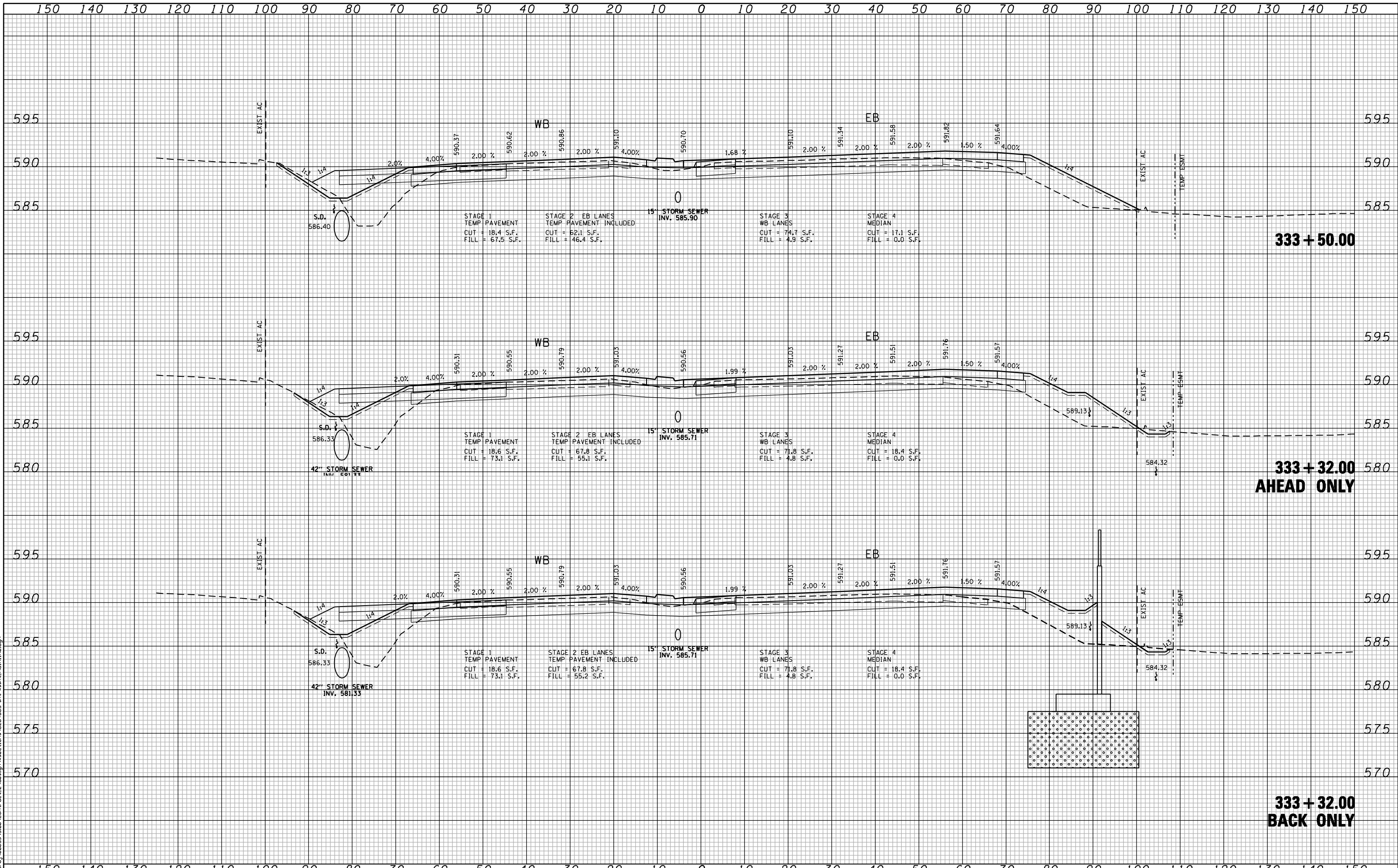
| | | |
|-----------------------------|-------------------|-----------|
| USER NAME = jberendzen | DESIGNED - EPS | REVISED - |
| PLOT SCALE = 20.0000" / IN. | DRAWN - NT | REVISED - |
| PLOT DATE = 12/19/2014 | CHECKED - DJD | REVISED - |
| | DATE - 12/19/2014 | REVISED - |

**STATE OF ILLINOIS
 DEPARTMENT OF TRANSPORTATION**

**FAP 595 (JOHN DEERE ROAD)
 CROSS SECTIONS**

SCALE: SHEET NO. OF SHEETS STA. 332+50.00 TO STA. 333+00.00

| F.A.P. RTE. | SECTION | COUNTY | TOTAL SHEETS | SHEET NO. |
|---|---------------|-------------|--------------|-----------|
| 595 | (142-1, 142)R | ROCK ISLAND | 1353 | 1187 |
| CONTRACT NO. 64883 | | | | |
| FED. ROAD DIST. NO. - ILLINOIS FED. AID PROJECT | | | | |



333 + 50.00

**333 + 32.00
AHEAD ONLY**

**333 + 32.00
BACK ONLY**

FILE NAME: c:\prow\0802193\08\contract_2\design\sections\0254883\st-ashst-mainline.dgn

CG Ciorba Group, Inc.
CONSULTING ENGINEERS
5507 North Cumberland Avenue, Suite 402
Chicago, Illinois 60658
Tel. 773.775.4009 Fax 773.775.4014

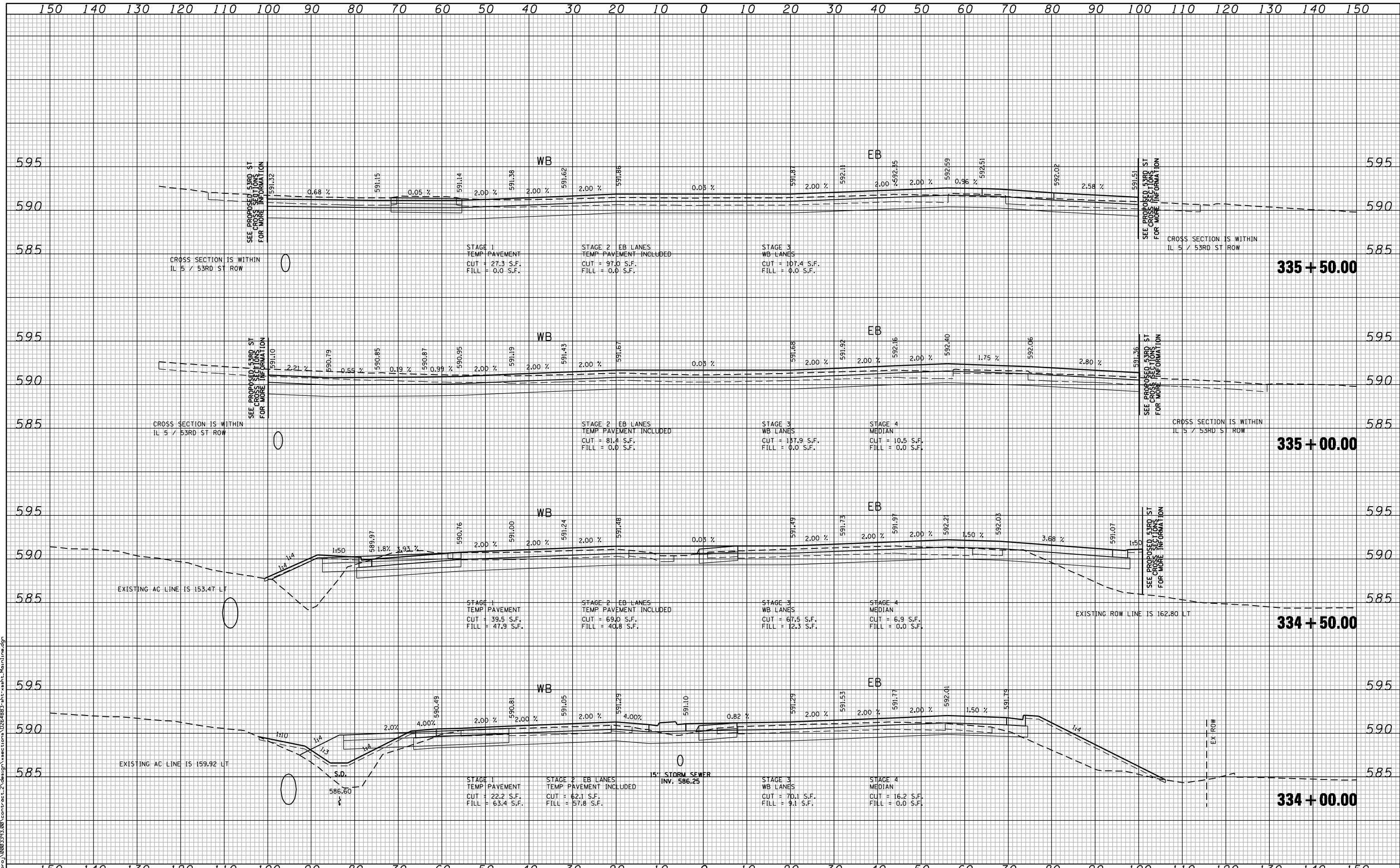
| | | |
|--|-------------------|-----------|
| USER NAME = jberendzen | DESIGNED - EPS | REVISED - |
| | DRAWN - NT | REVISED - |
| PLOT SCALE = 20.0000 "/td> <td>CHECKED - DJD</td> <td>REVISED -</td> | CHECKED - DJD | REVISED - |
| PLOT DATE = 12/18/2014 | DATE - 12/19/2014 | REVISED - |

**STATE OF ILLINOIS
DEPARTMENT OF TRANSPORTATION**

**FAP 595 (JOHN DEERE ROAD)
CROSS SECTIONS**

SCALE: SHEET NO. OF SHEETS STA. 333+32.00 TO STA. 333+50.00

| F.A.P. RTE. | SECTION | COUNTY | TOTAL SHEETS | SHEET NO. |
|---|---------------|-------------|--------------------|-----------|
| 595 | (142-1, 142)R | ROCK ISLAND | 1353 | 1188 |
| FED. ROAD DIST. NO. - ILLINOIS FED. AID PROJECT | | | CONTRACT NO. 64883 | |



FILE NAME: c:\proj\0802193\08\contract\2\design\sections\0254883\st-wash-mainline.dgn

CG Ciorba Group, Inc.
 CONSULTING ENGINEERS
 5507 North Cumberland Avenue, Suite 402
 Chicago, Illinois 60658
 Tel. 773.775.4009 Fax 773.775.4014

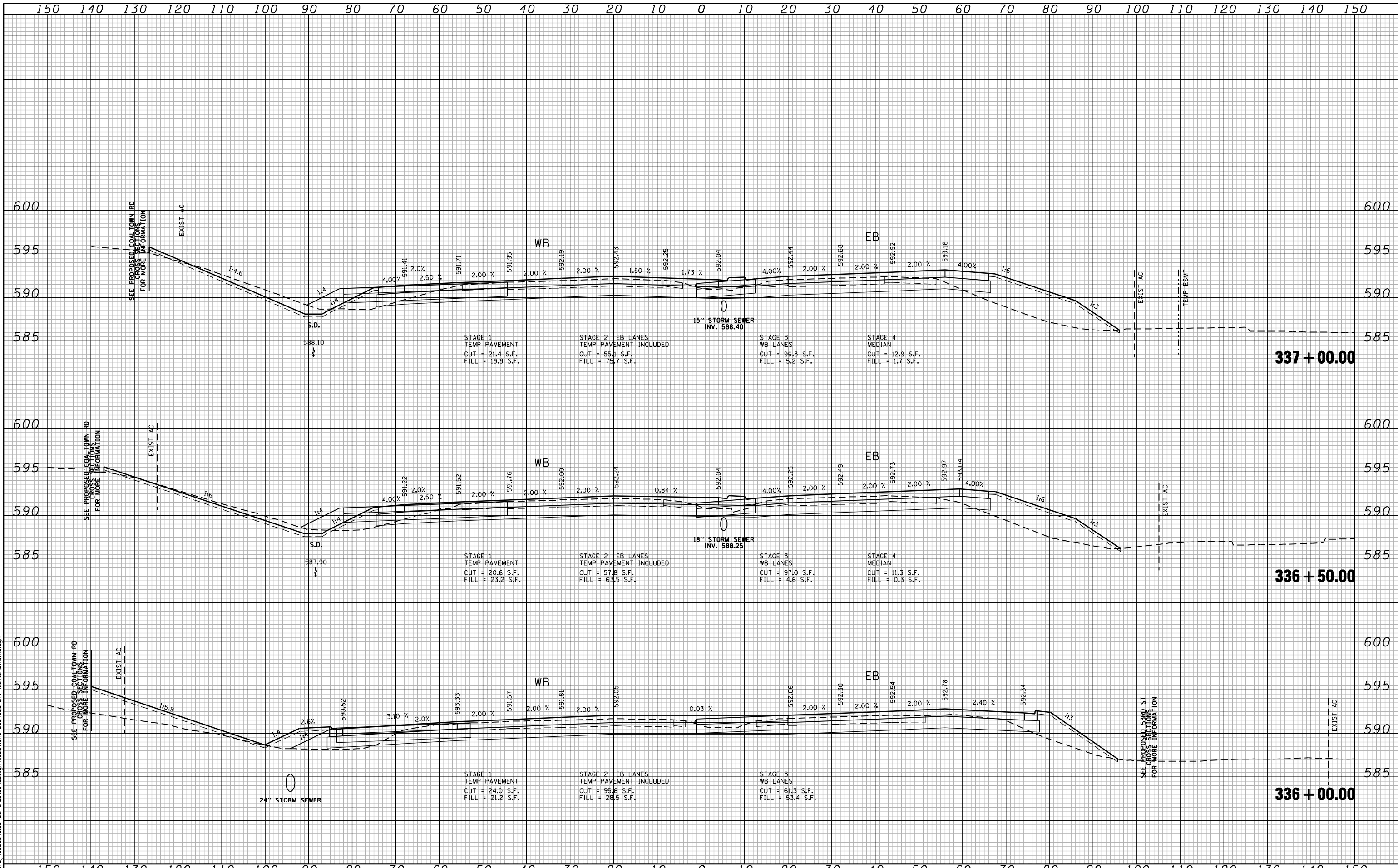
| | | |
|-----------------------------|-------------------|-----------|
| USER NAME = jberendzen | DESIGNED - EPS | REVISED - |
| | DRAWN - NT | REVISED - |
| PLOT SCALE = 20.0000" / IN. | CHECKED - DJD | REVISED - |
| PLOT DATE = 12/18/2014 | DATE - 12/19/2014 | REVISED - |

**STATE OF ILLINOIS
 DEPARTMENT OF TRANSPORTATION**

**FAP 595 (JOHN DEERE ROAD)
 CROSS SECTIONS**

| | | | |
|--------|-----------|-----------|----------------------------------|
| SCALE: | SHEET NO. | OF SHEETS | STA. 334+00.00 TO STA. 335+50.00 |
|--------|-----------|-----------|----------------------------------|

| | | | | |
|---|-----------------------|--------------------|--------------------|----------------|
| F.A.P. RTE. 595 | SECTION (142-1, 142)R | COUNTY ROCK ISLAND | TOTAL SHEETS 1353 | SHEET NO. 1189 |
| FED. ROAD DIST. NO. - ILLINOIS FED. AID PROJECT | | | CONTRACT NO. 64B83 | |



FILE NAME: c:\p09\0802393\08\contract\2\design\sections\0264883\st-ssht-MainLine.dgn

CG **Ciorba Group, Inc.**
 CONSULTING ENGINEERS
 5507 North Cumberland Avenue, Suite 402
 Chicago, Illinois 60658
 Tel. 773.775.4009 Fax 773.775.4014

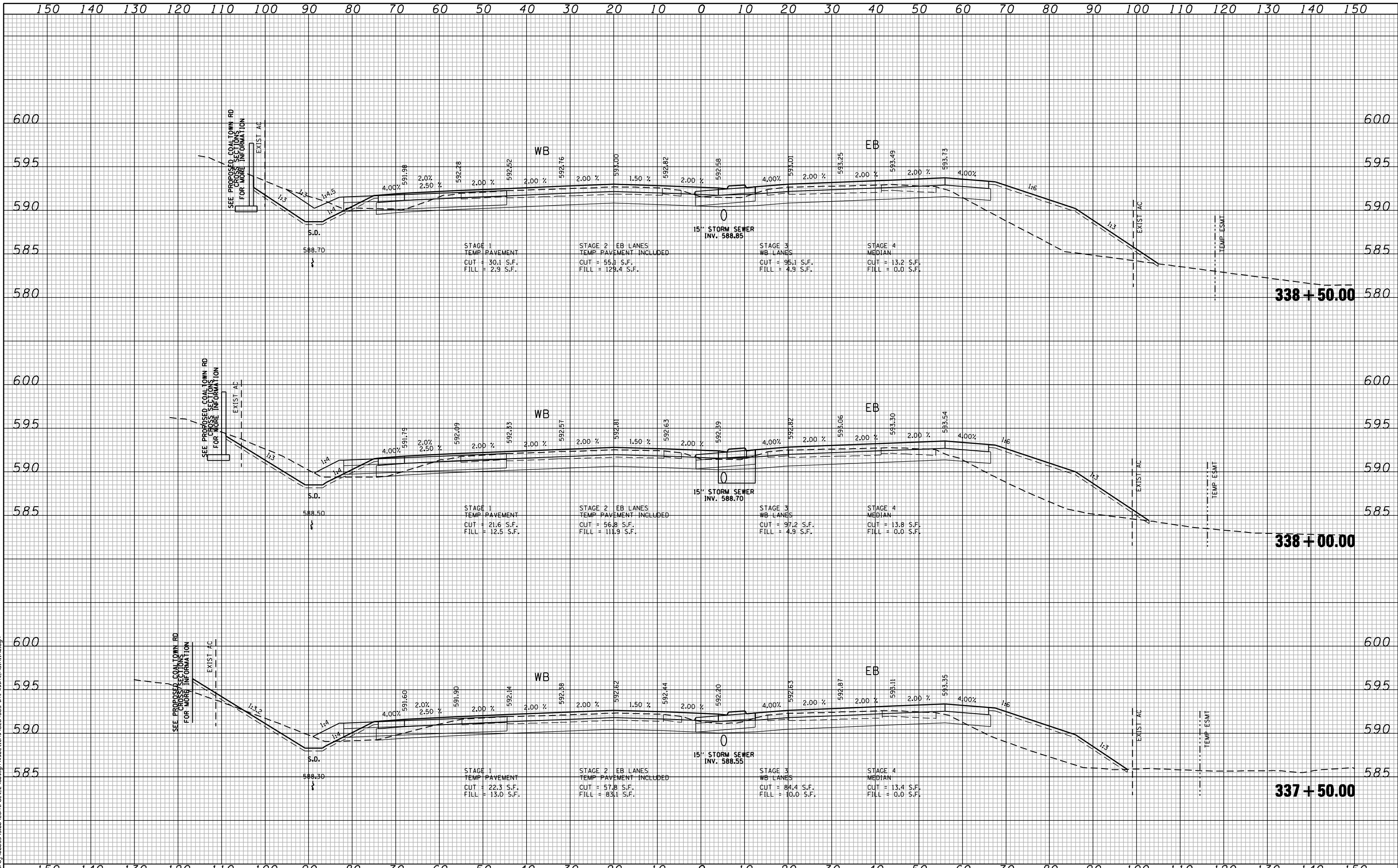
| | | |
|-----------------------------|-------------------|-----------|
| USER NAME = jberendzen | DESIGNED - EPS | REVISED - |
| | DRAWN - NT | REVISED - |
| PLOT SCALE = 20.0000" / IN. | CHECKED - DJD | REVISED - |
| PLOT DATE = 12/18/2014 | DATE - 12/19/2014 | REVISED - |

**STATE OF ILLINOIS
 DEPARTMENT OF TRANSPORTATION**

**FAP 595 (JOHN DEERE ROAD)
 CROSS SECTIONS**

SCALE: SHEET NO. OF SHEETS STA. 336+00.00 TO STA. 337+00.00

| F.A.P. RTE. | SECTION | COUNTY | TOTAL SHEETS | SHEET NO. |
|---|---------------|-------------|--------------|-----------|
| 595 | (142-1, 142)R | ROCK ISLAND | 1353 | 1190 |
| CONTRACT NO. 64883 | | | | |
| FED. ROAD DIST. NO. - ILLINOIS FED. AID PROJECT | | | | |



FILE NAME: c:\prow\0802193.08\contract\2\design\sections\0254883\st-wash-mainline.dgn


Ciorba Group, Inc.
 CONSULTING ENGINEERS
 5507 North Cumberland Avenue, Suite 402
 Chicago, Illinois 60658
 Tel. 773.775.4009 Fax 773.775.4014

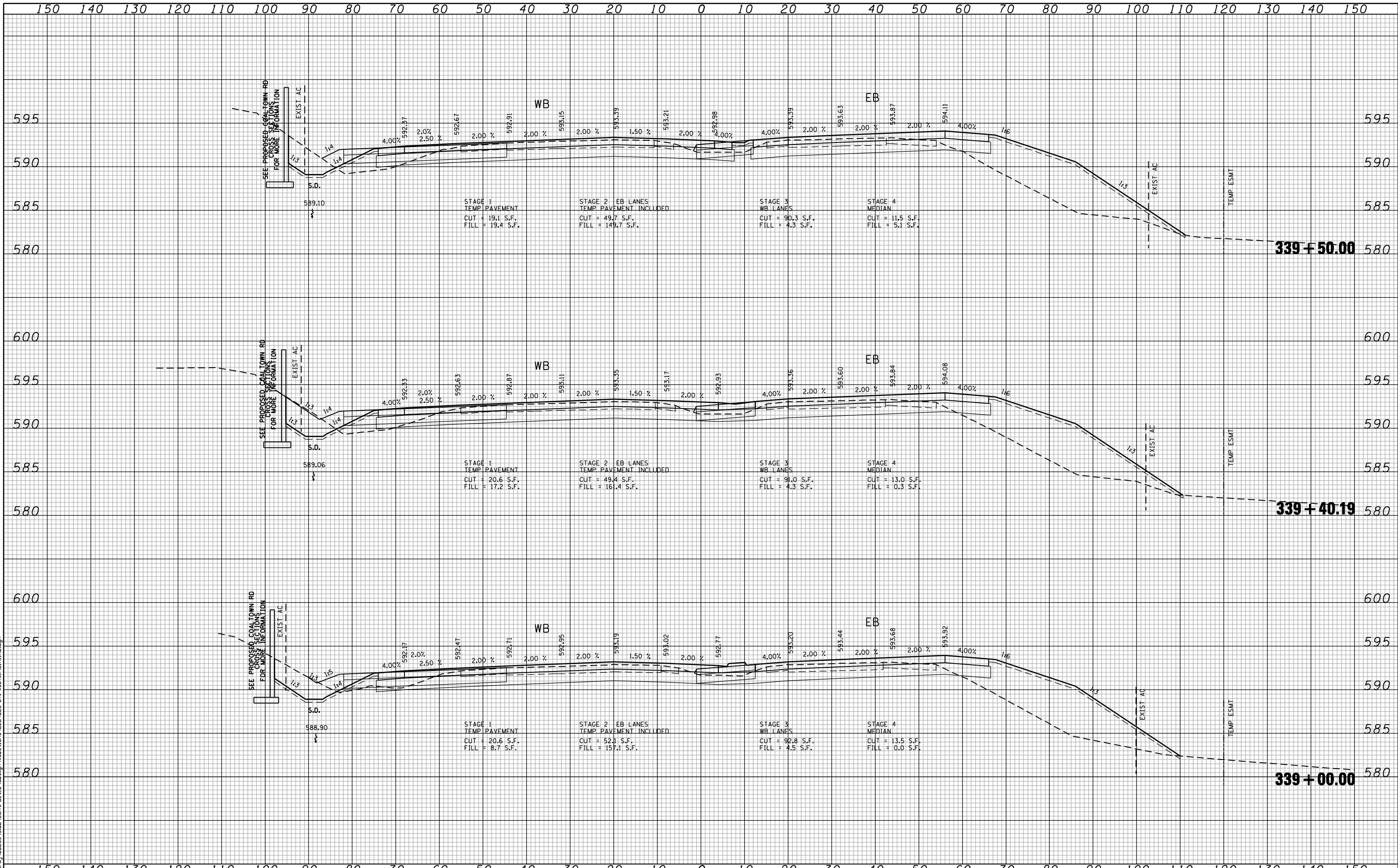
| | | |
|-----------------------------|-------------------|-----------|
| USER NAME = jberndzen | DESIGNED - EPS | REVISED - |
| PLOT SCALE = 20.0000' / IN. | DRAWN - NT | REVISED - |
| PLOT DATE = 12/19/2014 | CHECKED - DJD | REVISED - |
| | DATE - 12/19/2014 | REVISED - |

STATE OF ILLINOIS
DEPARTMENT OF TRANSPORTATION

FAP 595 (JOHN DEERE ROAD)
CROSS SECTIONS

SCALE: SHEET NO. OF SHEETS STA. 337+50.00 TO STA. 338+50.00

| | | | | |
|--------------------------------|-----------------------|--------------------|-------------------|----------------|
| F.A.P. RTE. 595 | SECTION (142-1, 142R) | COUNTY ROCK ISLAND | TOTAL SHEETS 1353 | SHEET NO. 1191 |
| FED. ROAD DIST. NO. - ILLINOIS | | FED. AID PROJECT | | |
| | | CONTRACT NO. 64883 | | |



FILE NAME: c:\p002\93\08\contract_2\design\sections\0264883\st-ashh-Mainline.dgn

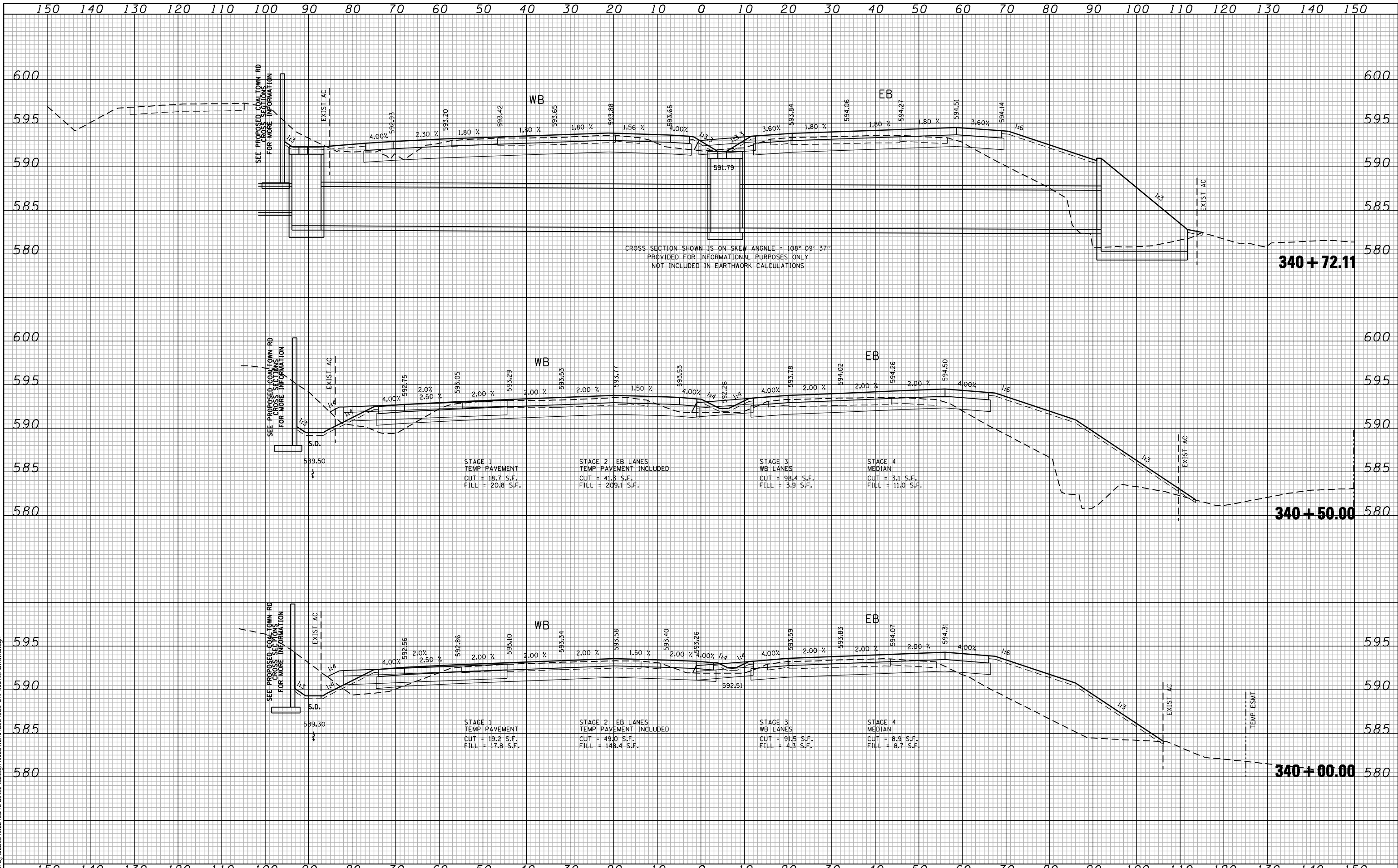
CG Ciorba Group, Inc.
 CONSULTING ENGINEERS
 5507 North Cumberland Avenue, Suite 402
 Chicago, Illinois 60658
 Tel. 773.775.4009 Fax 773.775.4014

| | | |
|-----------------------------|-------------------|-----------|
| USER NAME = jberendzen | DESIGNED - EPS | REVISED - |
| PLOT SCALE = 20.0000" / IN. | DRAWN - NT | REVISED - |
| PLOT DATE = 12/18/2014 | CHECKED - DJD | REVISED - |
| | DATE - 12/19/2014 | REVISED - |

**STATE OF ILLINOIS
 DEPARTMENT OF TRANSPORTATION**

| | |
|---|--|
| FAP 595 (JOHN DEERE ROAD) CROSS SECTIONS | |
| SCALE: | SHEET NO. OF SHEETS STA. 339+00.00 TO STA. 339+50.00 |

| | | | | |
|---|---------------|-------------|--------------------|-----------|
| F.A.P. RTE. | SECTION | COUNTY | TOTAL SHEETS | SHEET NO. |
| 595 | (142-1, 142R) | ROCK ISLAND | 1353 | 1192 |
| FED. ROAD DIST. NO. - ILLINOIS FED. AID PROJECT | | | CONTRACT NO. 64883 | |



FILE NAME: c:\p09\0802193\08\contract_2\design\sections\0264883\st-wash-Mainline.dgn


Ciorba Group, Inc.
 CONSULTING ENGINEERS
 5507 North Cumberland Avenue, Suite 402
 Chicago, Illinois 60658
 Tel. 773.775.4009 Fax 773.775.4014

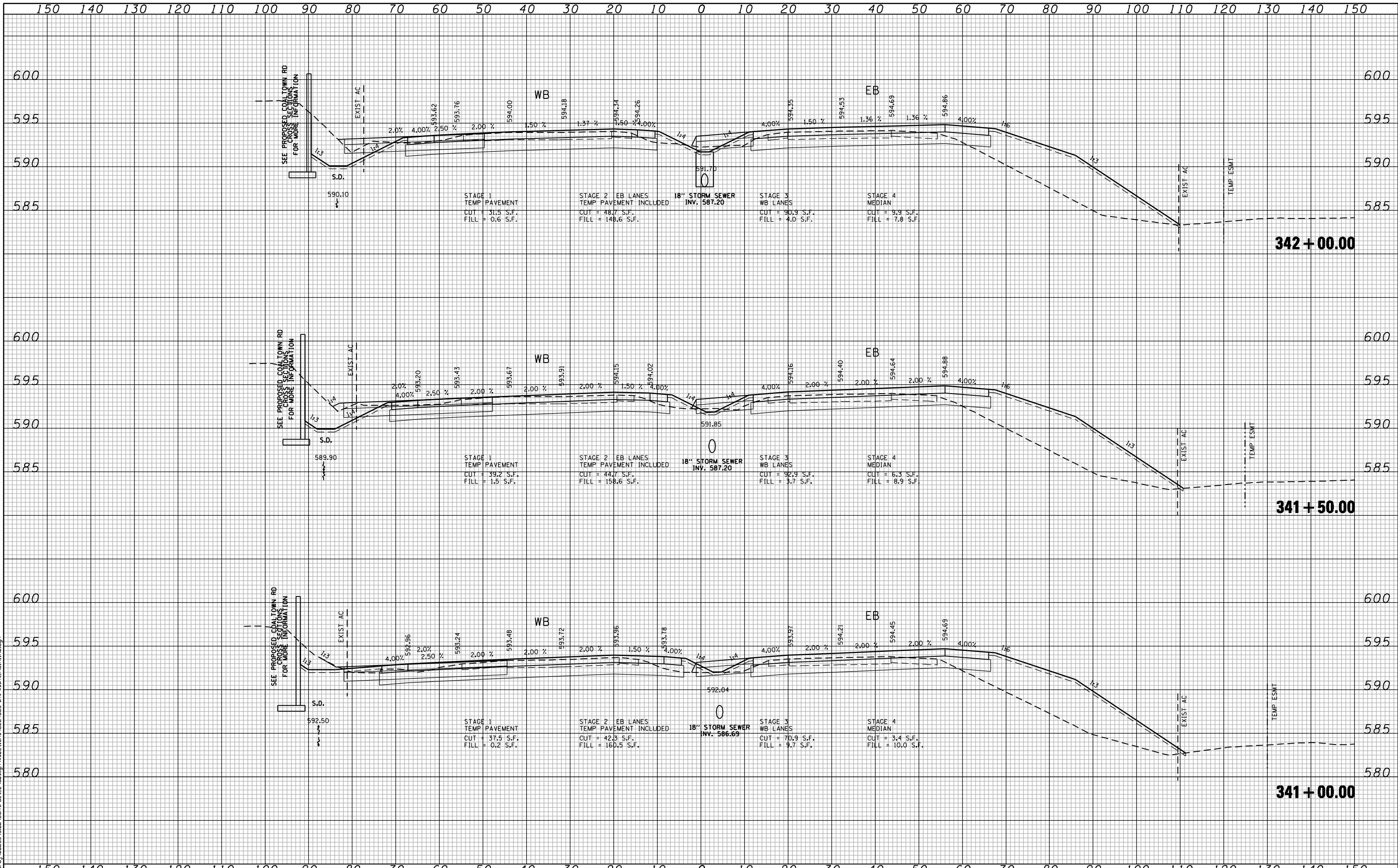
| | | |
|-----------------------------|-------------------|-----------|
| USER NAME = jberendzen | DESIGNED - EPS | REVISED - |
| | DRAWN - NT | REVISED - |
| PLOT SCALE = 20.0000" / IN. | CHECKED - DJD | REVISED - |
| PLOT DATE = 12/18/2014 | DATE - 12/19/2014 | REVISED - |

STATE OF ILLINOIS
DEPARTMENT OF TRANSPORTATION

FAP 595 (JOHN DEERE ROAD)
CROSS SECTIONS

SCALE: SHEET NO. OF SHEETS STA. 340+00.00 TO STA. 340+72.11

| | | | | |
|---|-----------------------|--------------------|--------------------|----------------|
| F.A.P. RTE. 595 | SECTION (142-1, 142)R | COUNTY ROCK ISLAND | TOTAL SHEETS 1353 | SHEET NO. 1193 |
| FED. ROAD DIST. NO. - ILLINOIS FED. AID PROJECT | | | CONTRACT NO. 64883 | |



FILE NAME: c:\prow\0802193.08\contract_2\design\sections\0264883\st-ashh-Mainline.dgn

CG **Ciorba Group, Inc.**
 CONSULTING ENGINEERS
 5507 North Cumberland Avenue, Suite 402
 Chicago, Illinois 60656
 Tel. 773.775.4009 Fax 773.775.4014

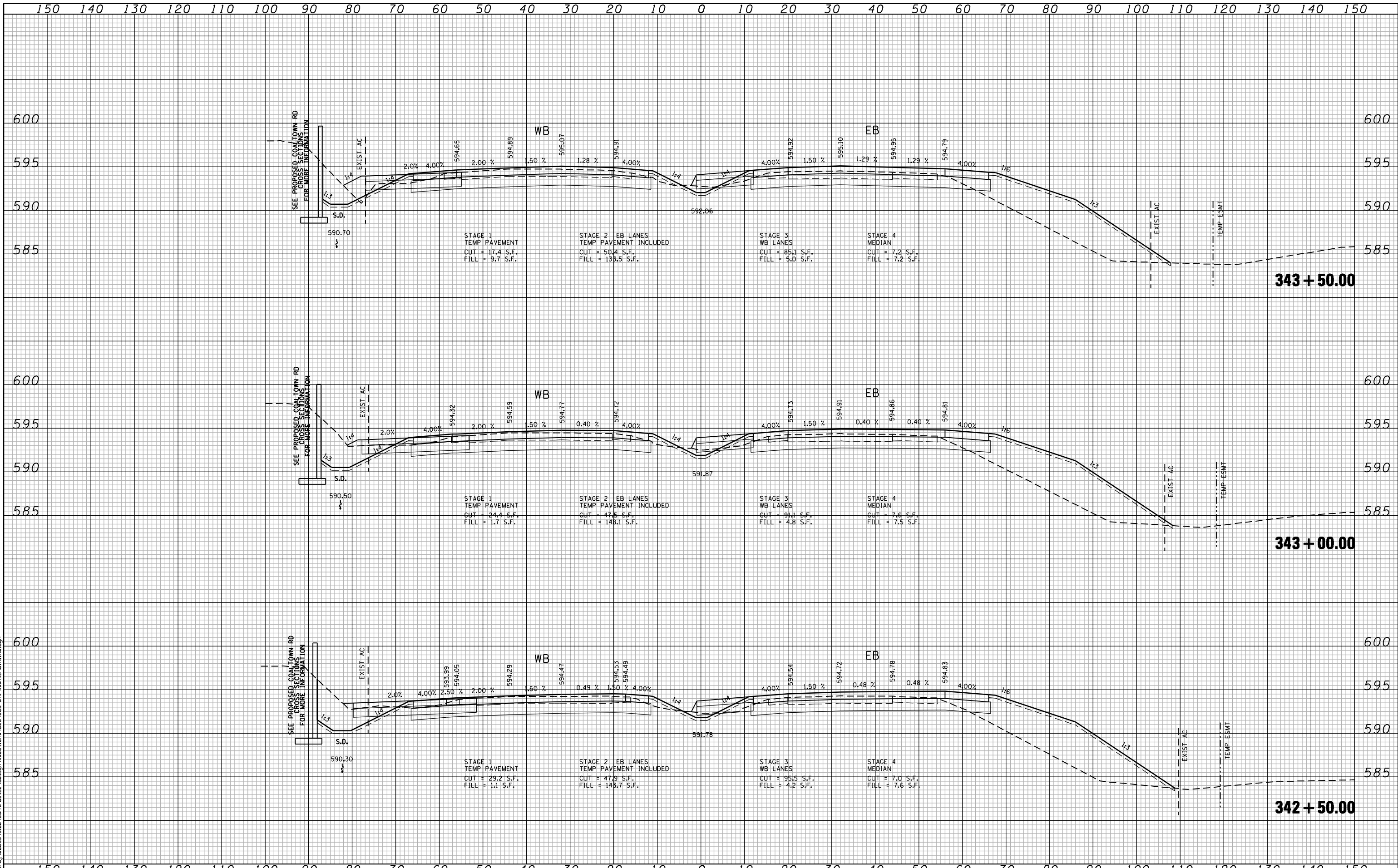
| | | |
|-----------------------------|-------------------|-----------|
| USER NAME = jberendzen | DESIGNED - EPS | REVISED - |
| PLOT SCALE = 20.0000" / IN. | DRAWN - NT | REVISED - |
| PLOT DATE = 12/18/2014 | CHECKED - DJD | REVISED - |
| | DATE - 12/19/2014 | REVISED - |

**STATE OF ILLINOIS
 DEPARTMENT OF TRANSPORTATION**

**FAP 595 (JOHN DEERE ROAD)
 CROSS SECTIONS**

| | | | | |
|--------|-----------|-----------|----------------|-------------------|
| SCALE: | SHEET NO. | OF SHEETS | STA. 341+00.00 | TO STA. 342+00.00 |
|--------|-----------|-----------|----------------|-------------------|

| | | | | |
|---|-----------------------|--------------------|--------------------|----------------|
| F.A.P. RTE. 595 | SECTION (142-1, 142)R | COUNTY ROCK ISLAND | TOTAL SHEETS 1353 | SHEET NO. 1194 |
| FED. ROAD DIST. NO. - ILLINOIS FED. AID PROJECT | | | CONTRACT NO. 64883 | |



CG Ciorba Group, Inc.
CONSULTING ENGINEERS
5507 North Cumberland Avenue, Suite 402
Chicago, Illinois 60658
Tel. 773.775.4009 Fax 773.775.4014

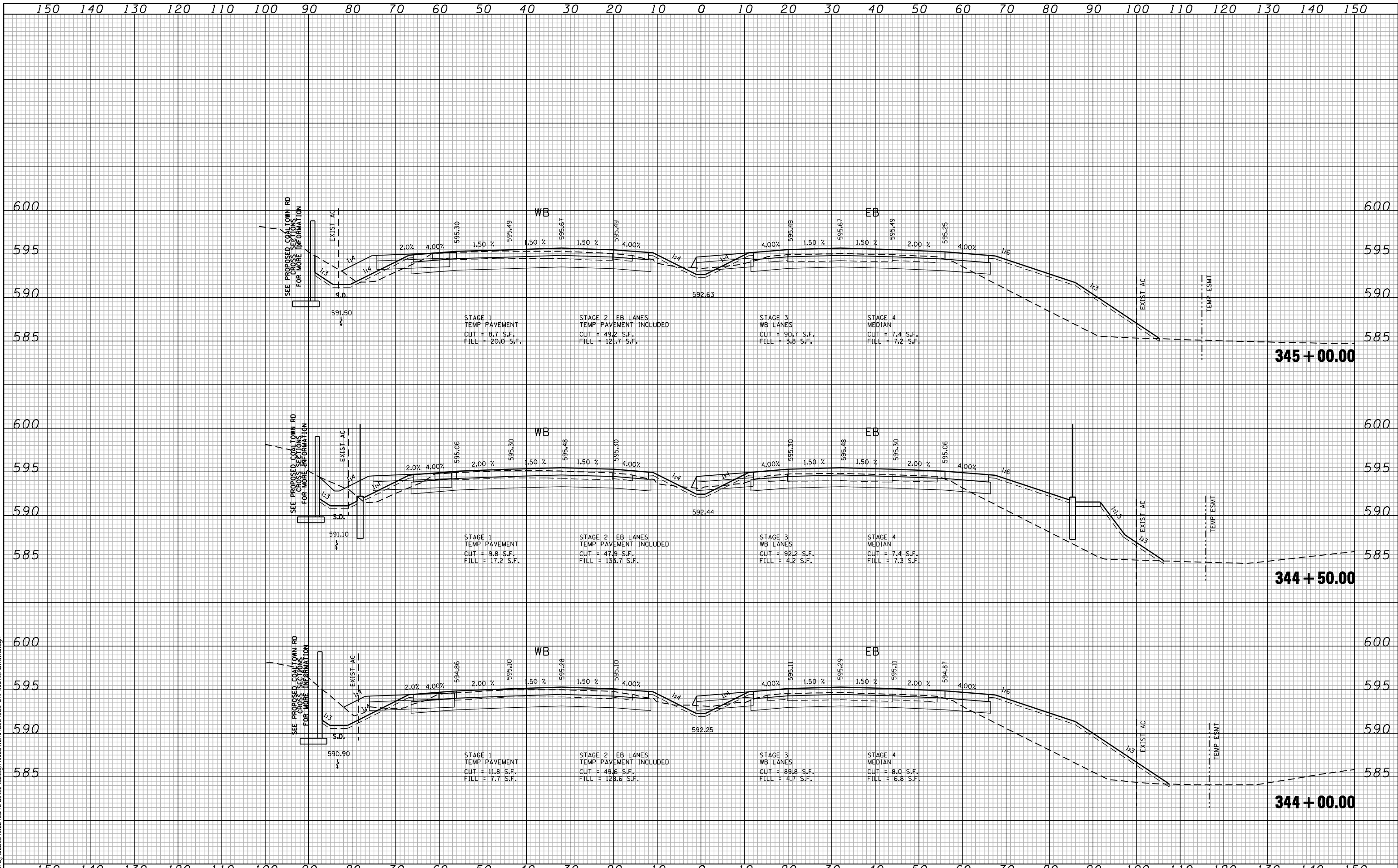
| | | |
|-----------------------------|-------------------|-----------|
| USER NAME = jberendzen | DESIGNED - EPS | REVISED - |
| PLOT SCALE = 20.0000' / IN. | DRAWN - NT | REVISED - |
| PLOT DATE = 12/19/2014 | CHECKED - DJD | REVISED - |
| | DATE - 12/19/2014 | REVISED - |

**STATE OF ILLINOIS
DEPARTMENT OF TRANSPORTATION**

**FAP 595 (JOHN DEERE ROAD)
CROSS SECTIONS**

| | | | |
|--------|-----------|-----------|----------------------------------|
| SCALE: | SHEET NO. | OF SHEETS | STA. 342+50.00 TO STA. 343+50.00 |
|--------|-----------|-----------|----------------------------------|

| | | | | |
|---|---------------|-------------|--------------------|-----------|
| F.A.P. RTE. | SECTION | COUNTY | TOTAL SHEETS | SHEET NO. |
| 595 | (142-1, 142R) | ROCK ISLAND | 1353 | 1195 |
| FED. ROAD DIST. NO. - ILLINOIS FED. AID PROJECT | | | CONTRACT NO. 648B3 | |



FILE NAME: c:\p\proj\0802\93\08\contract_2\design\sections\0264883\st-h-wash-ma\line.dgn

CG Ciorba Group, Inc.
CONSULTING ENGINEERS
5507 North Cumberland Avenue, Suite 402
Chicago, Illinois 60658
Tel. 773.775.4009 Fax 773.775.4014

| | | |
|--------------------------|----------------|-----------|
| USER NAME = jberendzen | DESIGNED - EPS | REVISED - |
| PLOT SCALE = 20.0000 "/> | | |

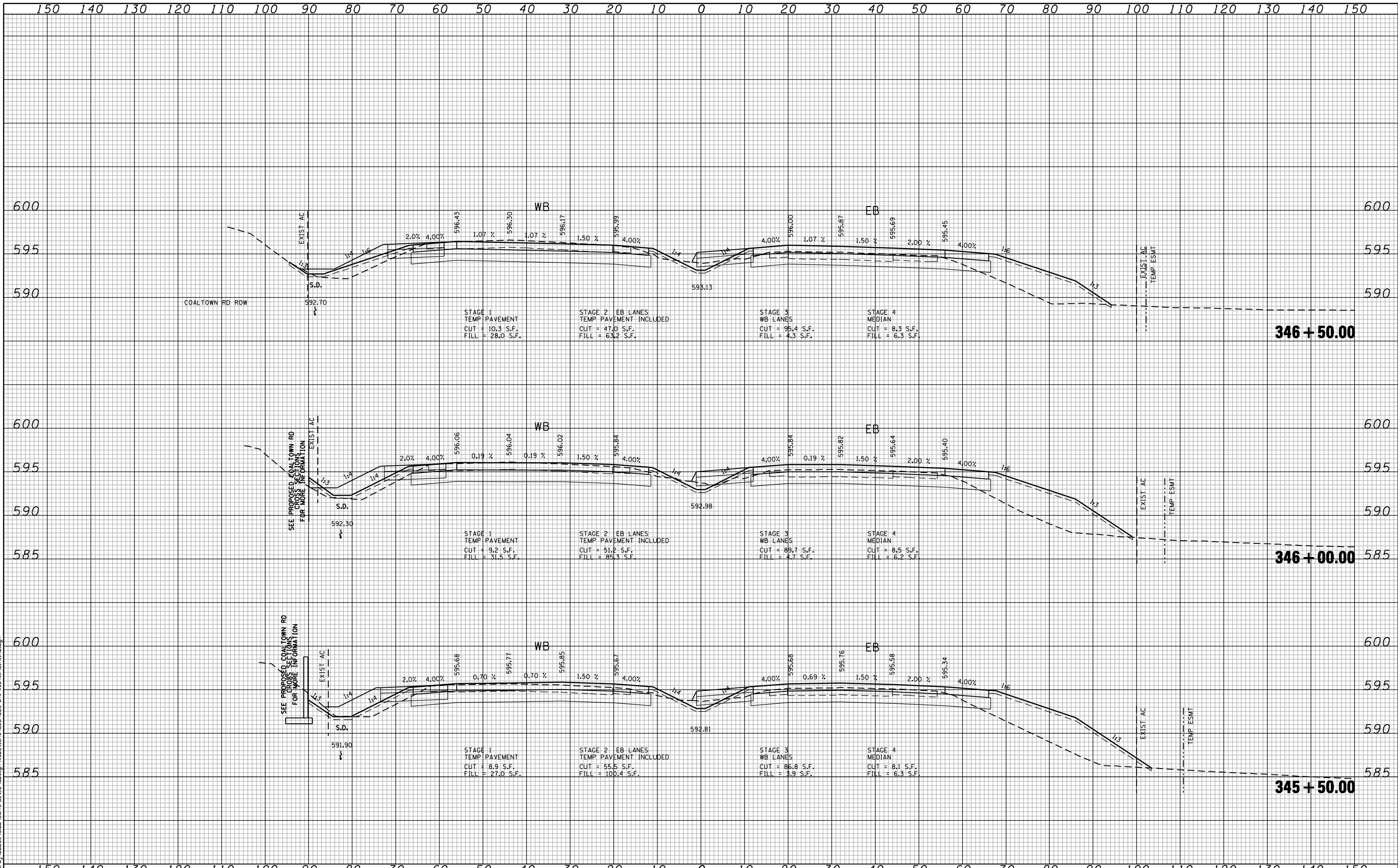
| | |
|-------------------|-----------|
| DRAWN - NT | REVISED - |
| CHECKED - DJD | REVISED - |
| DATE - 12/19/2014 | REVISED - |

**STATE OF ILLINOIS
DEPARTMENT OF TRANSPORTATION**

**FAP 595 (JOHN DEERE ROAD)
CROSS SECTIONS**

SCALE: SHEET NO. OF SHEETS STA. 344+00.00 TO STA. 345+00.00

| F.A.P. RTE. | SECTION | COUNTY | TOTAL SHEETS | SHEET NO. |
|---|---------------|-------------|--------------|-----------|
| 595 | (142-1, 142)R | ROCK ISLAND | 1353 | 1196 |
| CONTRACT NO. 64883 | | | | |
| FED. ROAD DIST. NO. - ILLINOIS FED. AID PROJECT | | | | |



FILE NAME: c:\proj\0802193\08\contract_2\design\sections\0254883\st-wash-mainline.dgn

CG Ciorba Group, Inc.
 CONSULTING ENGINEERS
 5507 North Cumberland Avenue, Suite 402
 Chicago, Illinois 60658
 Tel. 773.775.4009 Fax 773.775.4014

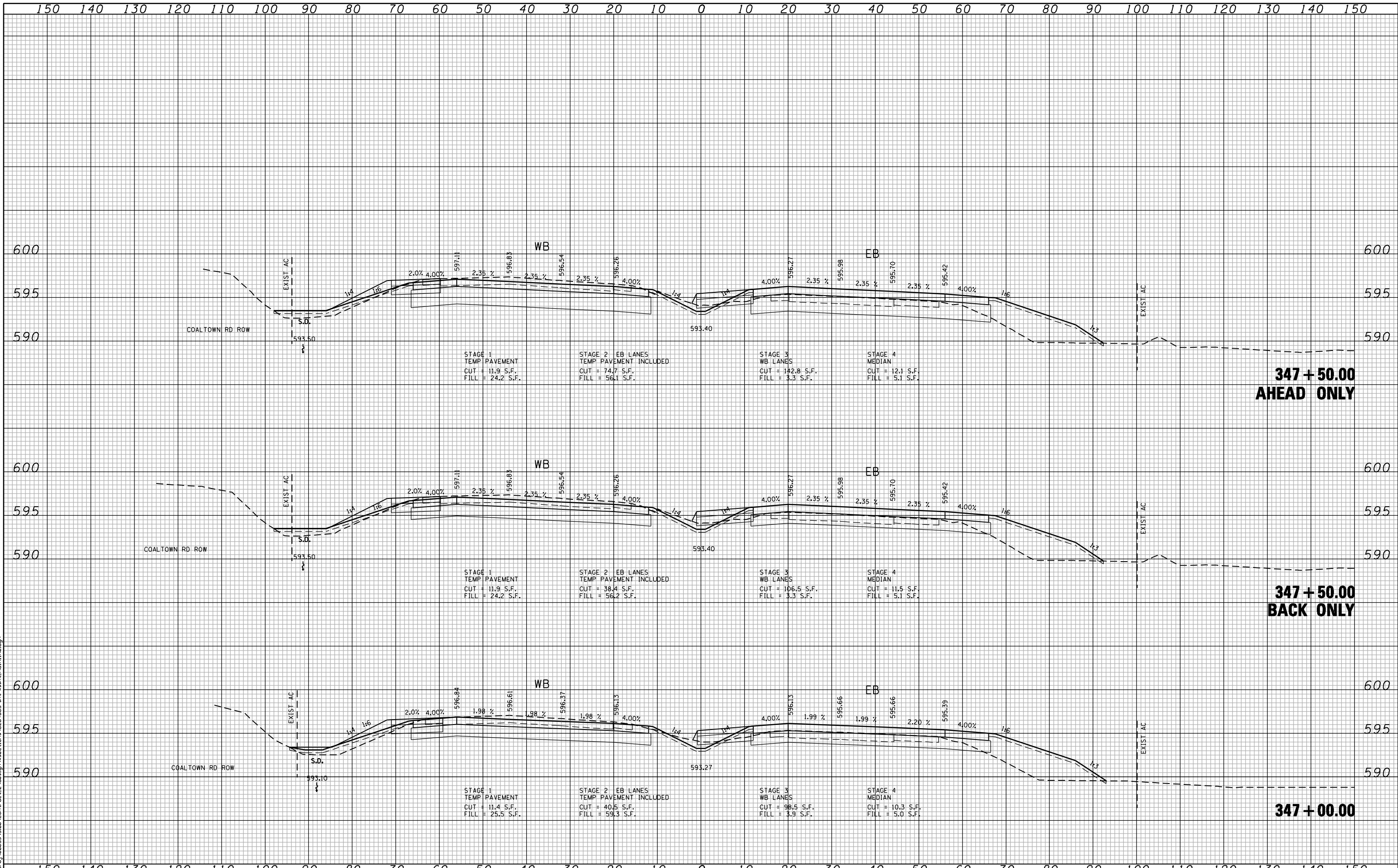
| | | |
|-----------------------------|-------------------|-----------|
| USER NAME = jberendzen | DESIGNED - EPS | REVISED - |
| PLOT SCALE = 20.0000" / IN. | DRAWN - NT | REVISED - |
| PLOT DATE = 12/19/2014 | CHECKED - DJD | REVISED - |
| | DATE - 12/19/2014 | REVISED - |

**STATE OF ILLINOIS
 DEPARTMENT OF TRANSPORTATION**

**FAP 595 (JOHN DEERE ROAD)
 CROSS SECTIONS**

SCALE: SHEET NO. OF SHEETS STA. 345+50.00 TO STA. 346+50.00

| | | | | |
|---|---------------|-------------|--------------------|-----------|
| F.A.P. RTE. | SECTION | COUNTY | TOTAL SHEETS | SHEET NO. |
| 595 | (142-1, 142)R | ROCK ISLAND | 1353 | 1197 |
| FED. ROAD DIST. NO. - ILLINOIS FED. AID PROJECT | | | CONTRACT NO. 64883 | |



FILE NAME: c:\prow\0802193\08\contract\2\design\sections\0254883\st-wash-mainline.dgn

CG Ciorba Group, Inc.
 CONSULTING ENGINEERS
 5507 North Cumberland Avenue, Suite 402
 Chicago, Illinois 60658
 Tel. 773.775.4009 Fax 773.775.4014

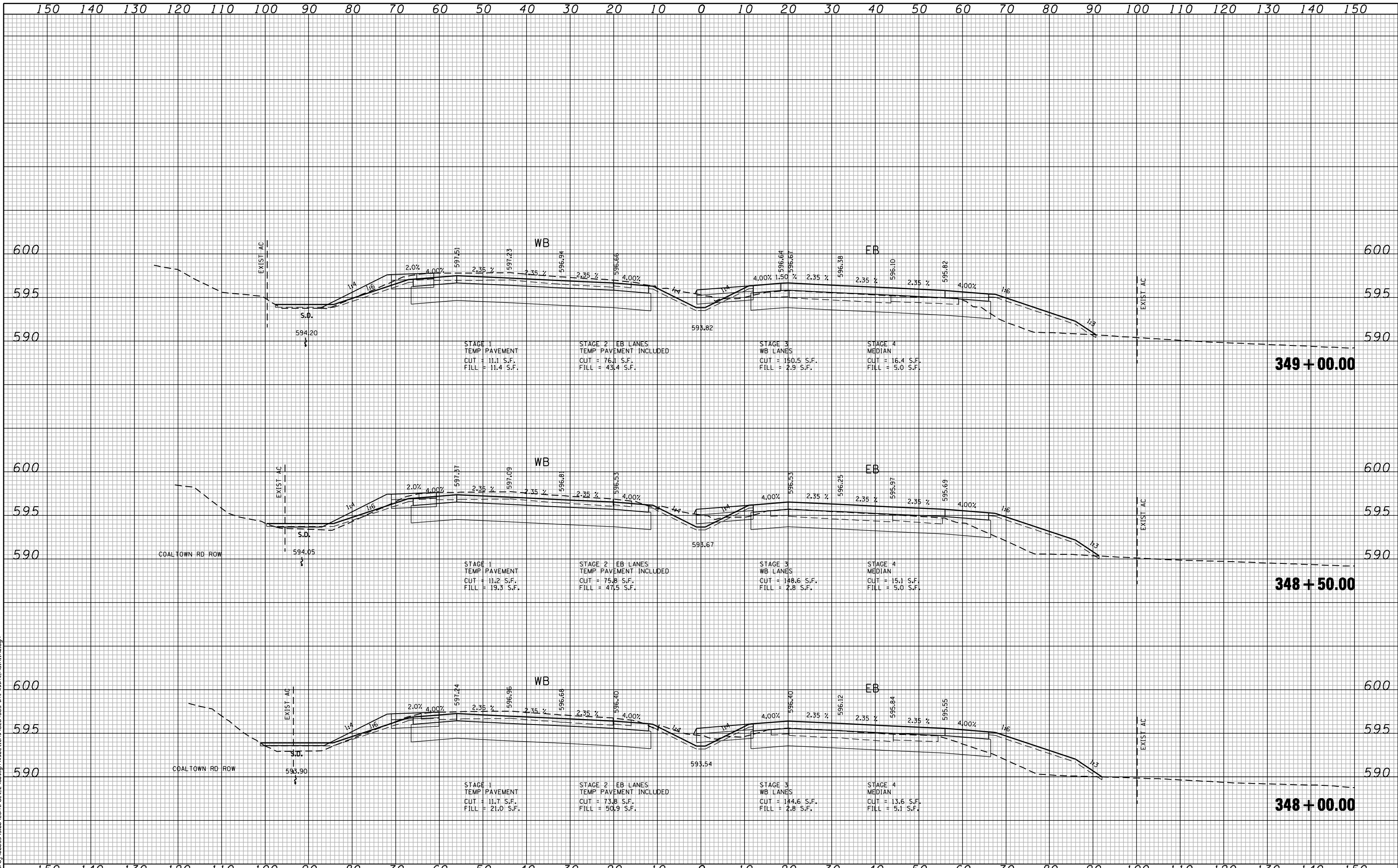
| | | |
|-----------------------------|-------------------|-----------|
| USER NAME = jberendzen | DESIGNED - EPS | REVISED - |
| | DRAWN - NT | REVISED - |
| PLOT SCALE = 20.0000" / IN. | CHECKED - DJD | REVISED - |
| PLOT DATE = 12/18/2014 | DATE - 12/19/2014 | REVISED - |

**STATE OF ILLINOIS
 DEPARTMENT OF TRANSPORTATION**

**FAP 595 (JOHN DEERE ROAD)
 CROSS SECTIONS**

SCALE: SHEET NO. OF SHEETS STA. 347+00.00 TO STA. 347+50.00

| F.A.P. RTE. | SECTION | COUNTY | TOTAL SHEETS | SHEET NO. |
|---|---------------|-------------|--------------------|-----------|
| 595 | (142-1, 142)R | ROCK ISLAND | 1353 | 1198 |
| FED. ROAD DIST. NO. - ILLINOIS FED. AID PROJECT | | | CONTRACT NO. 64883 | |



FILE NAME: c:\p\proj\0802\93\08\contract\2\design\sections\0254883\st-ashst-mainline.dgn

CG **Ciorba Group, Inc.**
 CONSULTING ENGINEERS
 5507 North Cumberland Avenue, Suite 402
 Chicago, Illinois 60656
 Tel. 773.775.4009 Fax 773.775.4014

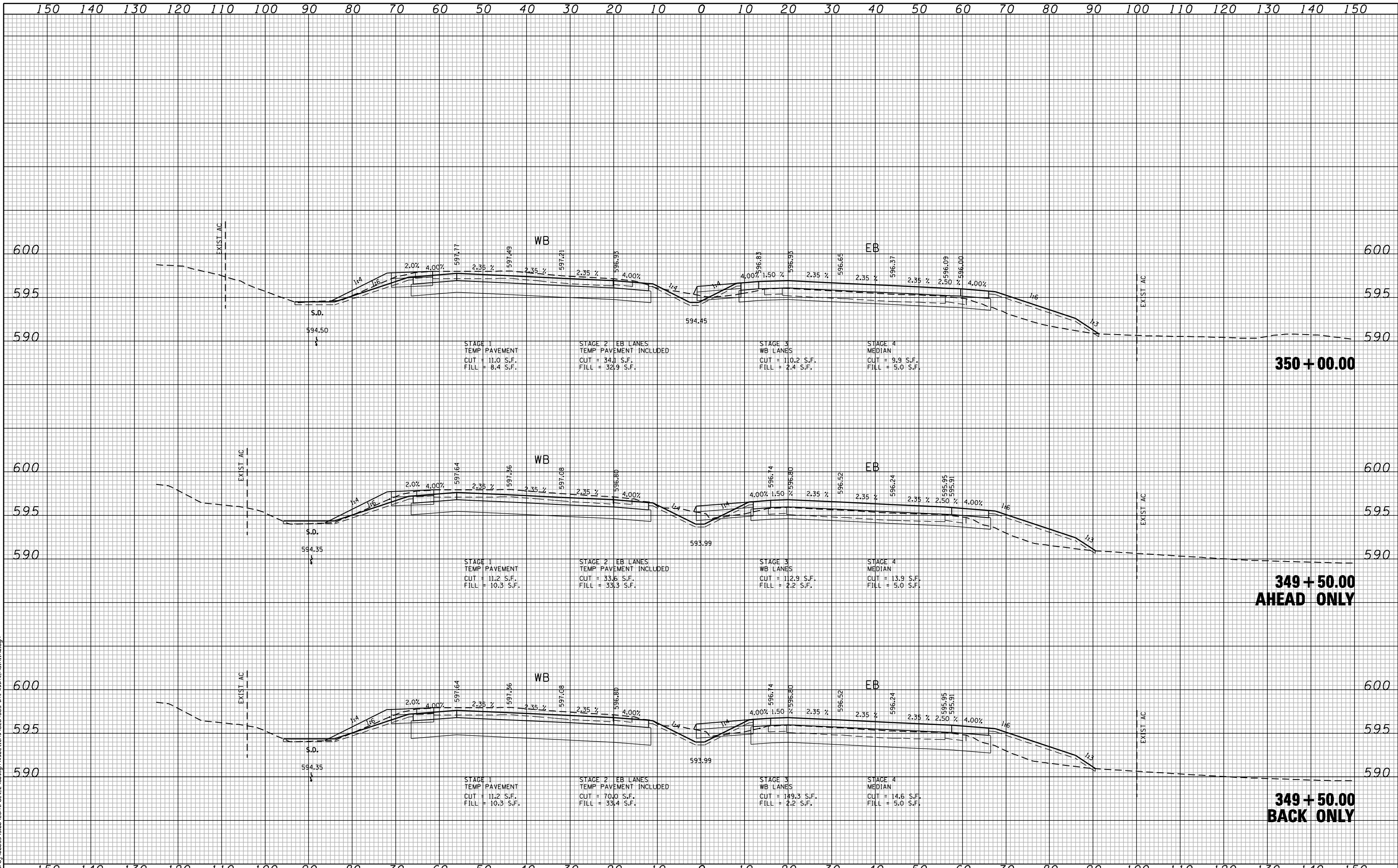
| | | |
|-----------------------------|-------------------|-----------|
| USER NAME = jberendzen | DESIGNED - EPS | REVISED - |
| | DRAWN - NT | REVISED - |
| PLOT SCALE = 20.0000" / IN. | CHECKED - DJD | REVISED - |
| PLOT DATE = 12/18/2014 | DATE - 12/19/2014 | REVISED - |

**STATE OF ILLINOIS
 DEPARTMENT OF TRANSPORTATION**

**FAP 595 (JOHN DEERE ROAD)
 CROSS SECTIONS**

SCALE: SHEET NO. OF SHEETS STA. 348+00.00 TO STA. 349+00.00

| F.A.P. RTE. | SECTION | COUNTY | TOTAL SHEETS | SHEET NO. |
|---|---------------|-------------|--------------|-----------|
| 595 | (142-1, 142)R | ROCK ISLAND | 1353 | 1199 |
| CONTRACT NO. 64883 | | | | |
| FED. ROAD DIST. NO. - [ILLINOIS] FED. AID PROJECT | | | | |



FILE NAME: c:\p\0802\93\08\contract\2\design\sections\0254883\sh-t\asht-MainLine.dgn

CG Ciorba Group, Inc.
 CONSULTING ENGINEERS
 5507 North Cumberland Avenue, Suite 402
 Chicago, Illinois 60656
 Tel. 773.775.4009 Fax 773.775.4014

| | | |
|-----------------------------|-------------------|-----------|
| USER NAME = jberendzen | DESIGNED - EPS | REVISED - |
| | DRAWN - NT | REVISED - |
| PLOT SCALE = 20.0000" / IN. | CHECKED - DJD | REVISED - |
| PLOT DATE = 12/19/2014 | DATE - 12/19/2014 | REVISED - |

**STATE OF ILLINOIS
 DEPARTMENT OF TRANSPORTATION**

**FAP 595 (JOHN DEERE ROAD)
 CROSS SECTIONS**

SCALE: SHEET NO. OF SHEETS STA. 349+50.00 TO STA. 350+00.00

| F.A.P. RTE. | SECTION | COUNTY | TOTAL SHEETS | SHEET NO. |
|---|---------------|-------------|--------------|-----------|
| 595 | (142-1, 142)R | ROCK ISLAND | 1353 | 1200 |
| CONTRACT NO. 64883 | | | | |
| FED. ROAD DIST. NO. - ILLINOIS FED. AID PROJECT | | | | |