
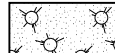

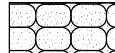







PROJECT ENDS  
STA 757+82.00

IMPROVEMENT ENDS  
STA 758+17.39

MATCH LINE STA 753+00  
SEE SHEET 500

**EROSION CONTROL LEGEND**

-  MULCH, METHOD 2 AND TEMPORARY SEEDING
-  MULCH, METHOD 3 AND TEMPORARY SEEDING
-  TEMPORARY EROSION CONTROL BLANKET AND TEMPORARY SEEDING
-  TEMPORARY HEAVY DUTY EROSION CONTROL BLANKET AND TEMPORARY SEEDING
-  INLET & PIPE PROTECTION OR INLET PROTECTION, SPECIAL
-  INLET FILTER
-  TEMPORARY DITCH CHECK
-  PERIMETER EROSION BARRIER
-  TREE PROTECTION (PAID AS TEMPORARY FENCE)

NOTE:

AREA BETWEEN THE BACK OF CURB AND SIDEWALK IS MULCH, METHOD 2.



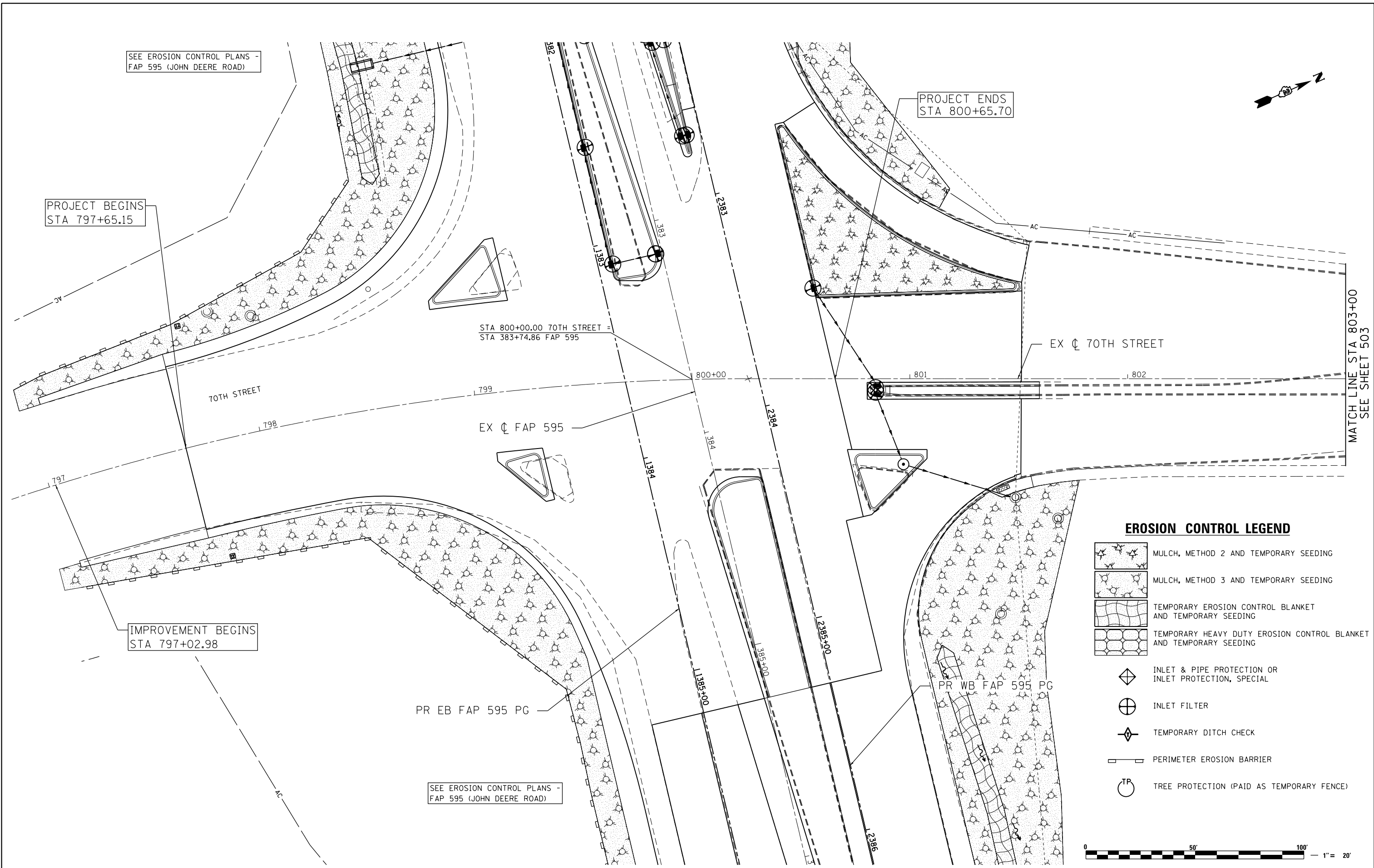
USER NAME = Plotted by LinZi	DESIGNED - JAH	REVISED -
DRAWN - JAH	REVISOR -	
PLOT SCALE = 40.0000' / in.	CHECKED - AG	REVISED -
PLOT DATE = 12/18/2014	DATE - 06/20/2014	REVISED -

**STATE OF ILLINOIS  
DEPARTMENT OF TRANSPORTATION**

**60TH STREET  
TEMPORARY EROSION CONTROL PLANS**

SCALE: 1"=20' SHEET NO. 41 OF 56 SHEETS STA. 753+00.00 TO STA. 758+07.44

F.A.P. RTE.	SECTION	COUNTY	TOTAL SHEETS	SHEET NO.
595	(142-1, 142)R	ROCK ISLAND	1353	501
FED. ROAD DIST. NO. 2 ILLINOIS FED. AID PROJECT			CONTRACT NO. 64B83	



SEE EROSION CONTROL PLANS -  
FAP 595 (JOHN DEERE ROAD)

PROJECT BEGINS  
STA 797+65.15

PROJECT ENDS  
STA 800+65.70

STA 800+00.00 70TH STREET =  
STA 383+74.86 FAP 595

70TH STREET

EX  $\oslash$  FAP 595

EX  $\oslash$  70TH STREET


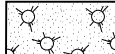

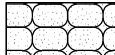





IMPROVEMENT BEGINS  
STA 797+02.98

PR EB FAP 595 PG

PR WB FAP 595 PG

SEE EROSION CONTROL PLANS -  
FAP 595 (JOHN DEERE ROAD)

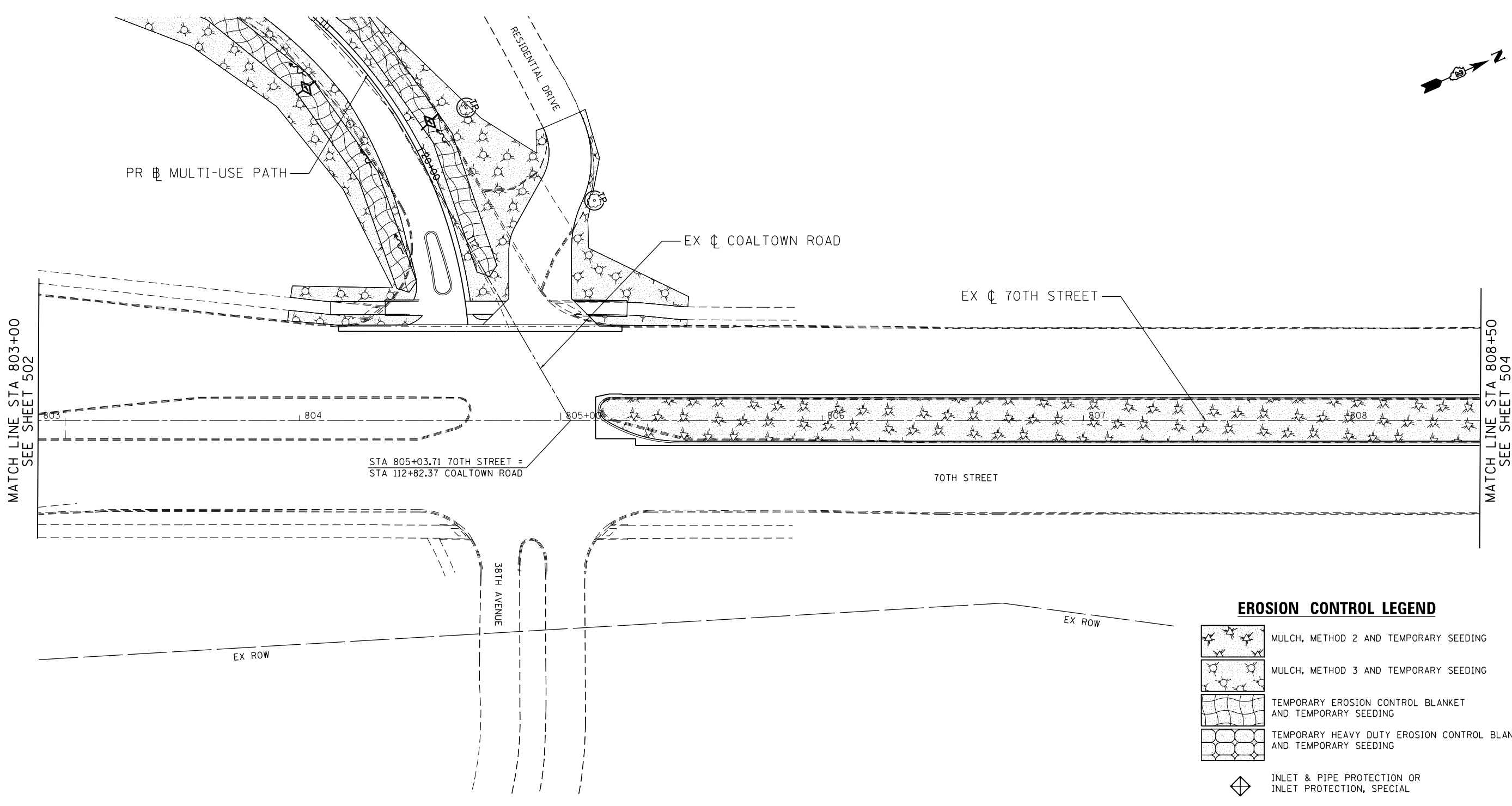
**EROSION CONTROL LEGEND**

-  MULCH, METHOD 2 AND TEMPORARY SEEDING
-  MULCH, METHOD 3 AND TEMPORARY SEEDING
-  TEMPORARY EROSION CONTROL BLANKET AND TEMPORARY SEEDING
-  TEMPORARY HEAVY DUTY EROSION CONTROL BLANKET AND TEMPORARY SEEDING
-  INLET & PIPE PROTECTION OR INLET PROTECTION, SPECIAL
-  INLET FILTER
-  TEMPORARY DITCH CHECK
-  PERIMETER EROSION BARRIER
-  TREE PROTECTION (PAID AS TEMPORARY FENCE)


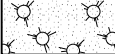









USER NAME = Plotted by LinZi	DESIGNED - JAH	REVISED -
	DRAWN - JAH	REVISED -
PLOT SCALE = 40.0000' / in.	CHECKED - AG	REVISED -
PLOT DATE = 12/18/2014	DATE - 06/20/2014	REVISED -

F.A.P. RTE.	SECTION	COUNTY	TOTAL SHEETS	SHEET NO.
595	(142-1, 142)R	ROCK ISLAND	1353	502
CONTRACT NO. 64B83				
FED. ROAD DIST. NO. 2 ILLINOIS FED. AID PROJECT				



**EROSION CONTROL LEGEND**

-  MULCH, METHOD 2 AND TEMPORARY SEEDING
-  MULCH, METHOD 3 AND TEMPORARY SEEDING
-  TEMPORARY EROSION CONTROL BLANKET AND TEMPORARY SEEDING
-  TEMPORARY HEAVY DUTY EROSION CONTROL BLANKET AND TEMPORARY SEEDING
-  INLET & PIPE PROTECTION OR INLET PROTECTION, SPECIAL
-  INLET FILTER
-  TEMPORARY DITCH CHECK
-  PERIMETER EROSION BARRIER
-  TREE PROTECTION (PAID AS TEMPORARY FENCE)



**Lin Engineering, Ltd.**  
 Consulting Engineers  
 Springfield, Illinois

USER NAME = Plotted by LinZi	DESIGNED - JAH	REVISED -
	DRAWN - JAH	REVISED -
PLOT SCALE = 40.0000' / in.	CHECKED - AG	REVISED -
PLOT DATE = 12/18/2014	DATE - 06/20/2014	REVISED -


**STATE OF ILLINOIS  
 DEPARTMENT OF TRANSPORTATION**

**70TH STREET  
 TEMPORARY EROSION CONTROL PLANS**

SCALE: 1"=20'    SHEET NO. 43 OF 56 SHEETS    STA. 803+00.00 TO STA. 808+50.00

F.A.P. RTE.	SECTION	COUNTY	TOTAL SHEETS	SHEET NO.
595	(142-1, 142)R	ROCK ISLAND	1353	503
CONTRACT NO. 64B83				

FED. ROAD DIST. NO. 2    ILLINOIS FED. AID PROJECT

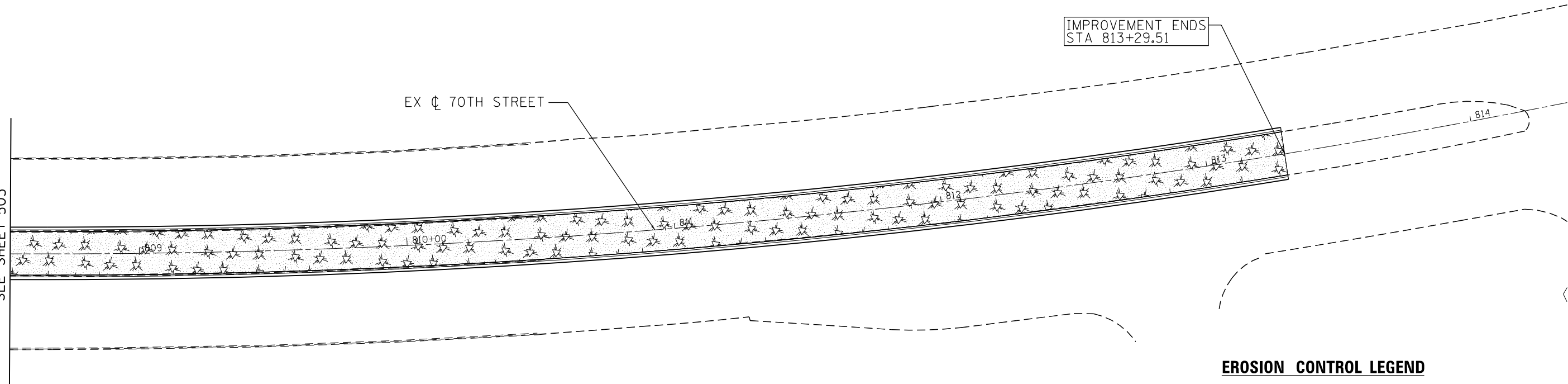


- x - x - x - x

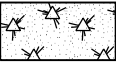
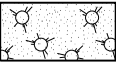
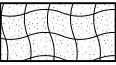
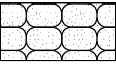





IMPROVEMENT ENDS  
STA 813+29.51

EX  $\phi$  70TH STREET

MATCH LINE STA 808+50  
SEE SHEET 503



**EROSION CONTROL LEGEND**

-  MULCH, METHOD 2 AND TEMPORARY SEEDING
-  MULCH, METHOD 3 AND TEMPORARY SEEDING
-  TEMPORARY EROSION CONTROL BLANKET AND TEMPORARY SEEDING
-  TEMPORARY HEAVY DUTY EROSION CONTROL BLANKET AND TEMPORARY SEEDING
-  INLET & PIPE PROTECTION OR INLET PROTECTION, SPECIAL
-  INLET FILTER
-  TEMPORARY DITCH CHECK
-  PERIMETER EROSION BARRIER
-  TREE PROTECTION (PAID AS TEMPORARY FENCE)



**Lin Engineering, Ltd.**  
Consulting Engineers  
Springfield, Illinois

USER NAME = Plotted by LinZi	DESIGNED - JAH	REVISED -
	DRAWN - JAH	REVISED -
PLOT SCALE = 40.0000' / in.	CHECKED - AG	REVISED -
PLOT DATE = 12/18/2014	DATE - 06/20/2014	REVISED -










**STATE OF ILLINOIS  
DEPARTMENT OF TRANSPORTATION**

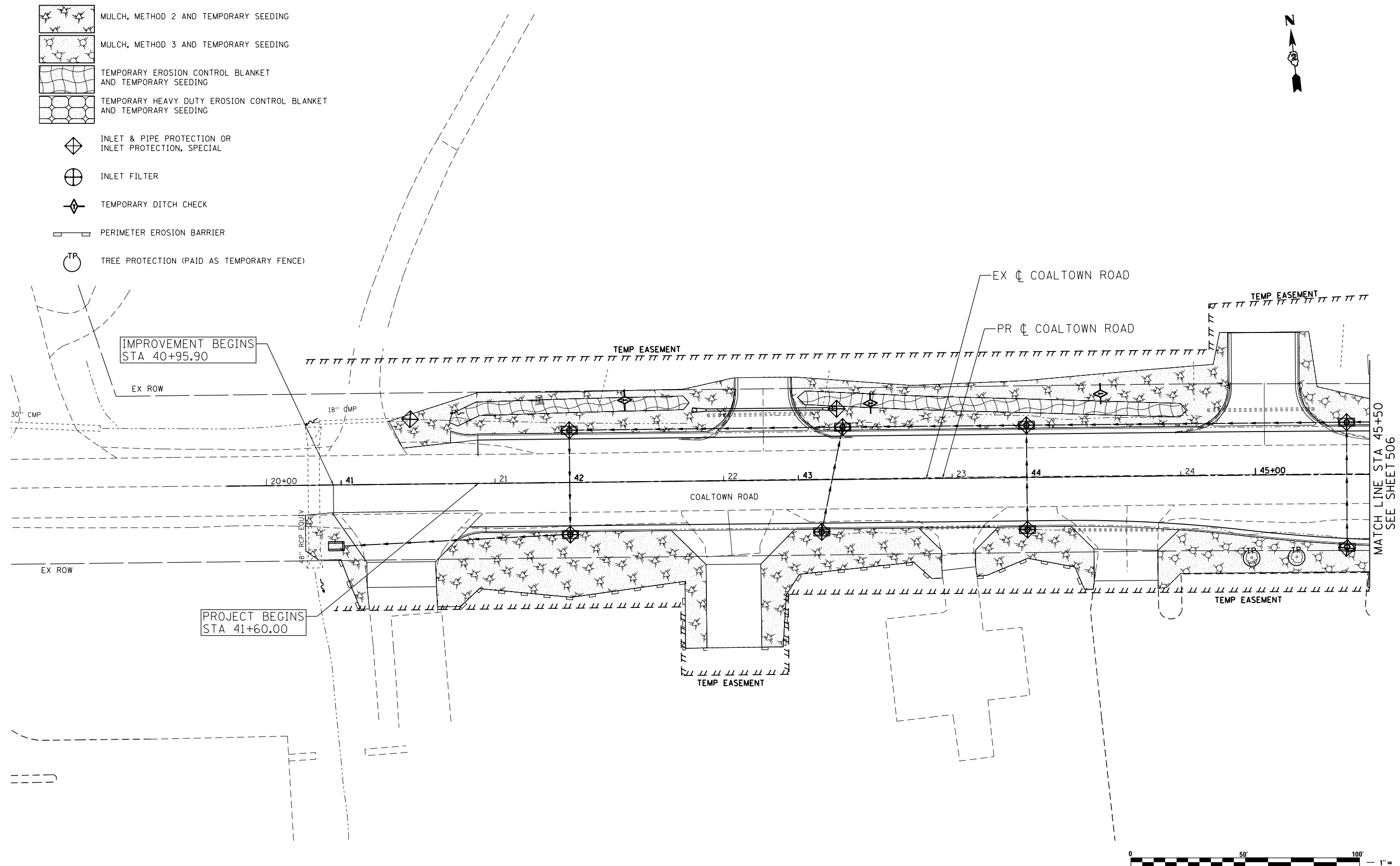
**70TH STREET  
TEMPORARY EROSION CONTROL PLANS**

SCALE: 1"=20'    SHEET NO. 44 OF 56 SHEETS    STA. 808+50.00 TO STA. 813+29.51

F.A.P. RTE.	SECTION	COUNTY	TOTAL SHEETS	SHEET NO.
595	(142-1, 142)R	ROCK ISLAND	1353	504
CONTRACT NO. 64B83				
FED. ROAD DIST. NO. 2 ILLINOIS FED. AID PROJECT				

**EROSION CONTROL LEGEND**

-  MULCH, METHOD 2 AND TEMPORARY SEEDING
-  MULCH, METHOD 3 AND TEMPORARY SEEDING
-  TEMPORARY EROSION CONTROL BLANKET AND TEMPORARY SEEDING
-  TEMPORARY HEAVY DUTY EROSION CONTROL BLANKET AND TEMPORARY SEEDING
-  INLET & PIPE PROTECTION OR INLET PROTECTION, SPECIAL
-  INLET FILTER
-  TEMPORARY DITCH CHECK
-  PERIMETER EROSION BARRIER
-  TREE PROTECTION (PAID AS TEMPORARY FENCE)



**Lin Engineering, Ltd.**  
Consulting Engineers  
Springfield, Illinois

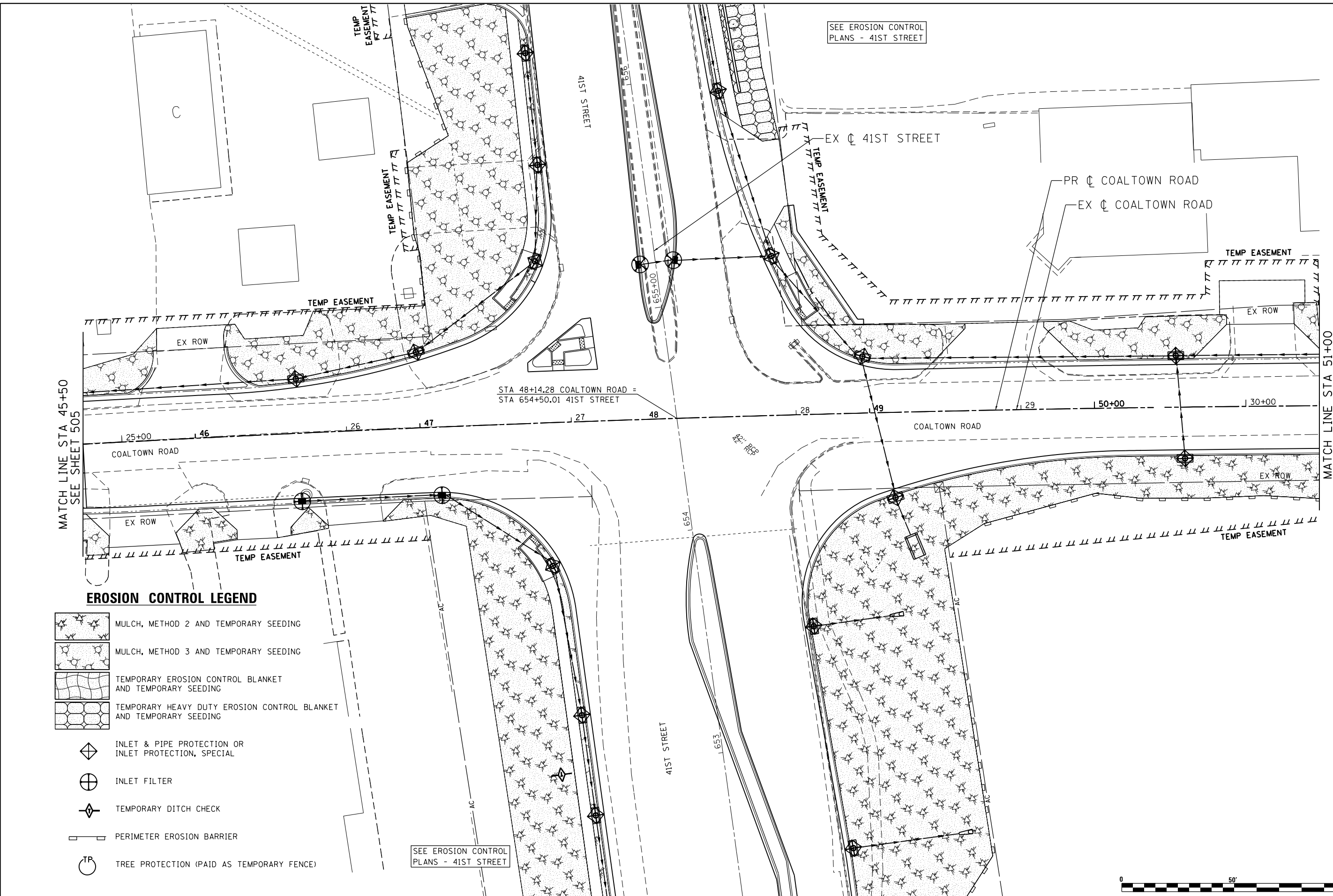
USER NAME = Plotted by LinZl	DESIGNED - JAH	REVISED -
DRAWN - JAH	REVISIONS -	
PLOT SCALE = 40.0000' / in.	CHECKED - AG	REVISED -
PLOT DATE = 12/18/2014	DATE - 06/20/2014	REVISED -

**STATE OF ILLINOIS  
DEPARTMENT OF TRANSPORTATION**


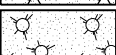







**COALTOWN ROAD  
TEMPORARY EROSION CONTROL PLANS**

SCALE: 1"=20'    SHEET NO. 45 OF 56 SHEETS    STA. 40+95.90 TO STA. 45+50.00

F.A.P. RTE.	SECTION	COUNTY	TOTAL SHEETS	SHEET NO.
595	(142-1, 142)R	ROCK ISLAND	1353	505
FED. ROAD DIST. NO. 2 ILLINOIS FED. AID PROJECT			CONTRACT NO. 64B83	



**EROSION CONTROL LEGEND**

-  MULCH, METHOD 2 AND TEMPORARY SEEDING
-  MULCH, METHOD 3 AND TEMPORARY SEEDING
-  TEMPORARY EROSION CONTROL BLANKET AND TEMPORARY SEEDING
-  TEMPORARY HEAVY DUTY EROSION CONTROL BLANKET AND TEMPORARY SEEDING
-  INLET & PIPE PROTECTION OR INLET PROTECTION, SPECIAL
-  INLET FILTER
-  TEMPORARY DITCH CHECK
-  PERIMETER EROSION BARRIER
-  TREE PROTECTION (PAID AS TEMPORARY FENCE)



**Lin Engineering, Ltd.**  
Consulting Engineers  
Springfield, Illinois

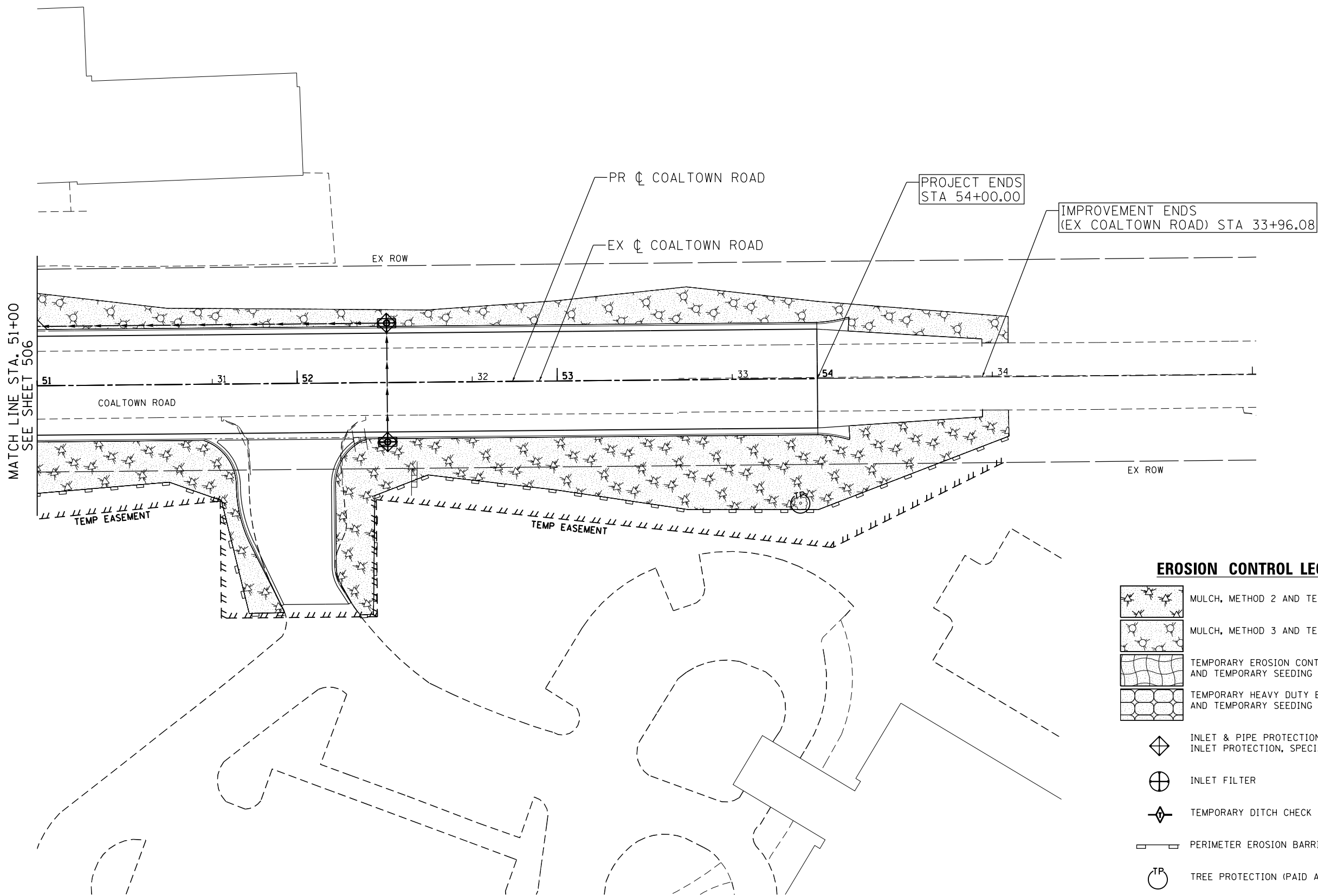
USER NAME = Plotted by LinZl	DESIGNED - JAH	REVISED -
PLOT SCALE = 48.0000' / in.	DRAWN - JAH	REVISED -
PLOT DATE = 12/18/2014	CHECKED - AG	REVISED -
	DATE - 06/20/2014	REVISED -

**STATE OF ILLINOIS**  
**DEPARTMENT OF TRANSPORTATION**










**COALTOWN ROAD**  
**TEMPORARY EROSION CONTROL PLANS**

SCALE: 1"=20'    SHEET NO. 46 OF 56 SHEETS    STA. 45+50.00 TO STA. 51+00.00

F.A.P. RTE.	SECTION	COUNTY	TOTAL SHEETS	SHEET NO.
595	(142-1, 142)R	ROCK ISLAND	1353	506
FED. ROAD DIST. NO. 2 ILLINOIS FED. AID PROJECT			CONTRACT NO. 64B83	



**EROSION CONTROL LEGEND**

-  MULCH, METHOD 2 AND TEMPORARY SEEDING
-  MULCH, METHOD 3 AND TEMPORARY SEEDING
-  TEMPORARY EROSION CONTROL BLANKET AND TEMPORARY SEEDING
-  TEMPORARY HEAVY DUTY EROSION CONTROL BLANKET AND TEMPORARY SEEDING
-  INLET & PIPE PROTECTION OR INLET PROTECTION, SPECIAL
-  INLET FILTER
-  TEMPORARY DITCH CHECK
-  PERIMETER EROSION BARRIER
-  TREE PROTECTION (PAID AS TEMPORARY FENCE)



**Lin Engineering, Ltd.**  
Consulting Engineers  
Springfield, Illinois

USER NAME = Plotted by LinZl	DESIGNED - JAH	REVISED -
	DRAWN - JAH	REVISED -
PLOT SCALE = 40.0000' / in.	CHECKED - AG	REVISED -
PLOT DATE = 12/18/2014	DATE - 06/20/2014	REVISED -




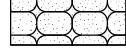





**STATE OF ILLINOIS  
DEPARTMENT OF TRANSPORTATION**

**COALTOWN ROAD  
TEMPORARY EROSION CONTROL PLANS**

SCALE: 1"=20'    SHEET NO. 47 OF 56 SHEETS    STA. 51+00.00 TO STA. 33+96.08

F.A.P. RTE.	SECTION	COUNTY	TOTAL SHEETS	SHEET NO.
595	(142-1, 142)R	ROCK ISLAND	1353	507
FED. ROAD DIST. NO. 2 ILLINOIS FED. AID PROJECT			CONTRACT NO. 64B83	

**EROSION CONTROL LEGEND**

-  MULCH, METHOD 2 AND TEMPORARY SEEDING
-  MULCH, METHOD 3 AND TEMPORARY SEEDING
-  TEMPORARY EROSION CONTROL BLANKET AND TEMPORARY SEEDING
-  TEMPORARY HEAVY DUTY EROSION CONTROL BLANKET AND TEMPORARY SEEDING
-  INLET & PIPE PROTECTION OR INLET PROTECTION, SPECIAL
-  INLET FILTER
-  TEMPORARY DITCH CHECK
-  PERIMETER EROSION BARRIER
-  TREE PROTECTION (PAID AS TEMPORARY FENCE)

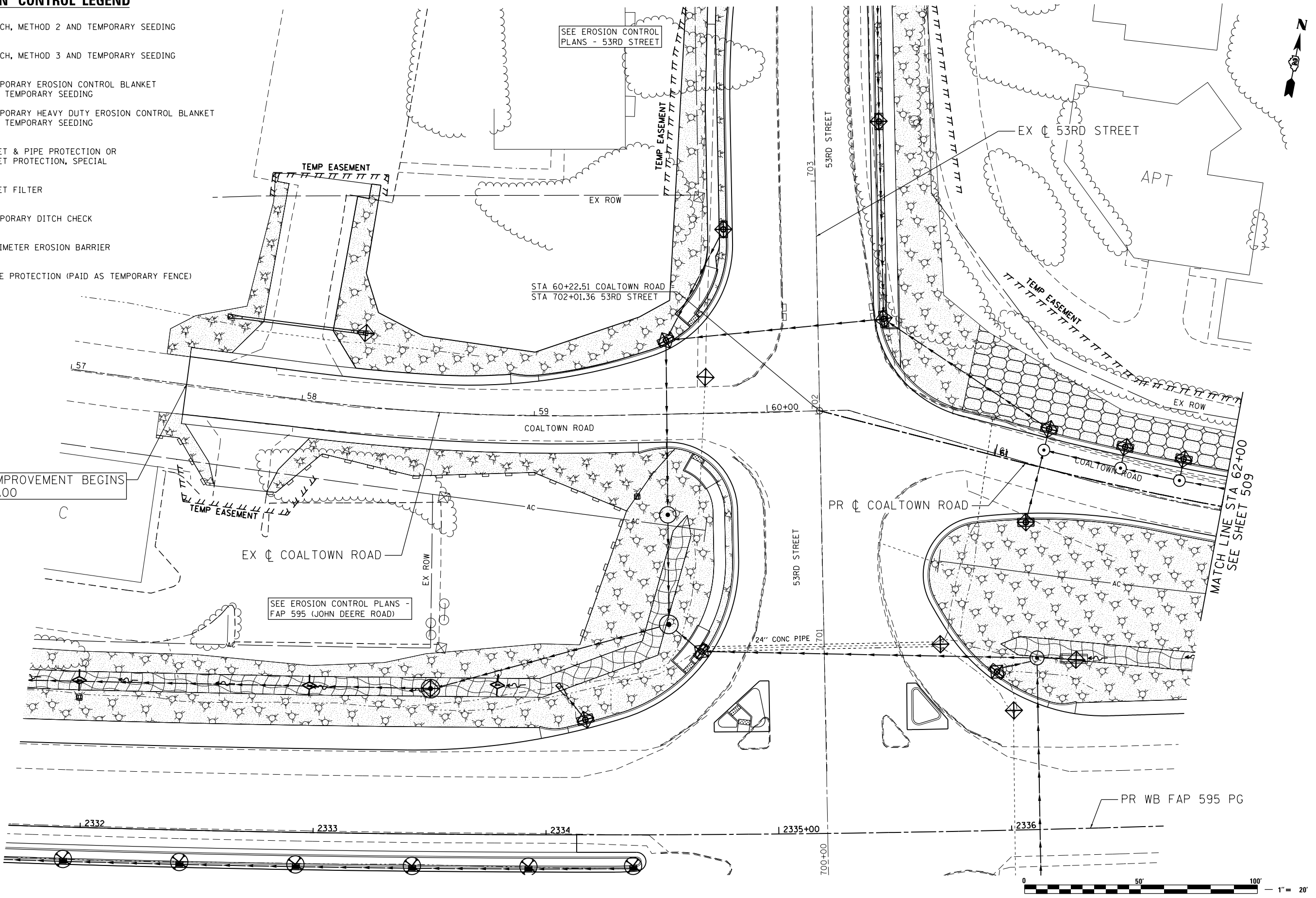
PROJECT/IMPROVEMENT BEGINS  
STA 57+50.00

SEE EROSION CONTROL  
PLANS - 53RD STREET

STA 60+22.51 COALTOWN ROAD  
STA 702+01.36 53RD STREET

SEE EROSION CONTROL PLANS -  
FAP 595 (JOHN DEERE ROAD)

MATCH LINE STA 62+00  
SEE SHEET 509


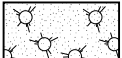









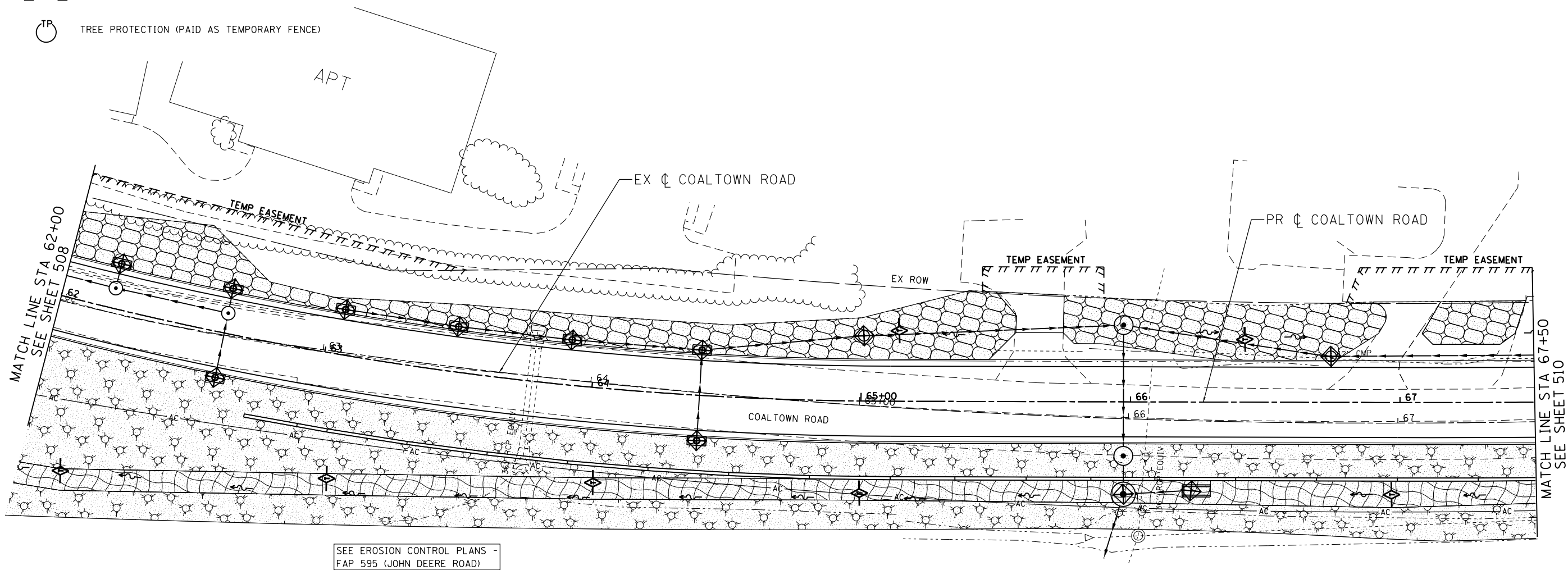
USER NAME = Plotted by Lin21	DESIGNED - JAH	REVISED -
DRAWN - JAH	REVISED -	
PLOT SCALE = 40.0000' / in.	CHECKED - AG	REVISED -
PLOT DATE = 12/18/2014	DATE - 06/20/2014	REVISED -

F.A.P. RTE.	SECTION	COUNTY	TOTAL SHEETS	SHEET NO.
595	(142-1, 142)R	ROCK ISLAND	1353	508
CONTRACT NO. 64B83				
FED. ROAD DIST. NO. 2 ILLINOIS FED. AID PROJECT				



**EROSION CONTROL LEGEND**

-  MULCH, METHOD 2 AND TEMPORARY SEEDING
-  MULCH, METHOD 3 AND TEMPORARY SEEDING
-  TEMPORARY EROSION CONTROL BLANKET AND TEMPORARY SEEDING
-  TEMPORARY HEAVY DUTY EROSION CONTROL BLANKET AND TEMPORARY SEEDING
-  INLET & PIPE PROTECTION OR INLET PROTECTION, SPECIAL
-  INLET FILTER
-  TEMPORARY DITCH CHECK
-  PERIMETER EROSION BARRIER
-  TREE PROTECTION (PAID AS TEMPORARY FENCE)



**Lin Engineering, Ltd.**  
Consulting Engineers  
Springfield, Illinois

USER NAME = Plotted by LinZl	DESIGNED - JAH	REVISED -
DRAWN - JAH	REVISED -	
PLOT SCALE = 40.0000' / in.	CHECKED - AG	REVISED -
PLOT DATE = 12/18/2014	DATE - 06/20/2014	REVISED -


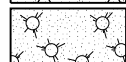







**STATE OF ILLINOIS  
DEPARTMENT OF TRANSPORTATION**

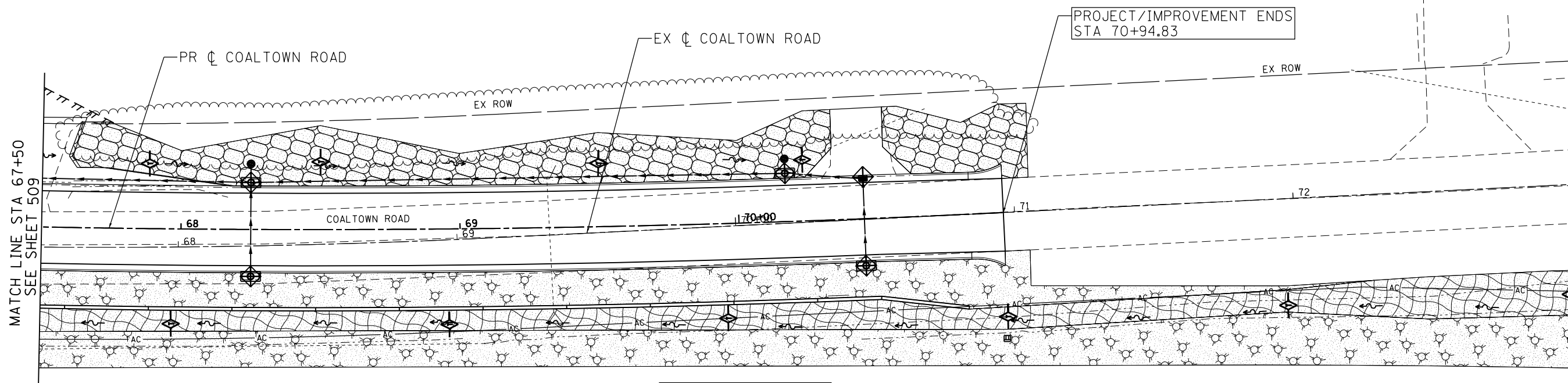
**COALTOWN ROAD  
TEMPORARY EROSION CONTROL PLANS**

SCALE: 1"=20' SHEET NO. 49 OF 56 SHEETS STA. 62+00.00 TO STA. 67+50.00

F.A.P. RTE.	SECTION	COUNTY	TOTAL SHEETS	SHEET NO.
595	(142-1, 142)R	ROCK ISLAND	1353	509
FED. ROAD DIST. NO. 2 ILLINOIS FED. AID PROJECT			CONTRACT NO. 64B83	

**EROSION CONTROL LEGEND**

-  MULCH, METHOD 2 AND TEMPORARY SEEDING
-  MULCH, METHOD 3 AND TEMPORARY SEEDING
-  TEMPORARY EROSION CONTROL BLANKET AND TEMPORARY SEEDING
-  TEMPORARY HEAVY DUTY EROSION CONTROL BLANKET AND TEMPORARY SEEDING
-  INLET & PIPE PROTECTION OR INLET PROTECTION, SPECIAL
-  INLET FILTER
-  TEMPORARY DITCH CHECK
-  PERIMETER EROSION BARRIER
-  TREE PROTECTION (PAID AS TEMPORARY FENCE)



SEE EROSION CONTROL PLANS -  
FAP 595 (JOHN DEERE ROAD)



**Lin Engineering, Ltd.**  
Consulting Engineers  
Springfield, Illinois

USER NAME = Plotted by LinZl	DESIGNED - JAH	REVISED -
	DRAWN - JAH	REVISED -
PLOT SCALE = 40.0000' / in.	CHECKED - AG	REVISED -
PLOT DATE = 12/18/2014	DATE - 06/20/2014	REVISED -










**STATE OF ILLINOIS**  
**DEPARTMENT OF TRANSPORTATION**

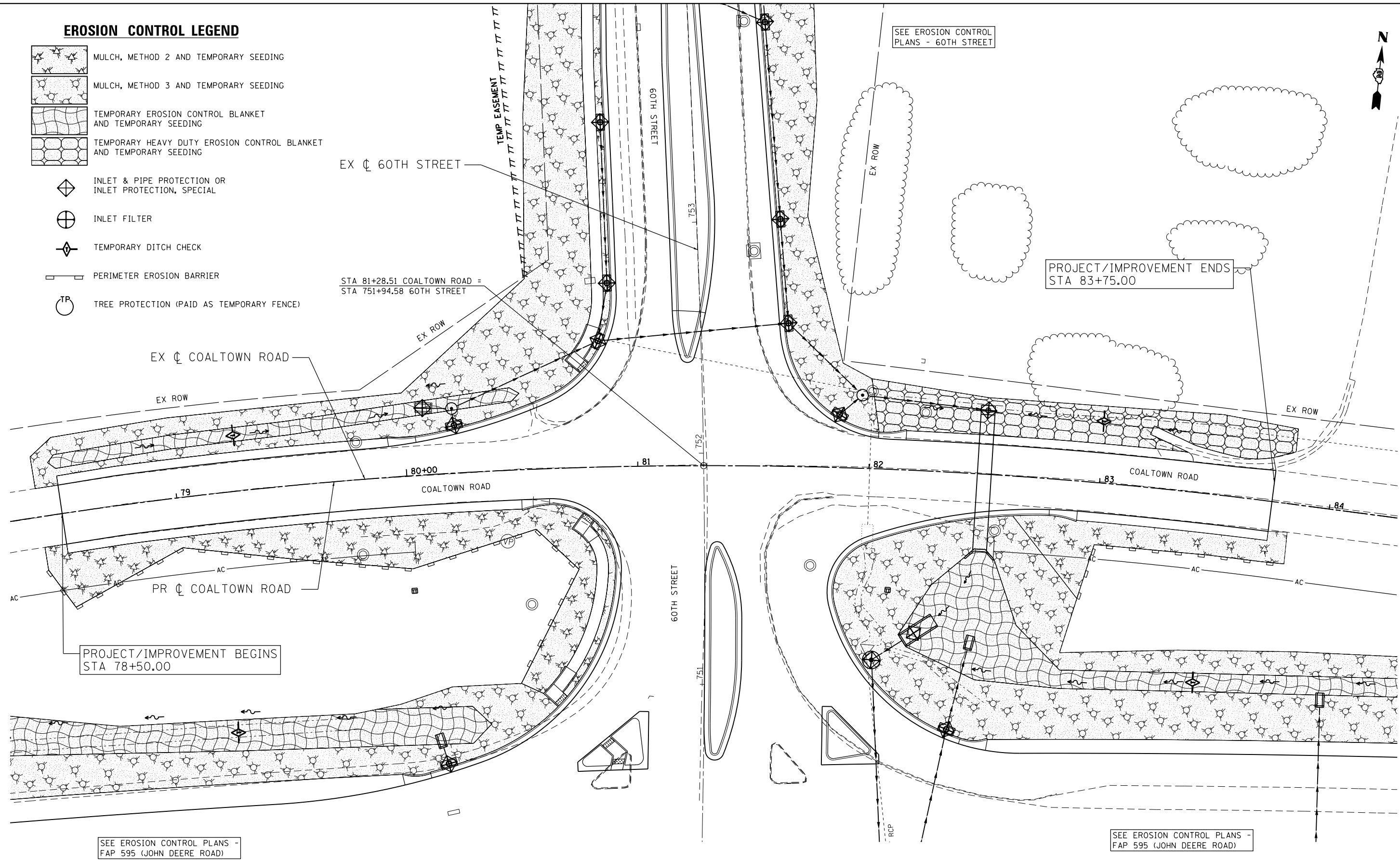
**COALTOWN ROAD**  
**TEMPORARY EROSION CONTROL PLANS**

SCALE: 1"=20'    SHEET NO. 50 OF 56 SHEETS    STA. 67+50.00 TO STA. 70+94.83

F.A.P. RTE.	SECTION	COUNTY	TOTAL SHEETS	SHEET NO.
595	(142-1, 142)R	ROCK ISLAND	1353	510
FED. ROAD DIST. NO. 2 ILLINOIS FED. AID PROJECT			CONTRACT NO. 64B83	

**EROSION CONTROL LEGEND**

-  MULCH, METHOD 2 AND TEMPORARY SEEDING
-  MULCH, METHOD 3 AND TEMPORARY SEEDING
-  TEMPORARY EROSION CONTROL BLANKET AND TEMPORARY SEEDING
-  TEMPORARY HEAVY DUTY EROSION CONTROL BLANKET AND TEMPORARY SEEDING
-  INLET & PIPE PROTECTION OR INLET PROTECTION, SPECIAL
-  INLET FILTER
-  TEMPORARY DITCH CHECK
-  PERIMETER EROSION BARRIER
-  TREE PROTECTION (PAID AS TEMPORARY FENCE)



**Lin Engineering, Ltd.**  
 Consulting Engineers  
 Springfield, Illinois

USER NAME = Plotted by LinZi	DESIGNED - JAH	REVISED -
PLOT SCALE = 40.0000' / in.	DRAWN - JAH	REVISED -
PLOT DATE = 12/18/2014	CHECKED - AG	REVISED -
	DATE - 06/20/2014	REVISED -

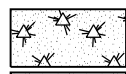
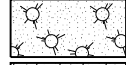

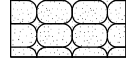





**STATE OF ILLINOIS  
 DEPARTMENT OF TRANSPORTATION**

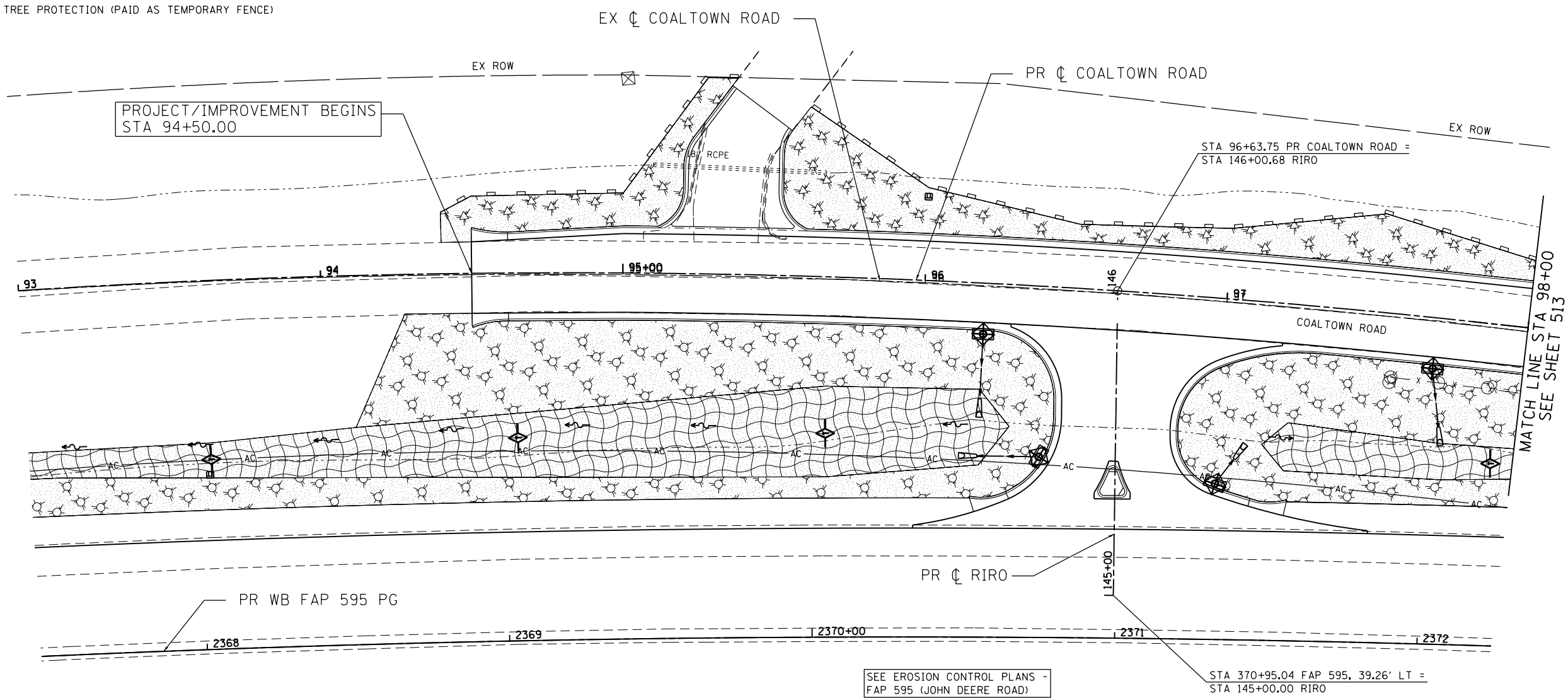
**COALTOWN ROAD  
 TEMPORARY EROSION CONTROL PLANS**

SCALE: 1"=20'    SHEET NO. 51 OF 56 SHEETS    STA. 78+50.00 TO STA. 83+75.00

F.A.P. RTE.	SECTION	COUNTY	TOTAL SHEETS	SHEET NO.
595	(142-1, 142)R	ROCK ISLAND	1353	511
FED. ROAD DIST. NO. 2    ILLINOIS FED. AID PROJECT			CONTRACT NO. 64B83	

**EROSION CONTROL LEGEND**

-  MULCH, METHOD 2 AND TEMPORARY SEEDING
-  MULCH, METHOD 3 AND TEMPORARY SEEDING
-  TEMPORARY EROSION CONTROL BLANKET AND TEMPORARY SEEDING
-  TEMPORARY HEAVY DUTY EROSION CONTROL BLANKET AND TEMPORARY SEEDING
-  INLET & PIPE PROTECTION OR INLET PROTECTION, SPECIAL
-  INLET FILTER
-  TEMPORARY DITCH CHECK
-  PERIMETER EROSION BARRIER
-  TREE PROTECTION (PAID AS TEMPORARY FENCE)



**Lin Engineering, Ltd.**  
Consulting Engineers  
Springfield, Illinois

USER NAME = Plotted by LinZi	DESIGNED - JAH	REVISED -
	DRAWN - JAH	REVISED -
PLOT SCALE = 40.0000' / in.	CHECKED - AG	REVISED -
PLOT DATE = 12/18/2014	DATE - 06/20/2014	REVISED -

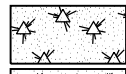
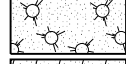

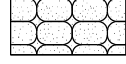





**STATE OF ILLINOIS  
DEPARTMENT OF TRANSPORTATION**

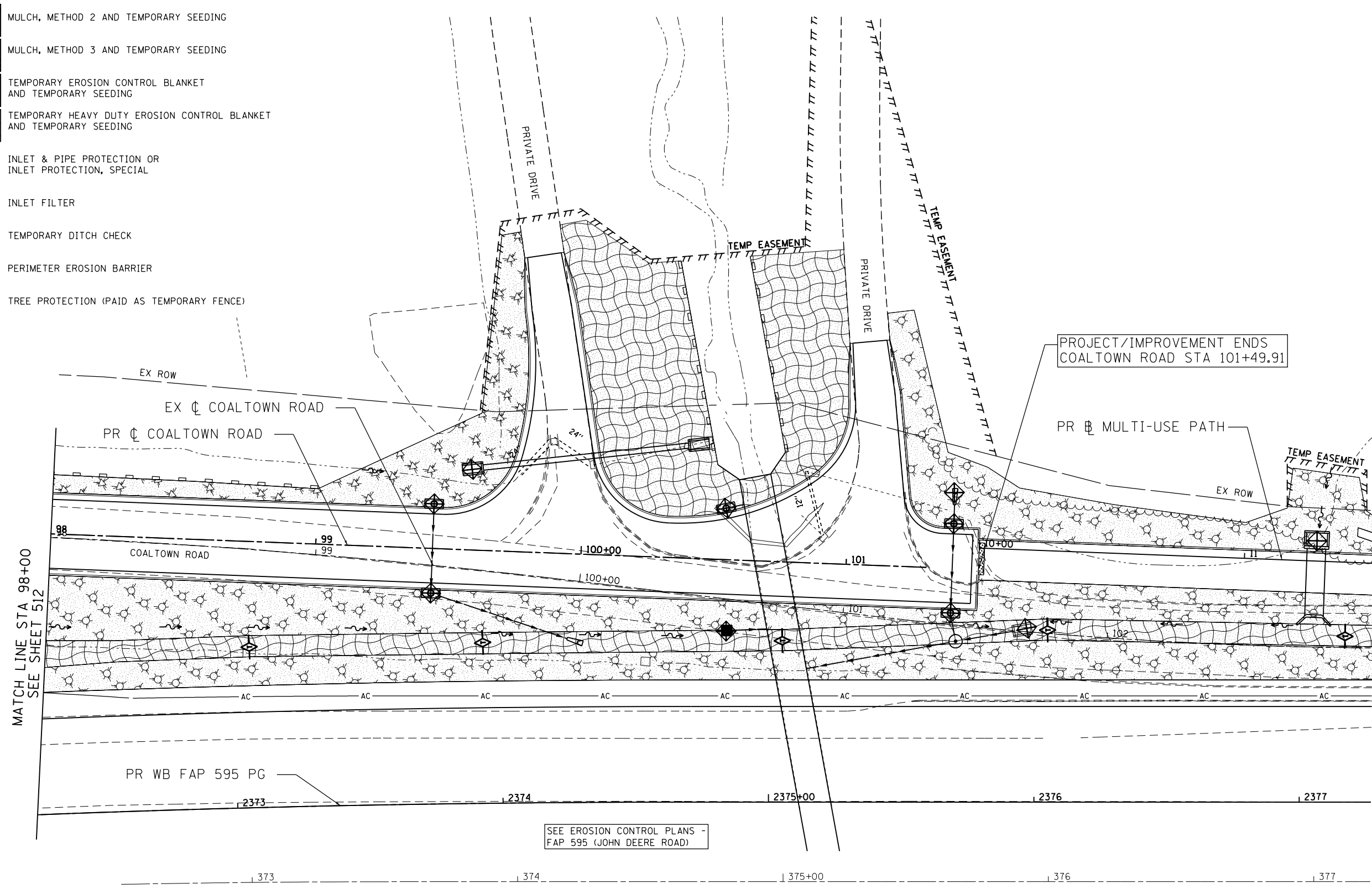
**COALTOWN ROAD  
TEMPORARY EROSION CONTROL PLANS**

SCALE: 1"=20'    SHEET NO. 52 OF 56 SHEETS    STA. 94+50.00 TO STA. 98+00.00

F.A.P. RTE.	SECTION	COUNTY	TOTAL SHEETS	SHEET NO.
595	(142-1, 142)R	ROCK ISLAND	1353	512
CONTRACT NO. 64B83				
FED. ROAD DIST. NO. 2    ILLINOIS FED. AID PROJECT				

**EROSION CONTROL LEGEND**

-  MULCH, METHOD 2 AND TEMPORARY SEEDING
-  MULCH, METHOD 3 AND TEMPORARY SEEDING
-  TEMPORARY EROSION CONTROL BLANKET AND TEMPORARY SEEDING
-  TEMPORARY HEAVY DUTY EROSION CONTROL BLANKET AND TEMPORARY SEEDING
-  INLET & PIPE PROTECTION OR INLET PROTECTION, SPECIAL
-  INLET FILTER
-  TEMPORARY DITCH CHECK
-  PERIMETER EROSION BARRIER
-  TREE PROTECTION (PAID AS TEMPORARY FENCE)



**Lin Engineering, Ltd.**  
Consulting Engineers  
Springfield, Illinois

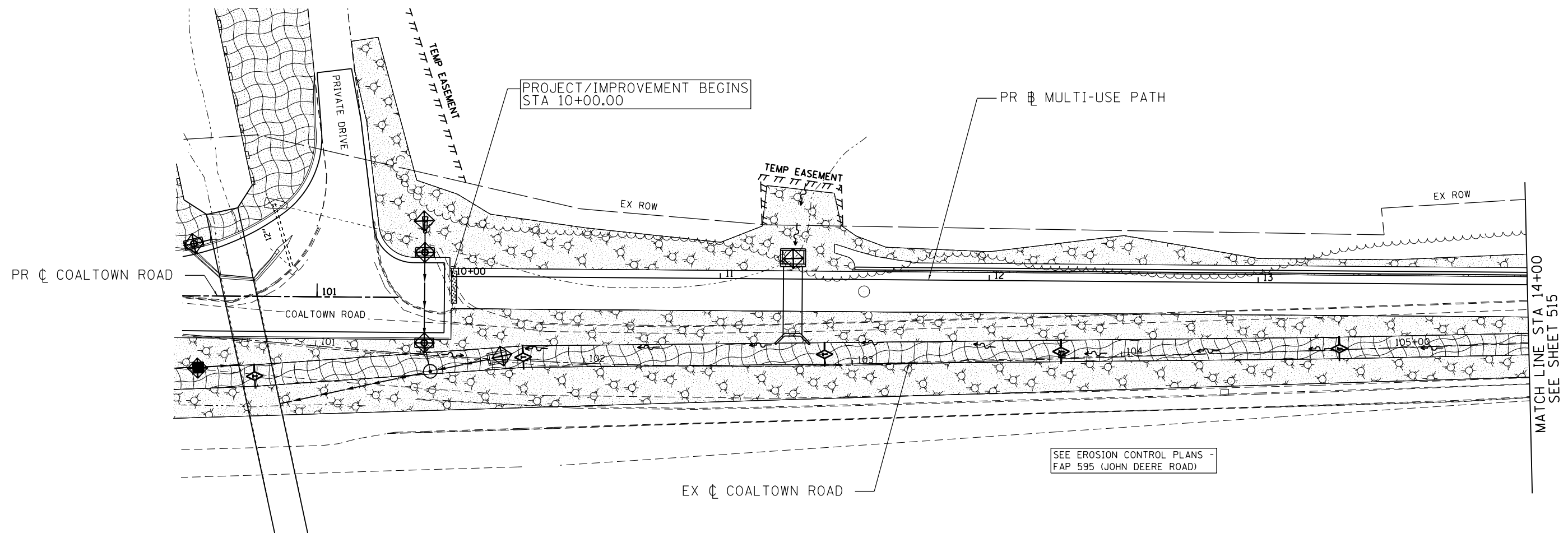
USER NAME = Plotted by LinZl	DESIGNED - JAH	REVISED -
DRAWN - JAH	REVISED -	
PLOT SCALE = 40.0000' / in.	CHECKED - AG	REVISED -
PLOT DATE = 12/18/2014	DATE - 06/20/2014	REVISED -

**STATE OF ILLINOIS  
DEPARTMENT OF TRANSPORTATION**

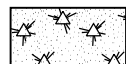
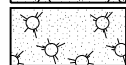







**COALTOWN ROAD  
TEMPORARY EROSION CONTROL PLANS**

SCALE: 1"=20'    SHEET NO. 53 OF 56 SHEETS    STA. 98+00.00 TO STA. 101+49.91

F.A.P. RTE.	SECTION	COUNTY	TOTAL SHEETS	SHEET NO.
595	(142-1, 142)R	ROCK ISLAND	1353	513
CONTRACT NO. 64B83			FED. ROAD DIST. NO. 2 ILLINOIS FED. AID PROJECT	



**EROSION CONTROL LEGEND**

-  MULCH, METHOD 2 AND TEMPORARY SEEDING
-  MULCH, METHOD 3 AND TEMPORARY SEEDING
-  TEMPORARY EROSION CONTROL BLANKET AND TEMPORARY SEEDING
-  TEMPORARY HEAVY DUTY EROSION CONTROL BLANKET AND TEMPORARY SEEDING
-  INLET & PIPE PROTECTION OR INLET PROTECTION, SPECIAL
-  INLET FILTER
-  TEMPORARY DITCH CHECK
-  PERIMETER EROSION BARRIER
-  TREE PROTECTION (PAID AS TEMPORARY FENCE)



**Lin Engineering, Ltd.**  
Consulting Engineers  
Springfield, Illinois

USER NAME = Plotted by LinZi	DESIGNED - JAH	REVISED -
PLOT SCALE = 40.0000' / in.	DRAWN - JAH	REVISED -
PLOT DATE = 12/18/2014	CHECKED - AG	REVISED -
	DATE - 06/20/2014	REVISED -


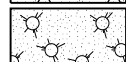







**STATE OF ILLINOIS  
DEPARTMENT OF TRANSPORTATION**

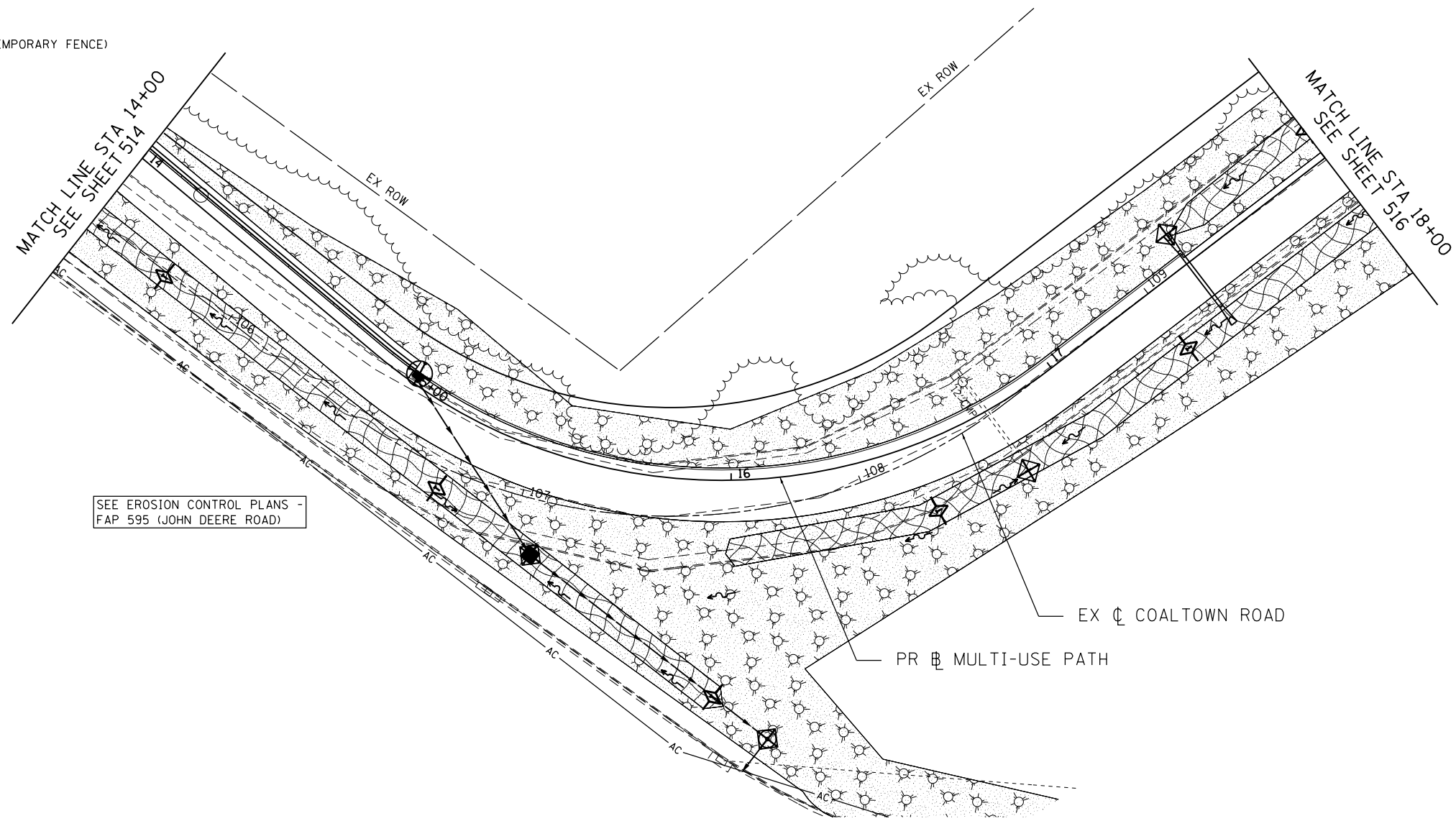
**MULTI-USE PATH  
TEMPORARY EROSION CONTROL PLANS**

SCALE: 1"=20' SHEET NO. 54 OF 56 SHEETS STA. 10+00.00 TO STA. 14+00.00

F.A.P. RTE.	SECTION	COUNTY	TOTAL SHEETS	SHEET NO.
595	(142-1, 142)R	ROCK ISLAND	1353	514
FED. ROAD DIST. NO. 2 ILLINOIS FED. AID PROJECT			CONTRACT NO. 64B83	

**EROSION CONTROL LEGEND**

-  MULCH, METHOD 2 AND TEMPORARY SEEDING
-  MULCH, METHOD 3 AND TEMPORARY SEEDING
-  TEMPORARY EROSION CONTROL BLANKET AND TEMPORARY SEEDING
-  TEMPORARY HEAVY DUTY EROSION CONTROL BLANKET AND TEMPORARY SEEDING
-  INLET & PIPE PROTECTION OR INLET PROTECTION, SPECIAL
-  INLET FILTER
-  TEMPORARY DITCH CHECK
-  PERIMETER EROSION BARRIER
-  TREE PROTECTION (PAID AS TEMPORARY FENCE)



**Lin Engineering, Ltd.**  
Consulting Engineers  
Springfield, Illinois

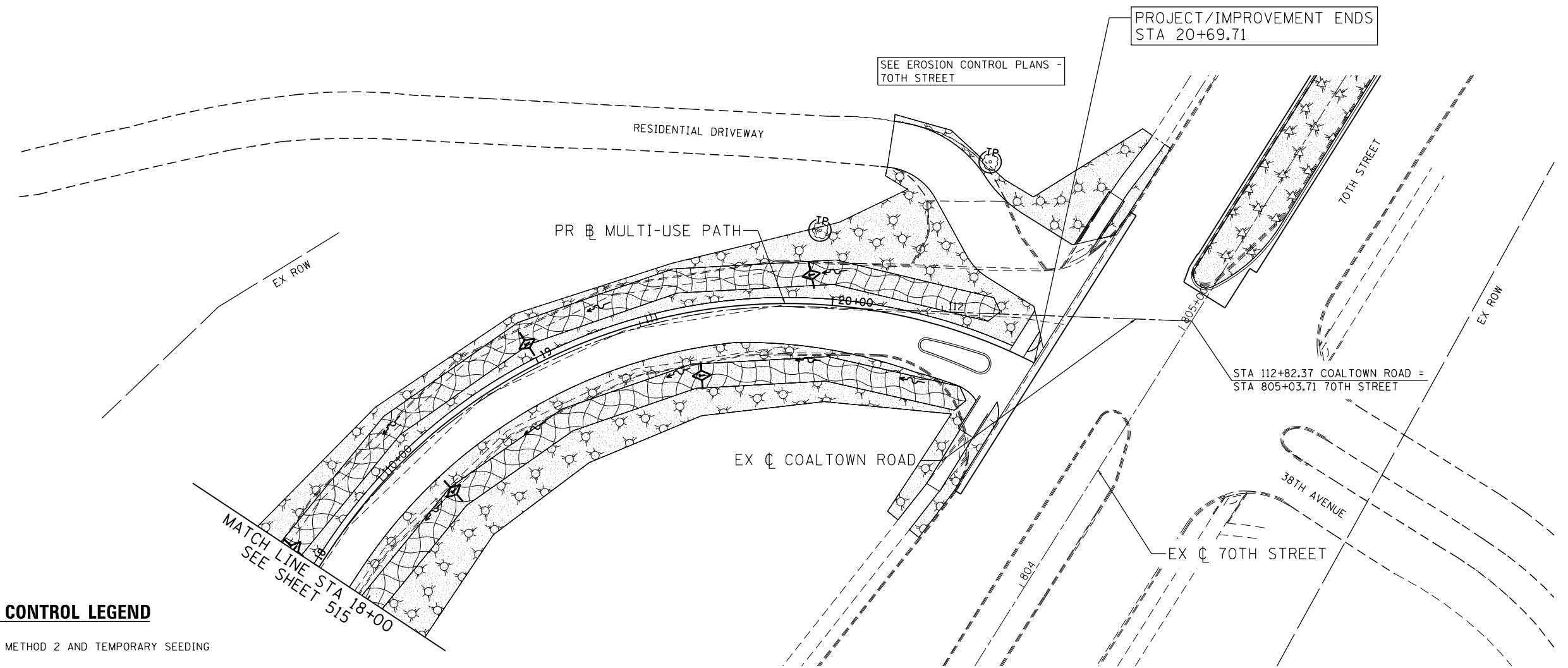
USER NAME = Plotted by LinZl	DESIGNED - JAH	REVISED -
	DRAWN - JAH	REVISED -
PLOT SCALE = 40.0000' / in.	CHECKED - AG	REVISED -
PLOT DATE = 12/18/2014	DATE - 06/20/2014	REVISED -

**STATE OF ILLINOIS**  
**DEPARTMENT OF TRANSPORTATION**




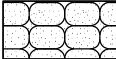





**MULTI-USE PATH**  
**TEMPORARY EROSION CONTROL PLANS**

SCALE: 1"=20'    SHEET NO. 55 OF 56 SHEETS    STA. 14+00.00 TO STA. 18+00.00

F.A.P. RTE.	SECTION	COUNTY	TOTAL SHEETS	SHEET NO.
595	(142-1, 142)R	ROCK ISLAND	1353	515
FED. ROAD DIST. NO. 2			ILLINOIS FED. AID PROJECT	
			CONTRACT NO. 64B83	



**EROSION CONTROL LEGEND**

-  MULCH, METHOD 2 AND TEMPORARY SEEDING
-  MULCH, METHOD 3 AND TEMPORARY SEEDING
-  TEMPORARY EROSION CONTROL BLANKET AND TEMPORARY SEEDING
-  TEMPORARY HEAVY DUTY EROSION CONTROL BLANKET AND TEMPORARY SEEDING
-  INLET & PIPE PROTECTION OR INLET PROTECTION, SPECIAL
-  INLET FILTER
-  TEMPORARY DITCH CHECK
-  PERIMETER EROSION BARRIER
-  TREE PROTECTION (PAID AS TEMPORARY FENCE)



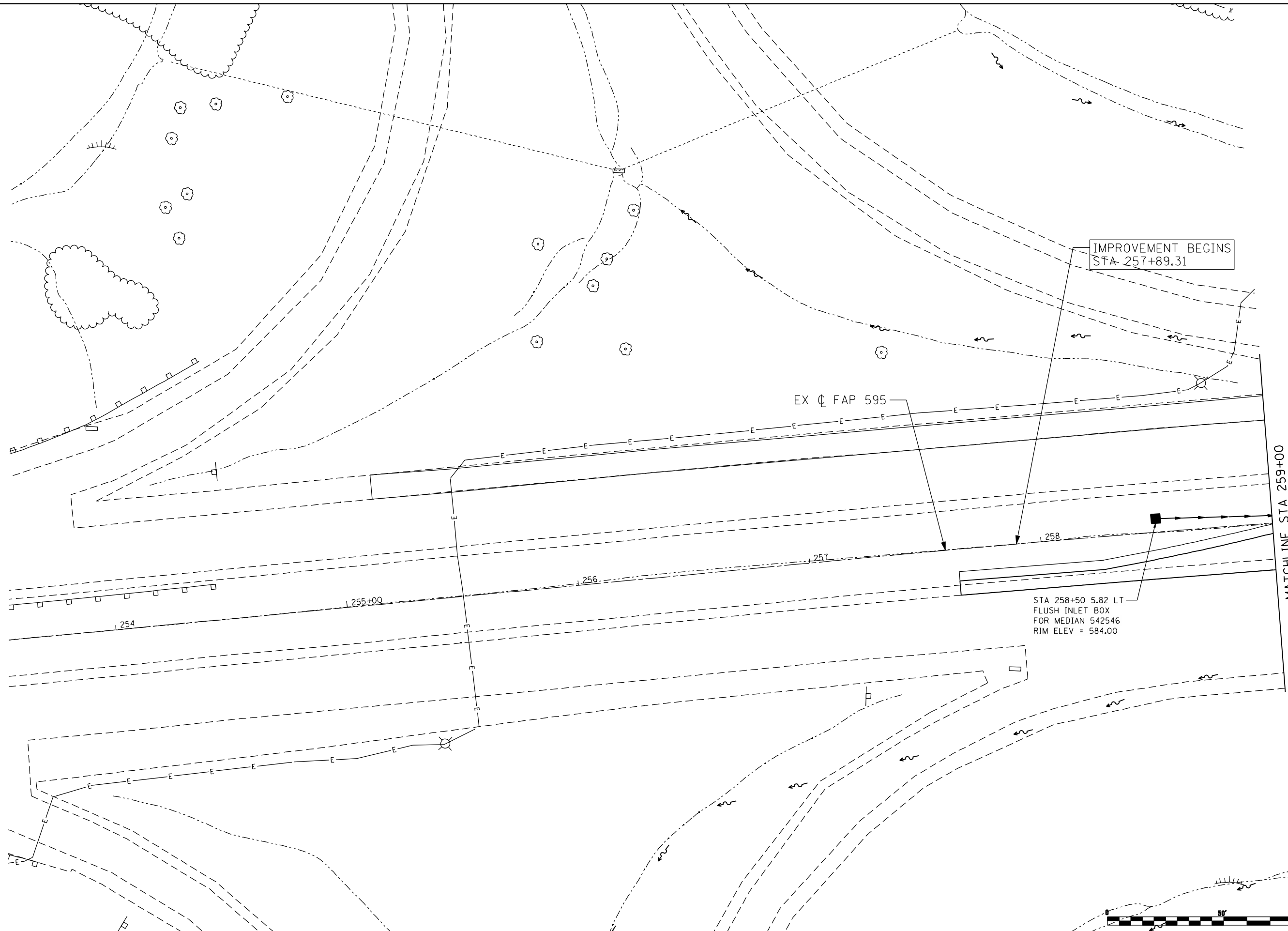
USER NAME = Plotted by LinZi	DESIGNED - JAH	REVISED -
	DRAWN - JAH	REVISED -
PLOT SCALE = 40.0000' / in.	CHECKED - AG	REVISED -
PLOT DATE = 12/18/2014	DATE - 06/20/2014	REVISED -

**STATE OF ILLINOIS  
DEPARTMENT OF TRANSPORTATION**

<b>MULTI-USE PATH TEMPORARY EROSION CONTROL PLANS</b>		
SCALE: 1"=20'	SHEET NO. 56 OF 56 SHEETS	STA. 18+00.00 TO STA. 20+69.71

F.A.P. RTE. 595	SECTION (142-1, 142)R	COUNTY ROCK ISLAND	TOTAL SHEETS 1353	SHEET NO. 516
FED. ROAD DIST. NO. 2 ILLINOIS FED. AID PROJECT			CONTRACT NO. 64B83	





FILE NAME: c:\p\proj\080313108\contract\2\design\drainage\plan\_sheets\0264883-drm-plan\_01.dgn

**Ciorba Group, Inc.**  
 CONSULTING ENGINEERS  
 5507 North Cumberland Avenue, Suite 402  
 Chicago, Illinois 60656  
 Tel. 773.776.4009 Fax 773.776.4014

USER NAME = jberendzen	DESIGNED - LM	REVISED -
	DRAWN - AMD	REVISED -
PLOT SCALE = 48.0000" / IN.	CHECKED - LM	REVISED -
PLOT DATE = 12/19/2014	DATE - 12/19/2014	REVISED -

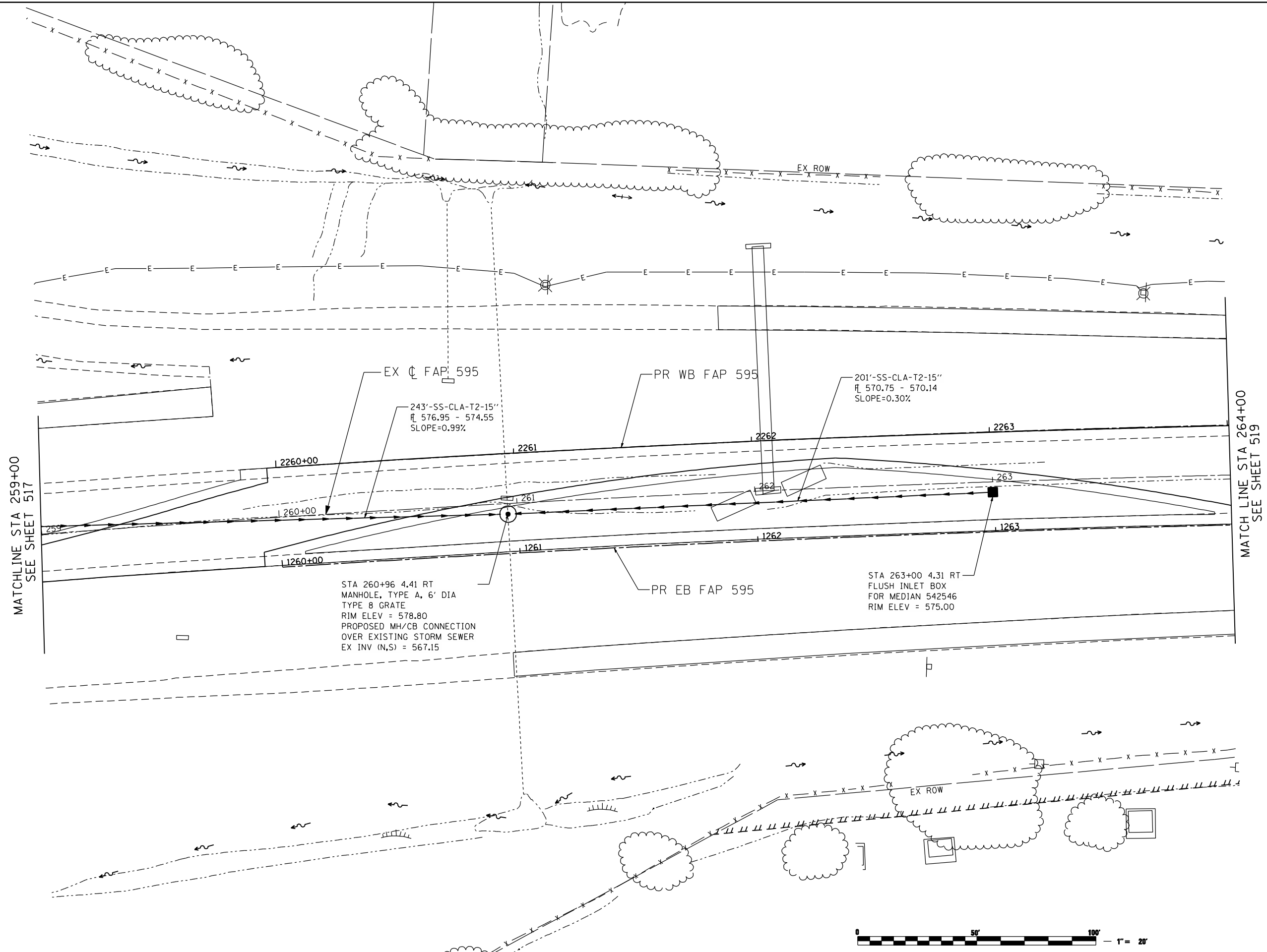
**STATE OF ILLINOIS  
 DEPARTMENT OF TRANSPORTATION**

**FAP 595 (JOHN DEERE ROAD)  
 DRAINAGE & UTILITY PLAN**

SCALE: 1" = 40' SHEET NO. OF SHEETS STA. TO STA.



F.A.P. RTE.	SECTION	COUNTY	TOTAL SHEETS	SHEET NO.
595	(142-1, 142)R	ROCK ISLAND	1353	517
CONTRACT NO. 64B83			ILLINOIS FED. AID PROJECT	



MATCHLINE STA 259+00  
SEE SHEET 517

MATCH LINE STA 264+00  
SEE SHEET 519

EX CL FAP 595  
243'-SS-CLA-T2-15"  
Elev 576.95 - 574.55  
SLOPE=0.99%

PR WB FAP 595

201'-SS-CLA-T2-15"  
Elev 570.75 - 570.14  
SLOPE=0.30%

STA 260+96 4.41 RT  
MANHOLE, TYPE A, 6" DIA  
TYPE B GRATE  
RIM ELEV = 578.80  
PROPOSED MH/CB CONNECTION  
OVER EXISTING STORM SEWER  
EX INV (N,S) = 567.15

PR EB FAP 595

STA 263+00 4.31 RT  
FLUSH INLET BOX  
FOR MEDIAN 542546  
RIM ELEV = 575.00



FILE NAME: c:\projects\080319108\contract\2\design\drainage\plan\_sheets\0264883-drm-plan\_02.dgn

**Ciorba Group, Inc.**  
CONSULTING ENGINEERS  
5507 North Cumberland Avenue, Suite 402  
Chicago, Illinois 60656  
Tel. 773.776.4009 Fax 773.776.4014

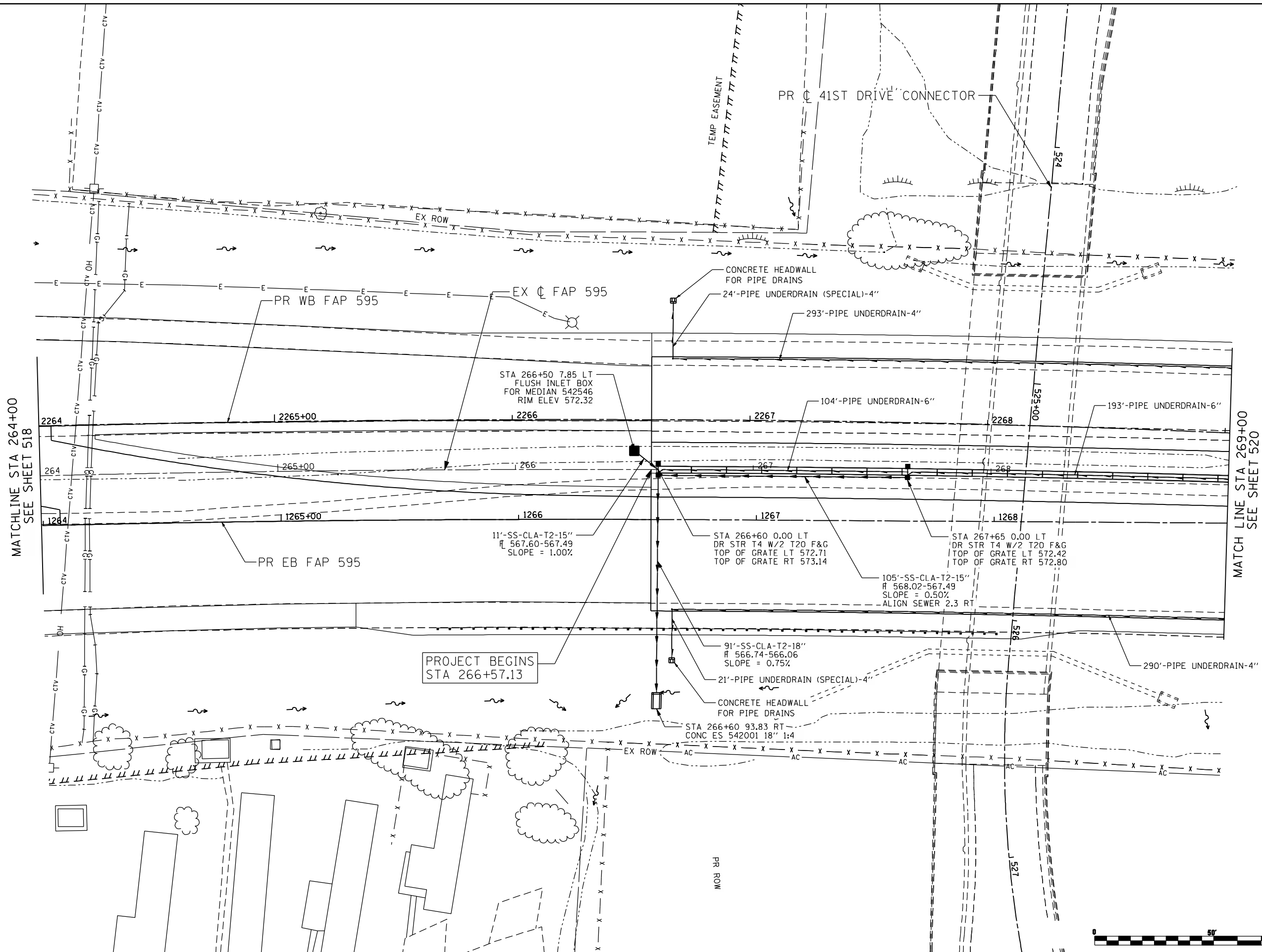
USER NAME = jberendzen	DESIGNED - LM	REVISED -
	DRAWN - AMD	REVISED -
PLOT SCALE = 48.0000 "/ IN.	CHECKED - LM	REVISED -
PLOT DATE = 12/19/2014	DATE - 12/19/2014	REVISED -

**STATE OF ILLINOIS  
DEPARTMENT OF TRANSPORTATION**

**FAP 595 (JOHN DEERE ROAD)  
DRAINAGE & UTILITY PLAN**

SCALE: 1" = 40' SHEET NO. OF SHEETS STA. TO STA.

F.A.P. RTE.	SECTION	COUNTY	TOTAL SHEETS	SHEET NO.
595	(142-1, 142)R	ROCK ISLAND	1353	518
CONTRACT NO. 64B83			ILLINOIS FED. AID PROJECT	



MATCHLINE STA 264+00  
SEE SHEET 518

MATCHLINE STA 269+00  
SEE SHEET 520

PROJECT BEGINS  
STA 266+57.13



FILE NAME: c:\projects\0803191\08\contract\2\design\drainage\plan\sheet\0264883-drn-plan\_01.dwg

**Ciorba Group, Inc.**  
CONSULTING ENGINEERS  
5507 North Cumberland Avenue, Suite 402  
Chicago, Illinois 60656  
Tel. 773.776.4009 Fax 773.776.4014

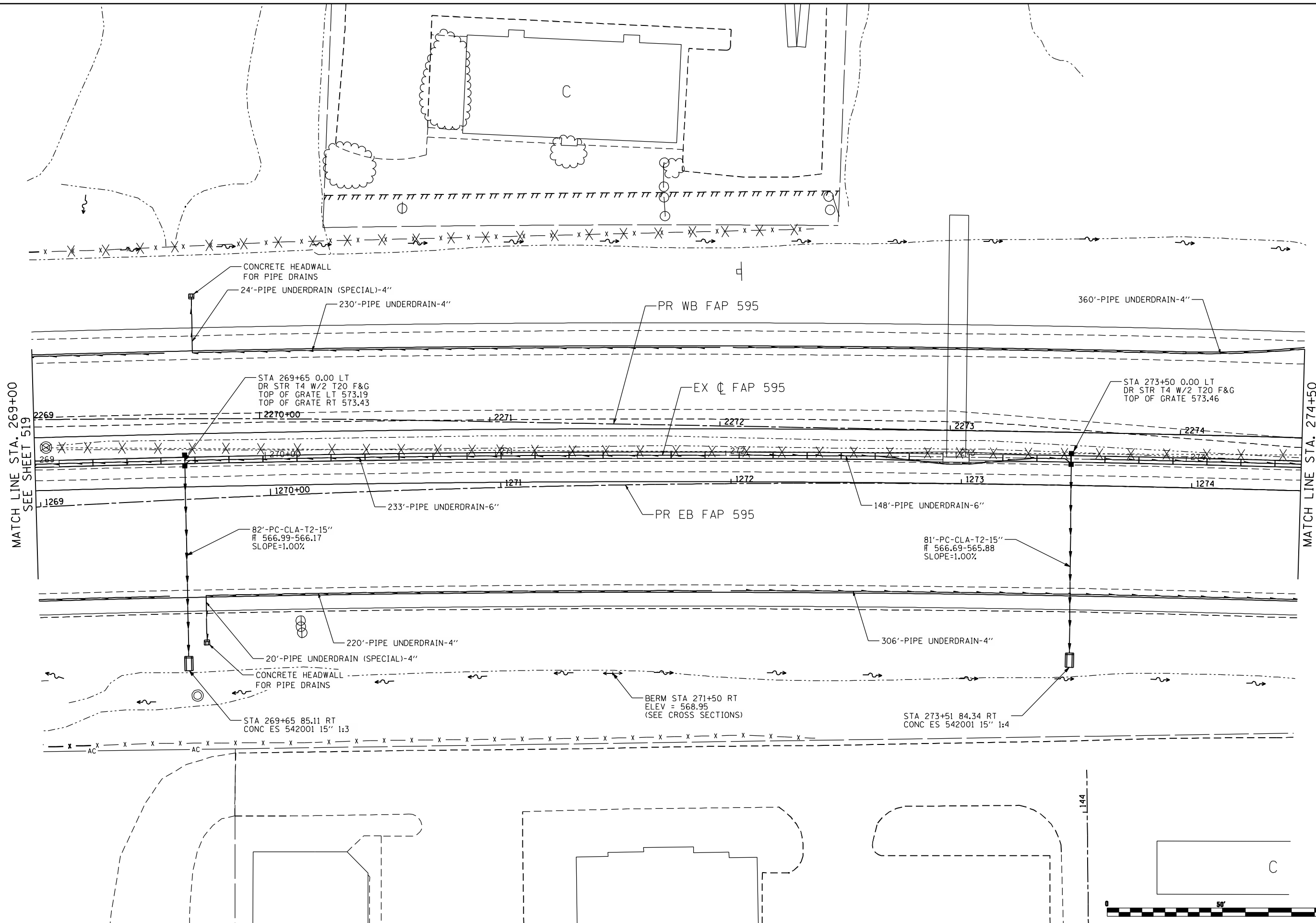
USER NAME = jberendzen	DESIGNED - LM	REVISED -
PLOT SCALE = 48.0000" / IN.	DRAWN - AMD	REVISED -
PLOT DATE = 12/19/2014	CHECKED - LM	REVISED -
	DATE - 12/19/2014	REVISED -

**STATE OF ILLINOIS  
DEPARTMENT OF TRANSPORTATION**

**FAP 595 (JOHN DEERE ROAD)  
DRAINAGE & UTILITY PLAN**

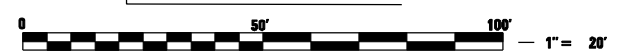
SCALE: 1" = 40' SHEET NO. OF SHEETS STA. TO STA.

F.A.P. RTE.	SECTION	COUNTY	TOTAL SHEETS	SHEET NO.
595	(142-1, 142)R	ROCK ISLAND	1353	519
CONTRACT NO. 64B83				
ILLINOIS FED. AID PROJECT				



MATCH LINE STA. 269+00  
SEE SHEET 519

MATCH LINE STA. 274+50  
SEE SHEET 521



FILE NAME: c:\p\proj\080319108\contract\2\design\drainage\plan\sheet\0264883-drn\_pln\_01.dgn

**Ciorba Group, Inc.**  
CONSULTING ENGINEERS  
6507 North Cumberland Avenue, Suite 402  
Chicago, Illinois 60656  
Tel. 773.776.4009 Fax 773.776.4014

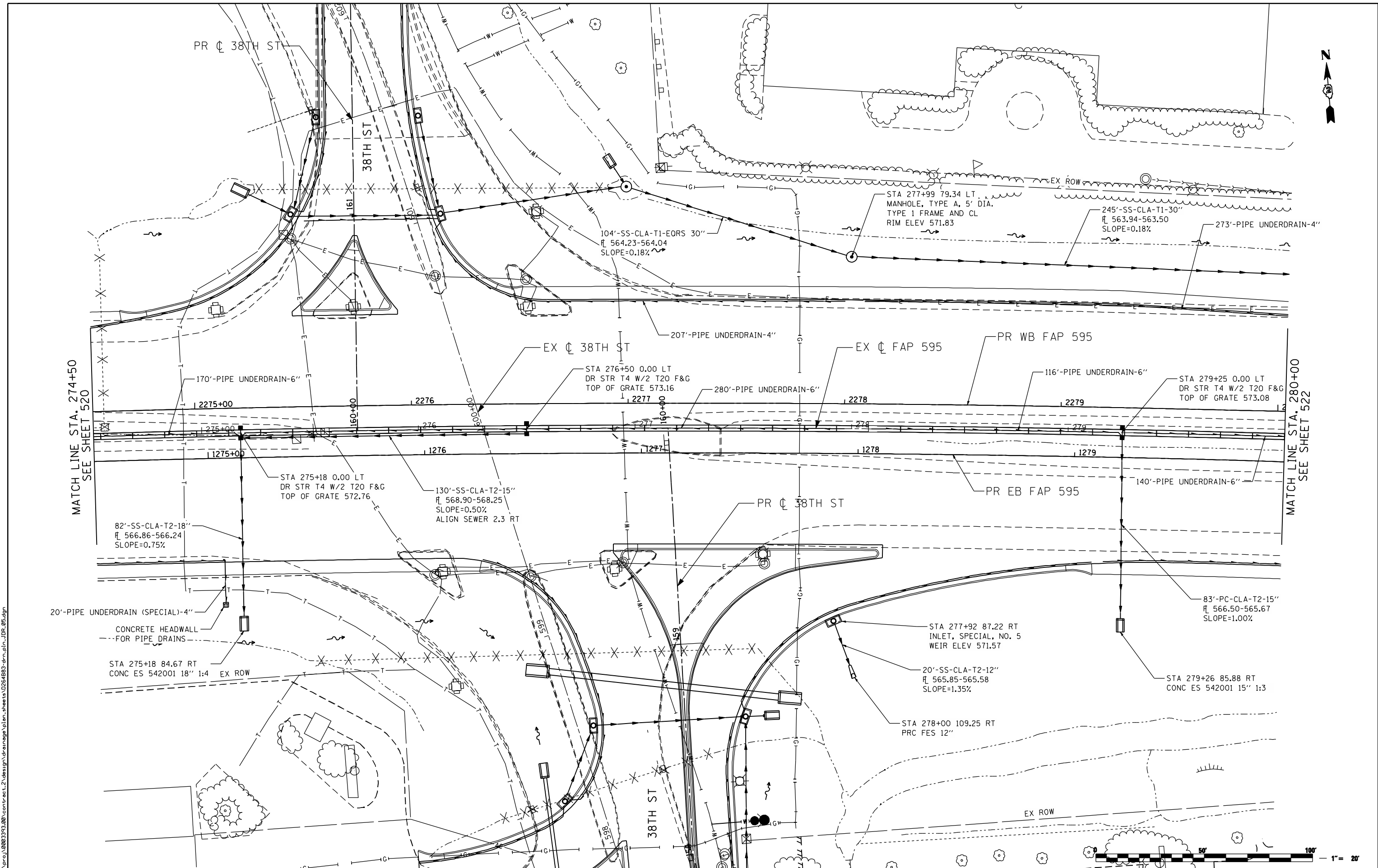
USER NAME = jberendzen	DESIGNED - LM	REVISED -
	DRAWN - AMD	REVISED -
PLOT SCALE = 48.0000 "/> <td>CHECKED - LM</td> <td>REVISED -</td>	CHECKED - LM	REVISED -
PLOT DATE = 12/19/2014	DATE - 12/19/2014	REVISED -

**STATE OF ILLINOIS  
DEPARTMENT OF TRANSPORTATION**

**FAP 595 (JOHN DEERE ROAD)  
DRAINAGE & UTILITY PLAN**

SCALE: 1" = 40' SHEET NO. OF SHEETS STA. TO STA.

F.A.P. RTE.	SECTION	COUNTY	TOTAL SHEETS	SHEET NO.
595	(142-1, 142)R	ROCK ISLAND	1353	520
CONTRACT NO. 64B83			ILLINOIS FED. AID PROJECT	



MATCH LINE STA. 274+50  
SEE SHEET 520

MATCH LINE STA. 280+00  
SEE SHEET 522



FILE NAME: c:\projects\0803193\08\contract\2\design\drainage\plan\_sheets\0264883-drm\_pln\_05.dgn

**Ciorba Group, Inc.**  
CONSULTING ENGINEERS  
5507 North Cumberland Avenue, Suite 402  
Chicago, Illinois 60656  
Tel. 773.776.4009 Fax 773.776.4014

USER NAME = jberendzen	DESIGNED - LM	REVISED -
	DRAWN - AMD	REVISED -
PLOT SCALE = 48.0000 "/ IN.	CHECKED - LM	REVISED -
PLOT DATE = 12/19/2014	DATE - 12/19/2014	REVISED -

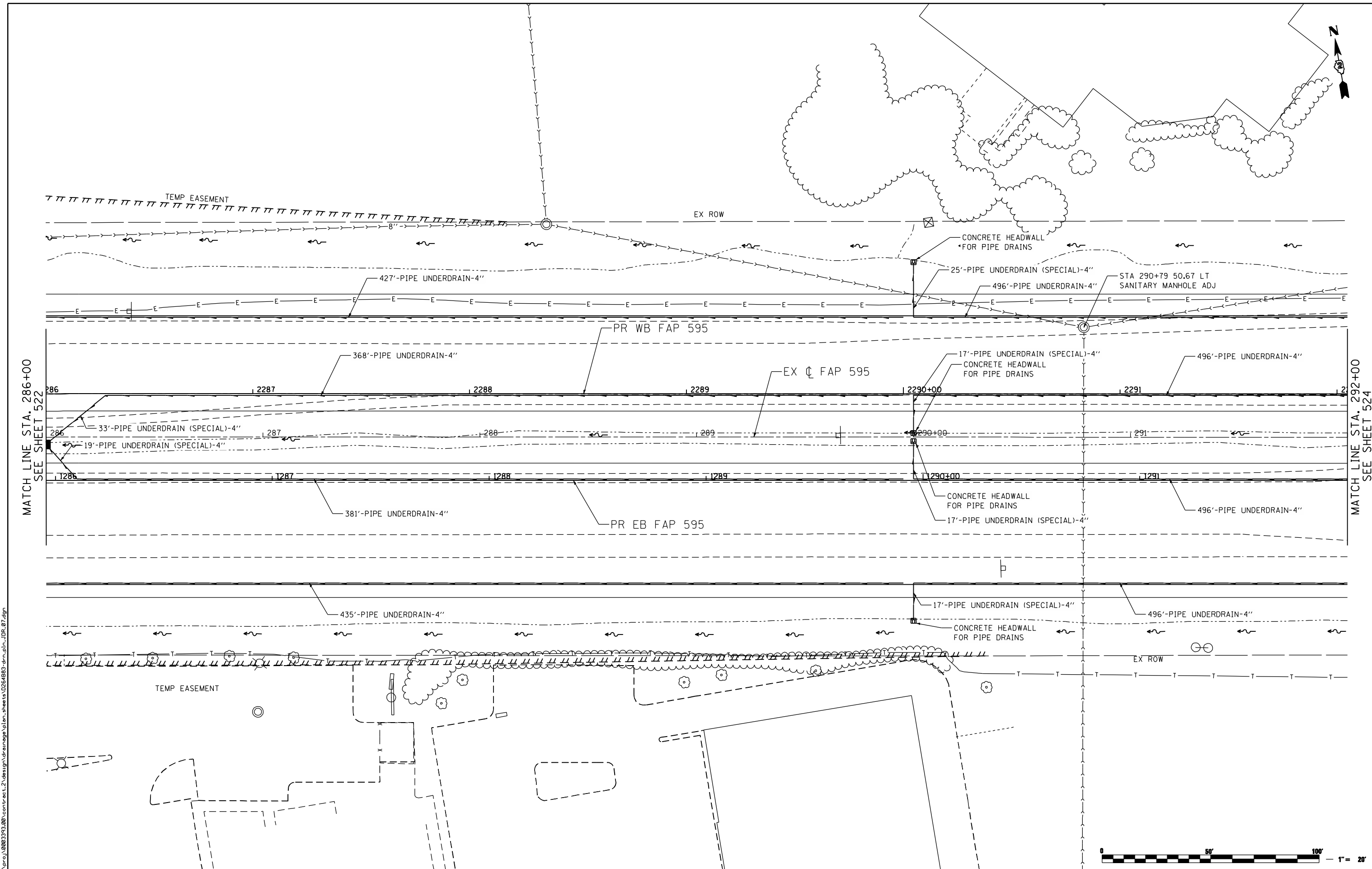
**STATE OF ILLINOIS  
DEPARTMENT OF TRANSPORTATION**

**FAP 595 (JOHN DEERE ROAD)  
DRAINAGE & UTILITY PLAN**

SCALE: 1" = 40' SHEET NO. OF SHEETS STA. TO STA.

F.A.P. RTE. 595	SECTION (142-1, 142)R	COUNTY ROCK ISLAND	TOTAL SHEETS 1353	SHEET NO. 521
CONTRACT NO. 64B83			ILLINOIS FED. AID PROJECT	





FILE NAME: c:\projects\080319108\contract\2\design\drainage\plan\sheet\0264883-drm-plan\_0DR\_07.dgn

**Ciorba Group, Inc.**  
 CONSULTING ENGINEERS  
 6507 North Cumberland Avenue, Suite 402  
 Chicago, Illinois 60656  
 Tel. 773.776.4009 Fax 773.776.4014

USER NAME = jberendzen	DESIGNED - LM	REVISED -
PLOT SCALE = 48.0000 "/ IN.	DRAWN - AMD	REVISED -
PLOT DATE = 12/19/2014	CHECKED - LM	REVISED -
	DATE - 12/19/2014	REVISED -

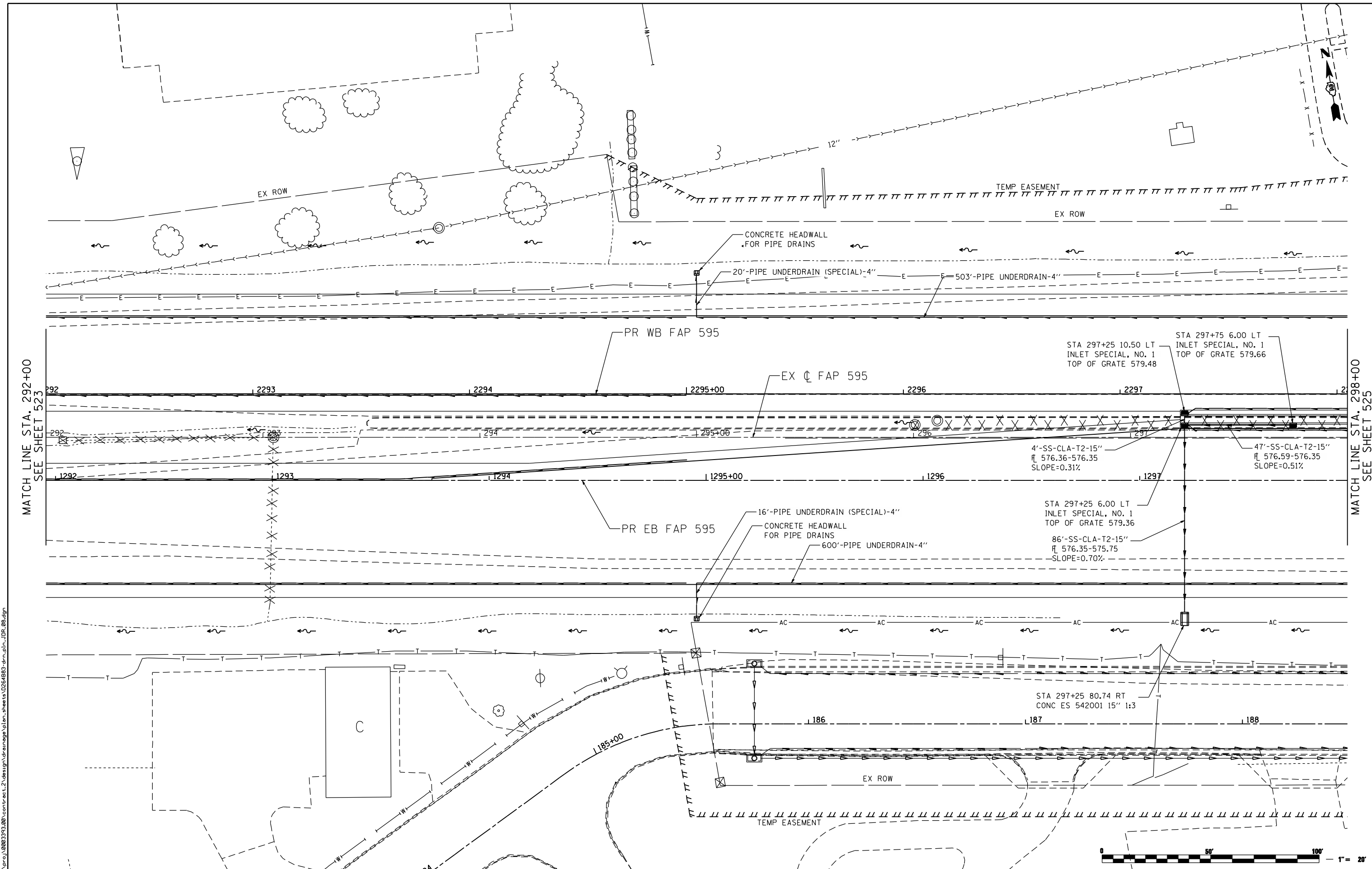
**STATE OF ILLINOIS  
 DEPARTMENT OF TRANSPORTATION**

**FAP 595 (JOHN DEERE ROAD)  
 DRAINAGE & UTILITY PLAN**

SCALE: 1" = 40' SHEET NO. OF SHEETS STA. TO STA.

F.A.P. RTE.	SECTION	COUNTY	TOTAL SHEETS	SHEET NO.
595	(142-1, 142)R	ROCK ISLAND	1353	523
CONTRACT NO. 64B83				
ILLINOIS FED. AID PROJECT				

FILE NAME: c:\projects\080319108\contract\_2\design\drainage\plan\_sheets\0264883-dm-plan\_0DR\_08.dgn



**Ciorba Group, Inc.**  
 CONSULTING ENGINEERS  
 6507 North Cumberland Avenue, Suite 402  
 Chicago, Illinois 60656  
 Tel. 773.776.4009 Fax 773.776.4014

USER NAME = jberendzen	DESIGNED - LM	REVISED -
	DRAWN - AMD	REVISED -
PLOT SCALE = 48.0000" / IN.	CHECKED - LM	REVISED -
PLOT DATE = 12/19/2014	DATE - 12/19/2014	REVISED -

**STATE OF ILLINOIS  
 DEPARTMENT OF TRANSPORTATION**

**FAP 595 (JOHN DEERE ROAD)  
 DRAINAGE & UTILITY PLAN**

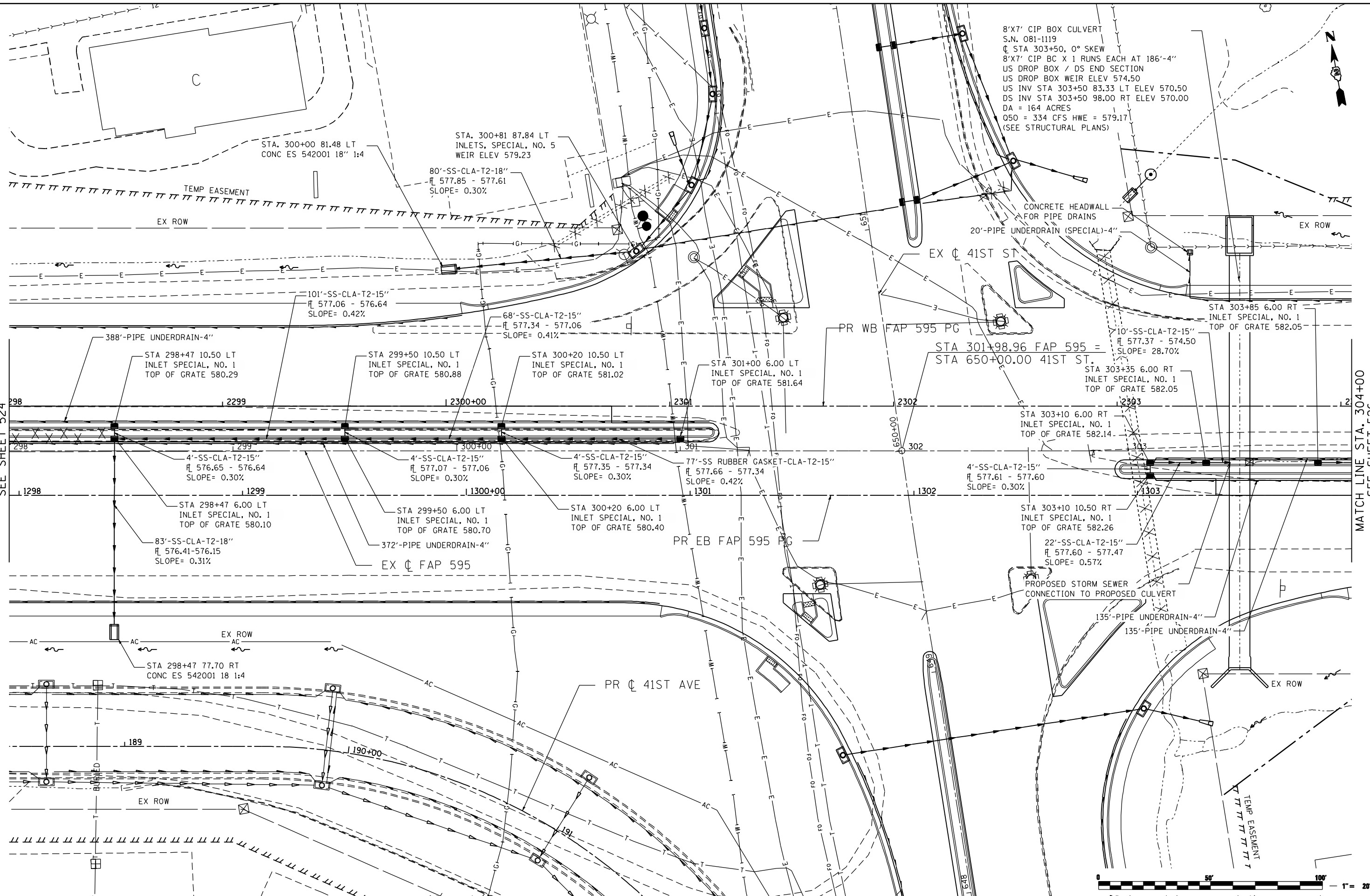
SCALE: 1" = 40' SHEET NO. OF SHEETS STA. TO STA.

F.A.P. RTE.	SECTION	COUNTY	TOTAL SHEETS	SHEET NO.
595	(142-1, 142)R	ROCK ISLAND	1353	524
CONTRACT NO. 64B83			ILLINOIS FED. AID PROJECT	





FILE NAME: c:\projects\080319108\contract\2\design\drainage\plan\_sheets\0264883-drm\_pln\_01R.dgn



8'X7' CIP BOX CULVERT  
S.N. 081-1119  
CL STA 303+50, 0° SKEW  
8'X7' CIP BC X 1 RUNS EACH AT 186'-4"  
US DROP BOX / DS END SECTION  
US DROP BOX WEIR ELEV 574.50  
US INV STA 303+50 83.33 LT ELEV 570.50  
DS INV STA 303+50 98.00 RT ELEV 570.00  
DA = 164 ACRES  
Q50 = 334 CFS HWE = 579.17  
(SEE STRUCTURAL PLANS)

STA. 300+81 87.84 LT  
INLETS, SPECIAL, NO. 5  
WEIR ELEV 579.23

80'-SS-CLA-T2-18"  
FL 577.85 - 577.61  
SLOPE= 0.30%

STA. 300+00 81.48 LT  
CONC ES 542001 18" 1:4

TEMP EASEMENT

EX ROW

CONCRETE HEADWALL  
FOR PIPE DRAINS  
20'-PIPE UNDERDRAIN (SPECIAL)-4"

EX CL 41ST ST

101'-SS-CLA-T2-15"  
FL 577.06 - 576.64  
SLOPE= 0.42%

68'-SS-CLA-T2-15"  
FL 577.34 - 577.06  
SLOPE= 0.41%

388'-PIPE UNDERDRAIN-4"

STA 298+47 10.50 LT  
INLET SPECIAL, NO. 1  
TOP OF GRATE 580.29

STA 299+50 10.50 LT  
INLET SPECIAL, NO. 1  
TOP OF GRATE 580.88

STA 300+20 10.50 LT  
INLET SPECIAL, NO. 1  
TOP OF GRATE 581.02

STA 301+00 6.00 LT  
INLET SPECIAL, NO. 1  
TOP OF GRATE 581.64

STA 301+98.96 FAP 595 =  
STA 650+00.00 41ST ST.

10'-SS-CLA-T2-15"  
FL 577.37 - 574.50  
SLOPE= 28.70%

STA 303+85 6.00 RT  
INLET SPECIAL, NO. 1  
TOP OF GRATE 582.05

STA 303+35 6.00 RT  
INLET SPECIAL, NO. 1  
TOP OF GRATE 582.05

STA 303+10 6.00 RT  
INLET SPECIAL, NO. 1  
TOP OF GRATE 582.14

STA 303+10 10.50 RT  
INLET SPECIAL, NO. 1  
TOP OF GRATE 582.26

22'-SS-CLA-T2-15"  
FL 577.60 - 577.47  
SLOPE= 0.57%

PROPOSED STORM SEWER  
CONNECTION TO PROPOSED CULVERT

135'-PIPE UNDERDRAIN-4"  
135'-PIPE UNDERDRAIN-4"

STA 298+47 6.00 LT  
INLET SPECIAL, NO. 1  
TOP OF GRATE 580.10

83'-SS-CLA-T2-18"  
FL 576.41-576.15  
SLOPE= 0.31%

STA 299+50 6.00 LT  
INLET SPECIAL, NO. 1  
TOP OF GRATE 580.70

STA 300+20 6.00 LT  
INLET SPECIAL, NO. 1  
TOP OF GRATE 580.40

372'-PIPE UNDERDRAIN-4"

EX CL FAP 595

PR EB FAP 595 PG

STA 298+47 77.70 RT  
CONC ES 542001 18 1:4

PR CL 41ST AVE



**Ciorba Group, Inc.**  
CONSULTING ENGINEERS  
6507 North Cumberland Avenue, Suite 402  
Chicago, Illinois 60656  
Tel. 773.776.4009 Fax 773.776.4014

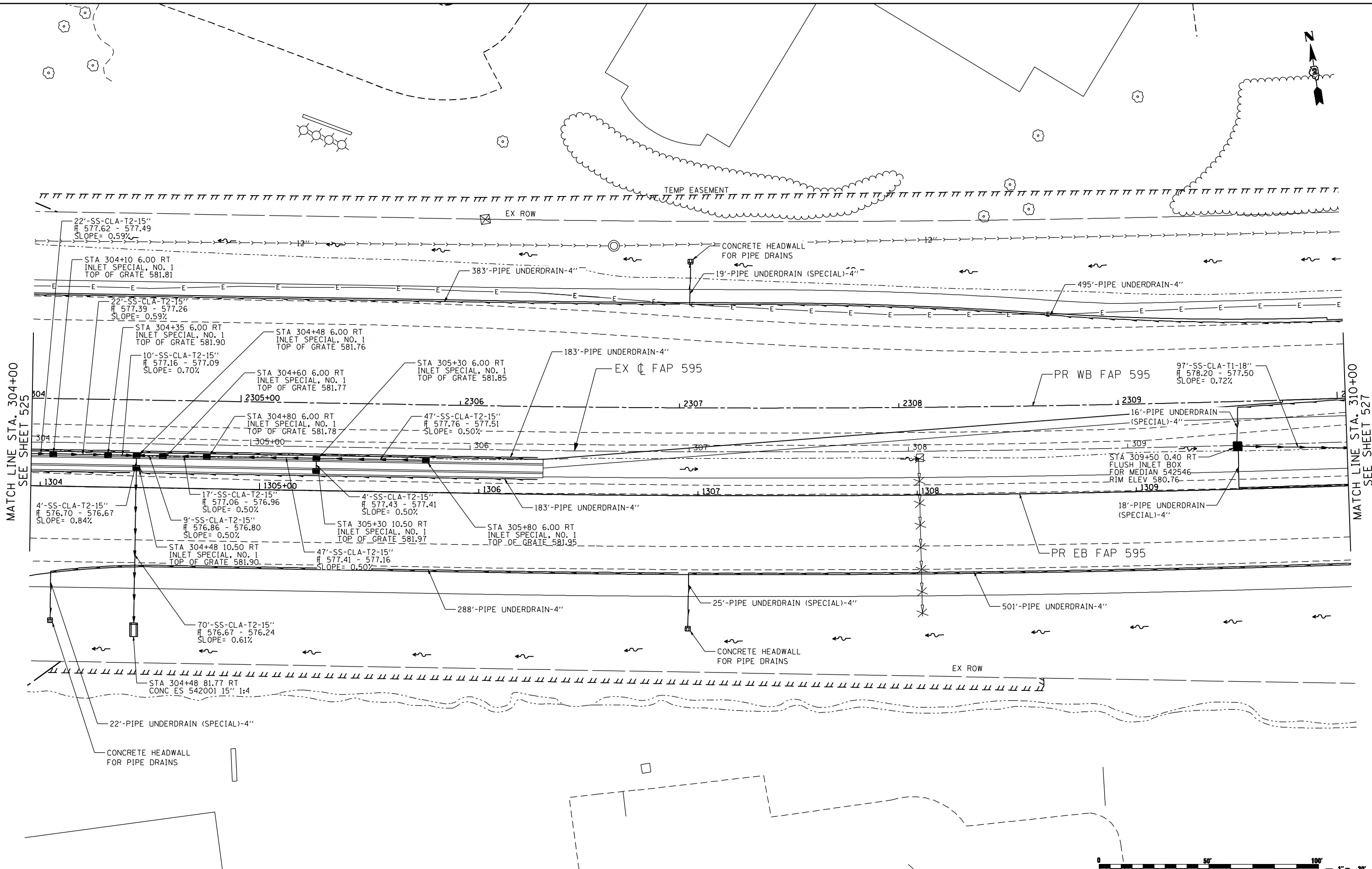
USER NAME = jberendzen	DESIGNED - LM	REVISED -
PLOT SCALE = 48.0000" / IN.	DRAWN - AMD	REVISED -
PLOT DATE = 12/19/2014	CHECKED - LM	REVISED -
	DATE - 12/19/2014	REVISED -

STATE OF ILLINOIS  
DEPARTMENT OF TRANSPORTATION

FAP 595 (JOHN DEERE ROAD)  
DRAINAGE & UTILITY PLAN

SCALE: 1" = 40' SHEET NO. OF SHEETS STA. TO STA.

F.A.P. RTE.	SECTION	COUNTY	TOTAL SHEETS	SHEET NO.
595	(142-1, 142)R	ROCK ISLAND	1353	525
				CONTRACT NO. 64B83
ILLINOIS FED. AID PROJECT				



MATCH LINE STA. 304+00  
SEE SHEET 525

MATCH LINE STA. 310+00  
SEE SHEET 527



FILE NAME: c:\projects\080319108\contract\2\design\drainage\plan\sheet\0264883-dm-plan\_01.dwg

**Ciorba Group, Inc.**  
CONSULTING ENGINEERS  
6507 North Cumberland Avenue, Suite 402  
Chicago, Illinois 60656  
Tel. 773.776.4009 Fax 773.776.4014

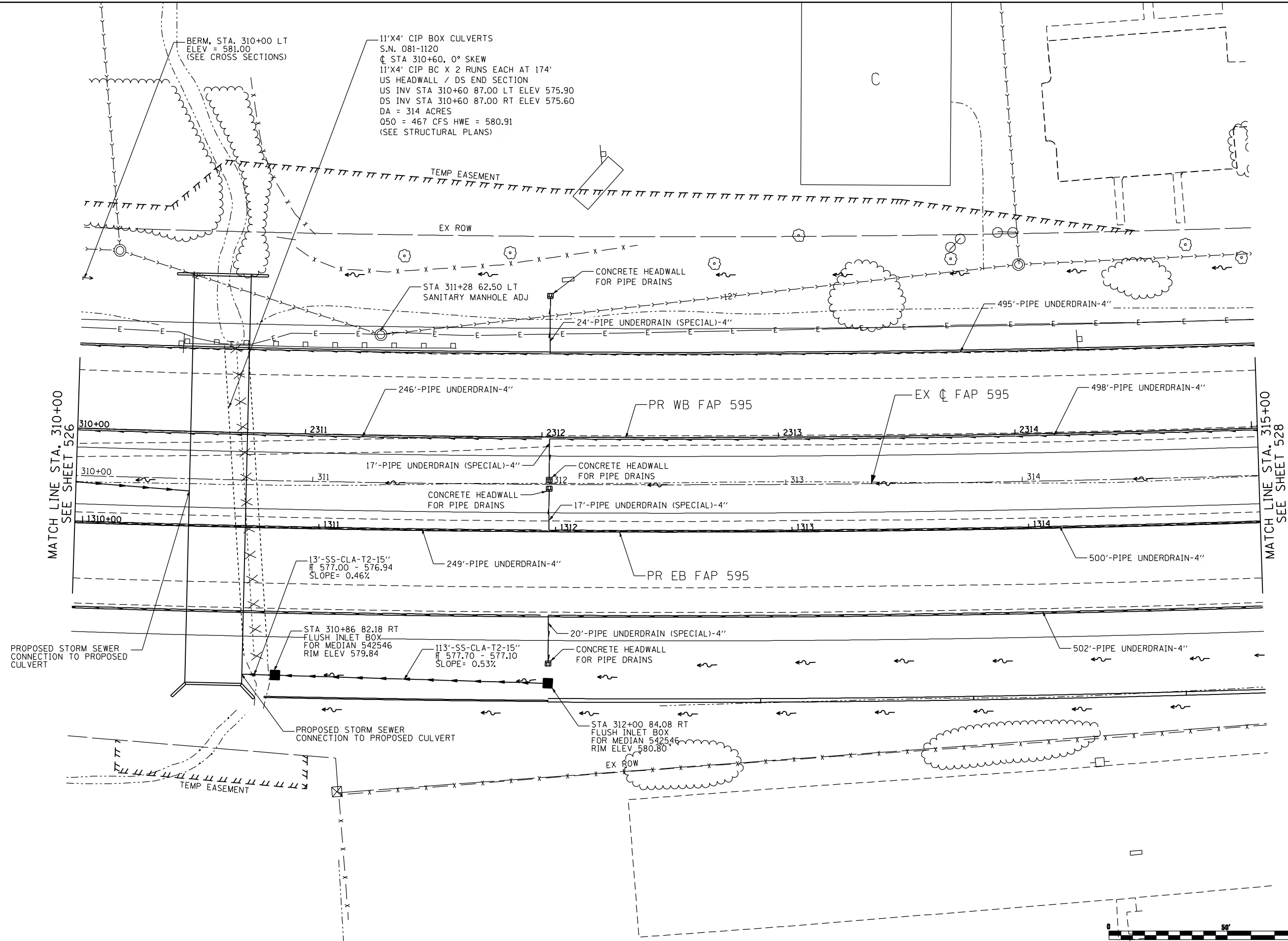
USER NAME = jberendzen	DESIGNED - LM	REVISED -
	DRAWN - AMD	REVISED -
PLOT SCALE = 48.0000 "/ IN.	CHECKED - LM	REVISED -
PLOT DATE = 12/19/2014	DATE - 12/19/2014	REVISED -

**STATE OF ILLINOIS  
DEPARTMENT OF TRANSPORTATION**

**FAP 595 (JOHN DEERE ROAD)  
DRAINAGE & UTILITY PLAN**

SCALE: 1" = 40' SHEET NO. OF SHEETS STA. TO STA.

F.A.P. RTE.	SECTION	COUNTY	TOTAL SHEETS	SHEET NO.
595	(142-1, 142)R	ROCK ISLAND	1353	526
CONTRACT NO. 64B83				
ILLINOIS FED. AID PROJECT				



FILE NAME: c:\projects\080319108\contract\2\design\drainage\plan\_sheets\0264883-dm-plan\_01.dgn

**Ciorba Group, Inc.**  
 CONSULTING ENGINEERS  
 6507 North Cumberland Avenue, Suite 402  
 Chicago, Illinois 60656  
 Tel. 773.776.4009 Fax 773.776.4014

USER NAME = jberendzen	DESIGNED - LM	REVISED -
	DRAWN - AMD	REVISED -
PLOT SCALE = 48.0000" / IN.	CHECKED - LM	REVISED -
PLOT DATE = 12/19/2014	DATE - 12/19/2014	REVISED -

**STATE OF ILLINOIS  
 DEPARTMENT OF TRANSPORTATION**

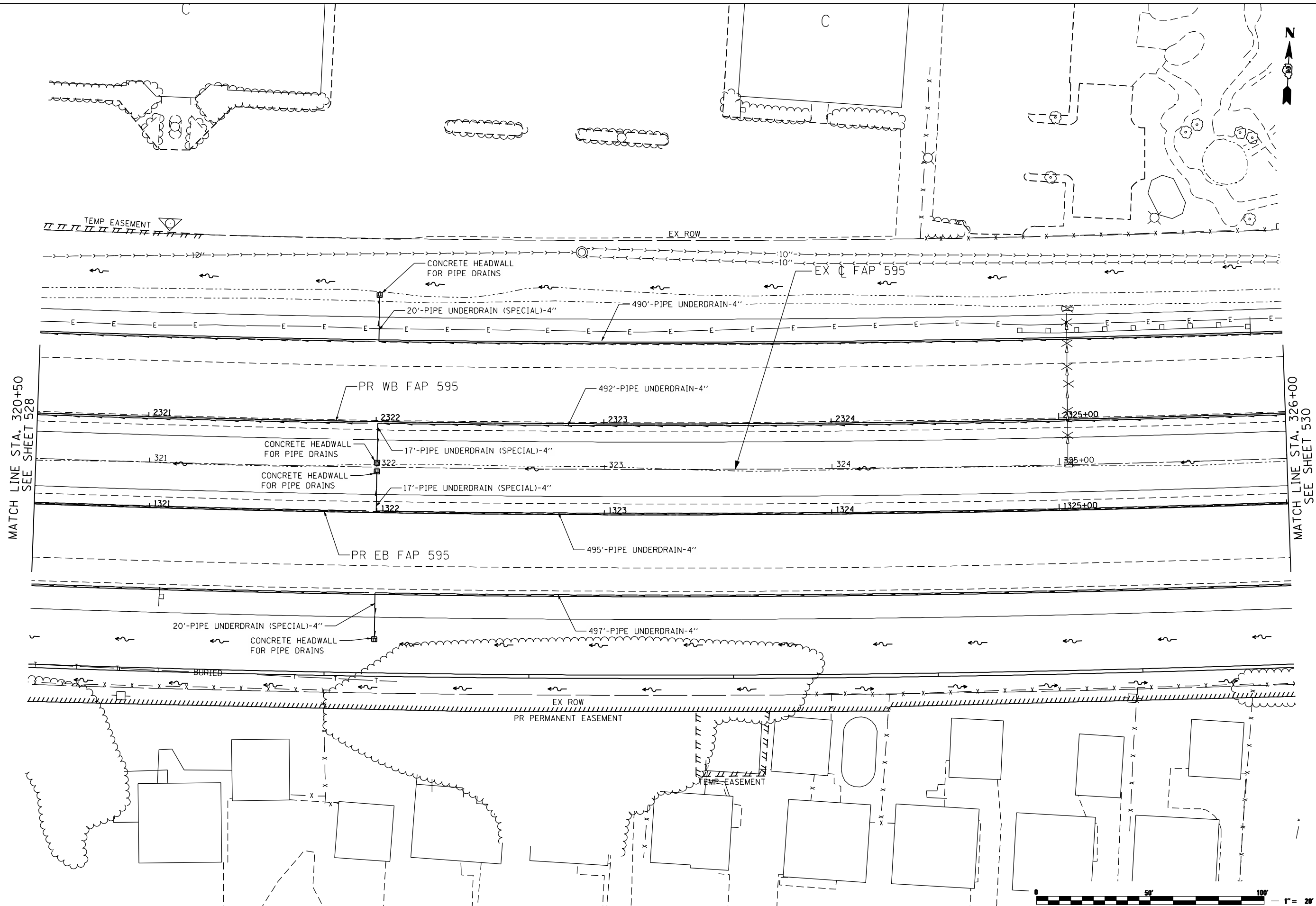
**FAP 595 (JOHN DEERE ROAD)  
 DRAINAGE & UTILITY PLAN**

SCALE: 1" = 40' SHEET NO. OF SHEETS STA. TO STA.

F.A.P. RTE.	SECTION	COUNTY	TOTAL SHEETS	SHEET NO.
595	(142-1, 142)R	ROCK ISLAND	1353	527
CONTRACT NO. 64B83				
ILLINOIS FED. AID PROJECT				







MATCH LINE STA. 320+50  
SEE SHEET 528

MATCH LINE STA. 326+00  
SEE SHEET 530



FILE NAME: c:\projects\08031913\08\contract\2\design\drainage\plan\sheet\0264883-drm-plan\_0DR\_13.dgn

**Ciorba Group, Inc.**  
CONSULTING ENGINEERS  
6507 North Cumberland Avenue, Suite 402  
Chicago, Illinois 60656  
Tel. 773.776.4009 Fax 773.776.4014

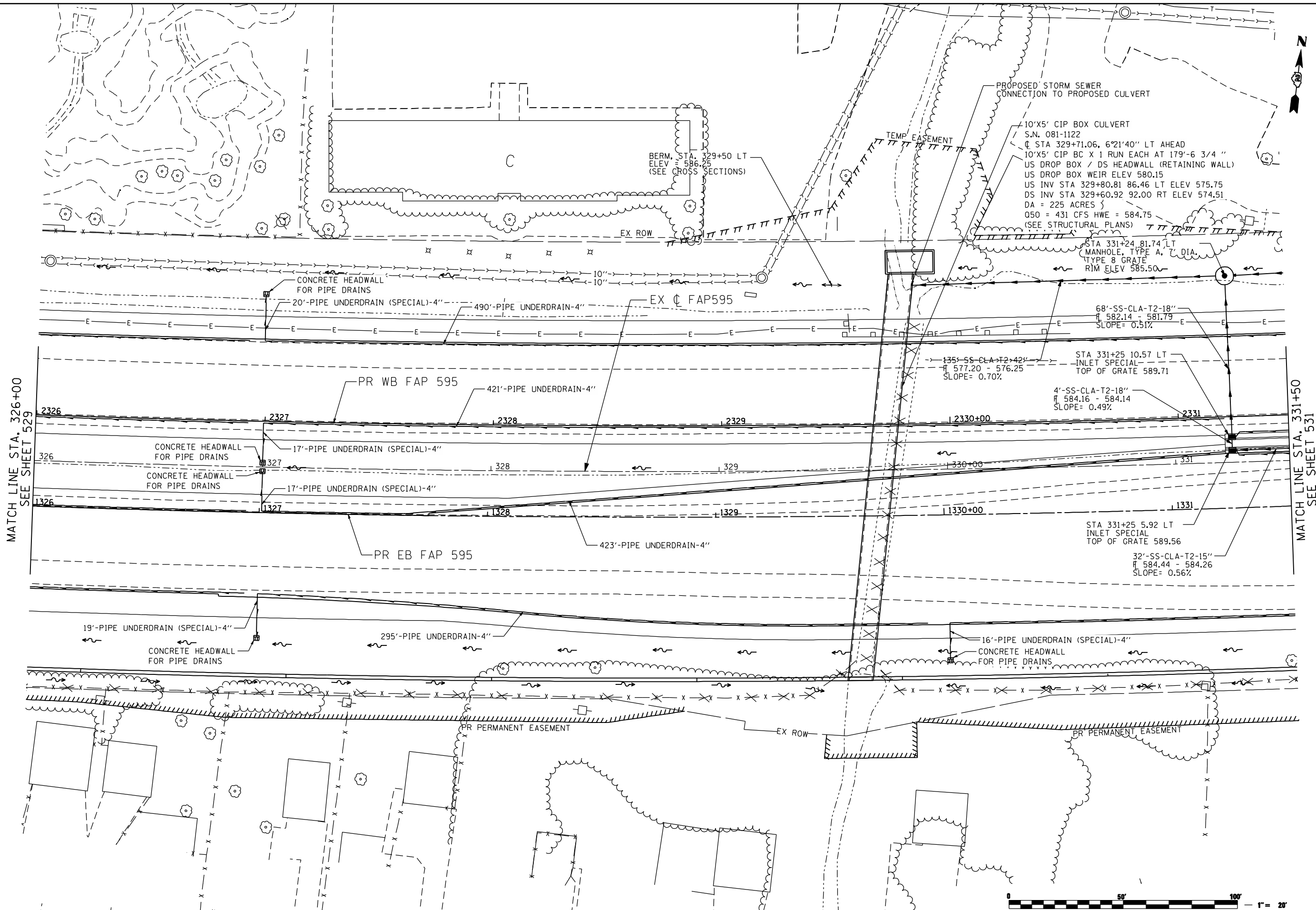
USER NAME = jberendzen	DESIGNED - LM	REVISED -
PLOT SCALE = 48.0000 "/>		
PLOT DATE = 12/19/2014	DATE - 12/19/2014	REVISED -

**STATE OF ILLINOIS  
DEPARTMENT OF TRANSPORTATION**

**FAP 595 (JOHN DEERE ROAD)  
DRAINAGE & UTILITY PLAN**

SCALE: 1" = 40' SHEET NO. OF SHEETS STA. TO STA.

F.A.P. RTE.	SECTION	COUNTY	TOTAL SHEETS	SHEET NO.
595	(142-1, 142)R	ROCK ISLAND	1353	529
CONTRACT NO. 64B83				
ILLINOIS FED. AID PROJECT				



MATCH LINE STA. 326+00  
SEE SHEET 529

MATCH LINE STA. 331+50  
SEE SHEET 531



FILE NAME: N:\PROJ\0803393\08\CONTRACT\_2\Design\Drainage\Plan\_Sheets\0264883-dm-pln\_01R-14.dgn

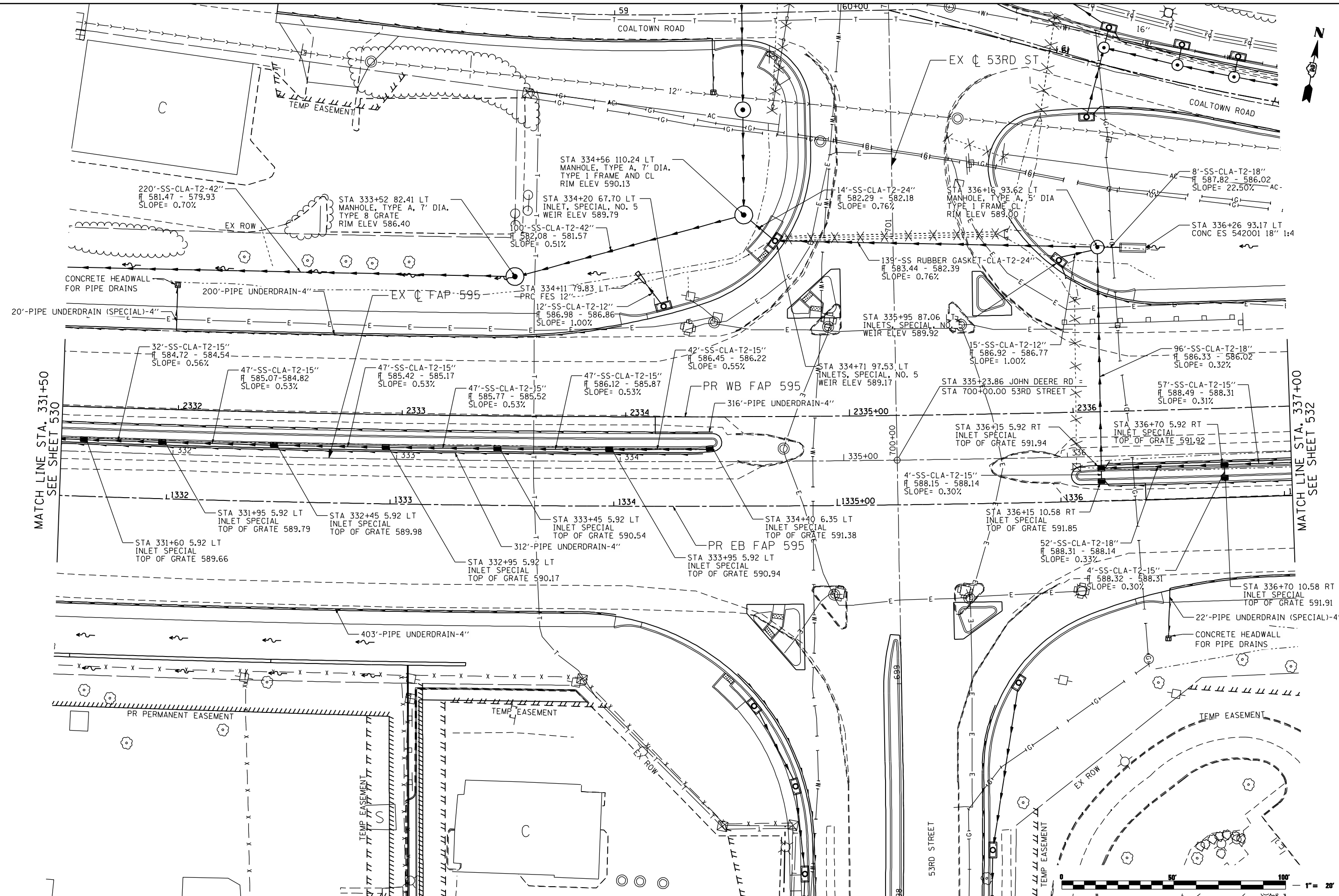
**Ciorba Group, Inc.**  
CONSULTING ENGINEERS  
6507 North Cumberland Avenue, Suite 402  
Chicago, Illinois 60656  
Tel. 773.776.4009 Fax 773.776.4014

USER NAME = Imottson	DESIGNED - LM	REVISED -
	DRAWN - AMD	REVISED -
PLOT SCALE = 48.0000 "/>		

STATE OF ILLINOIS DEPARTMENT OF TRANSPORTATION
---

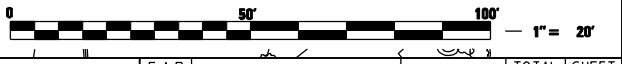
FAP 595 (JOHN DEERE ROAD) DRAINAGE & UTILITY PLAN			
SCALE: 1" = 40'	SHEET NO.	OF SHEETS	STA. TO STA.

F.A.P. RTE. 595	SECTION (142-1, 142)R	COUNTY ROCK ISLAND	TOTAL SHEETS 1353	SHEET NO. 530
CONTRACT NO. 64B83				ILLINOIS FED. AID PROJECT



MATCH LINE STA. 331+50  
SEE SHEET 530

MATCH LINE STA. 337+00  
SEE SHEET 532



FILE NAME: c:\projects\080319108\contract\2\design\drainage\plan\_sheets\0264883-dm-plan\_10r\_15.dgn

**Ciorba Group, Inc.**  
CONSULTING ENGINEERS  
6507 North Cumberland Avenue, Suite 402  
Chicago, Illinois 60656  
Tel. 773.776.4009 Fax 773.776.4014

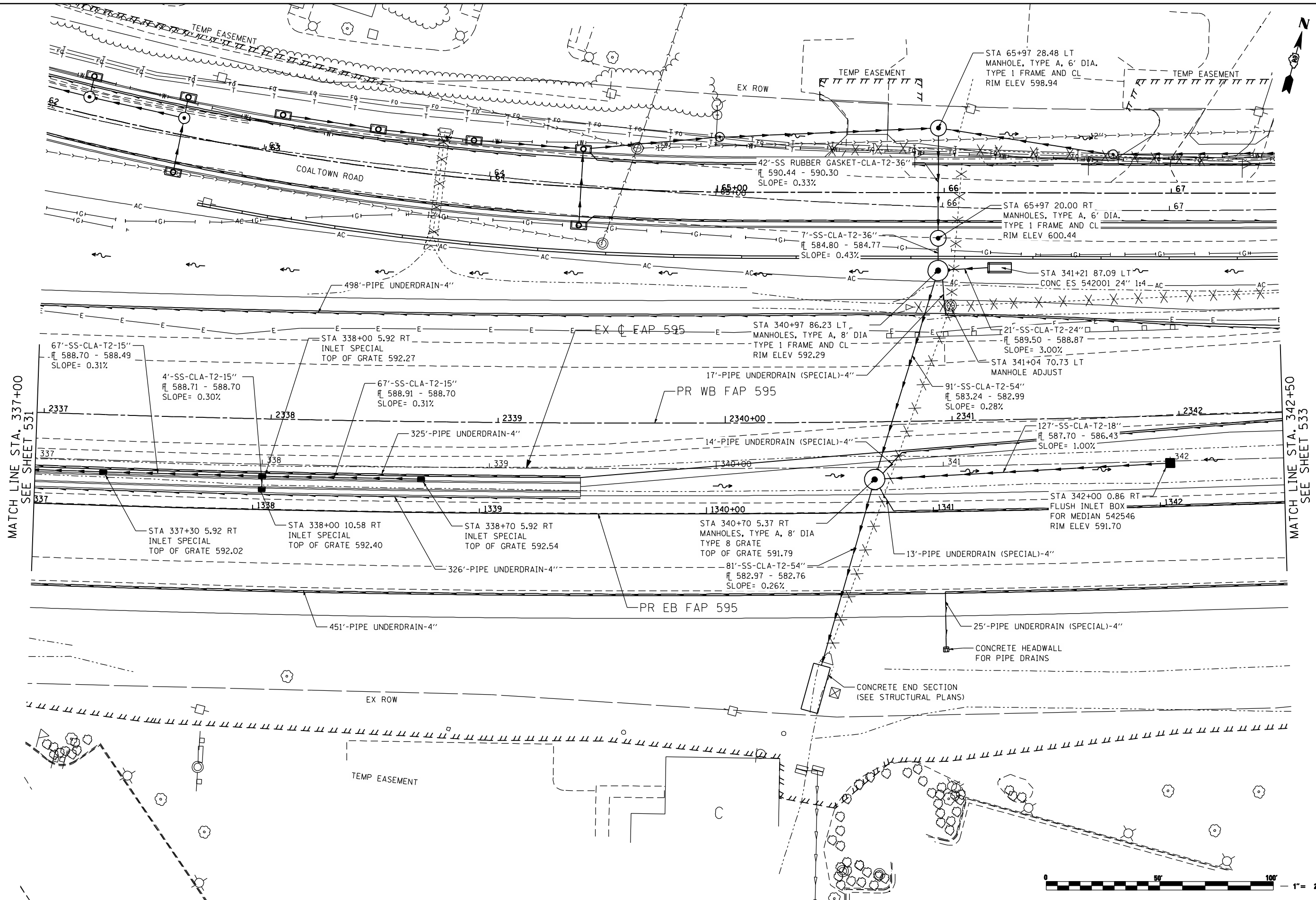
USER NAME = jberndzen	DESIGNED - LM	REVISD -
PLOT SCALE = 48.0000 "/>		

**STATE OF ILLINOIS  
DEPARTMENT OF TRANSPORTATION**

**FAP 595 (JOHN DEERE ROAD)  
DRAINAGE & UTILITY PLAN**

SCALE: 1" = 40' SHEET NO. OF SHEETS STA. TO STA.

F.A.P. RTE.	SECTION	COUNTY	TOTAL SHEETS	SHEET NO.
595	(142-1, 142)R	ROCK ISLAND	1353	531
CONTRACT NO. 64B83				
ILLINOIS FED. AID PROJECT				



MATCH LINE STA. 337+00  
SEE SHEET 531

MATCH LINE STA. 342+50  
SEE SHEET 533



FILE NAME: N:\PROJ\0803393\08\CONTRACT\_2\Design\Drainage\Plan\_Sheets\0264883-drn\_p1n\_01n\_10r\_16.dgn

**Ciorba Group, Inc.**  
CONSULTING ENGINEERS  
6507 North Cumberland Avenue, Suite 402  
Chicago, Illinois 60656  
Tel. 773.776.4009 Fax 773.776.4014

USER NAME = Imottson	DESIGNED - LM	REVISED -
PLOT SCALE = 48.0000' / IN.	DRAWN - AMD	REVISED -
PLOT DATE = 1/20/2015	CHECKED - LM	REVISED -
	DATE - 12/19/2014	REVISED -

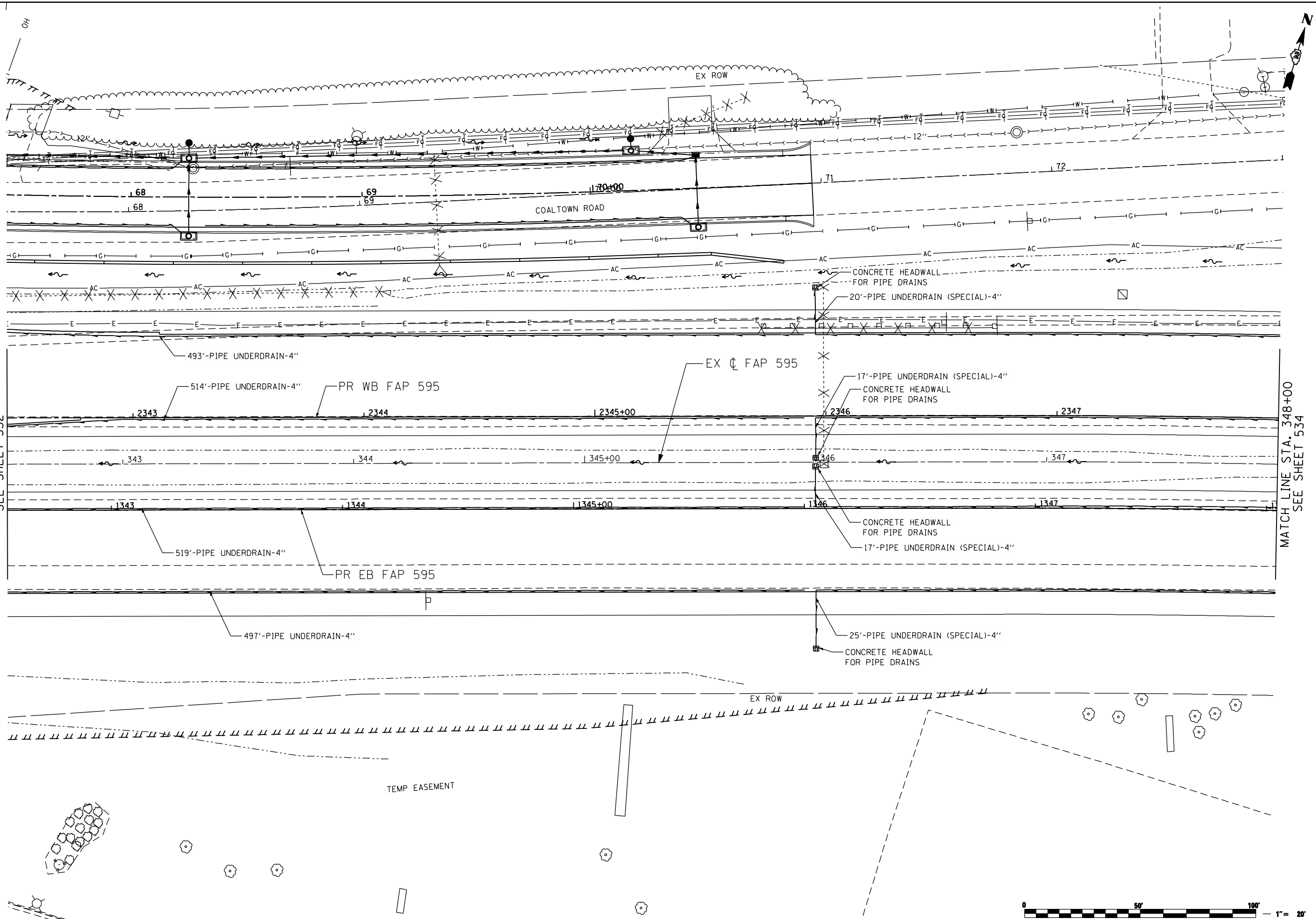
STATE OF ILLINOIS  
DEPARTMENT OF TRANSPORTATION

FAP 595 (JOHN DEERE ROAD)  
DRAINAGE & UTILITY PLAN

SCALE: 1" = 40' SHEET NO. OF SHEETS STA. TO STA.

F.A.P. RTE.	SECTION	COUNTY	TOTAL SHEETS	SHEET NO.
595	(142-1, 142)R	ROCK ISLAND	1353	532
CONTRACT NO. 64B83			ILLINOIS FED. AID PROJECT	





MATCH LINE STA. 342+50  
SEE SHEET 532

MATCH LINE STA. 348+00  
SEE SHEET 534



FILE NAME: c:\projects\080319108\contract\_2\design\drainage\plan\_sheets\0264883-drm-plan\_01R\_17.dgn

**Ciorba Group, Inc.**  
CONSULTING ENGINEERS  
6507 North Cumberland Avenue, Suite 402  
Chicago, Illinois 60656  
Tel. 773.776.4009 Fax 773.776.4014

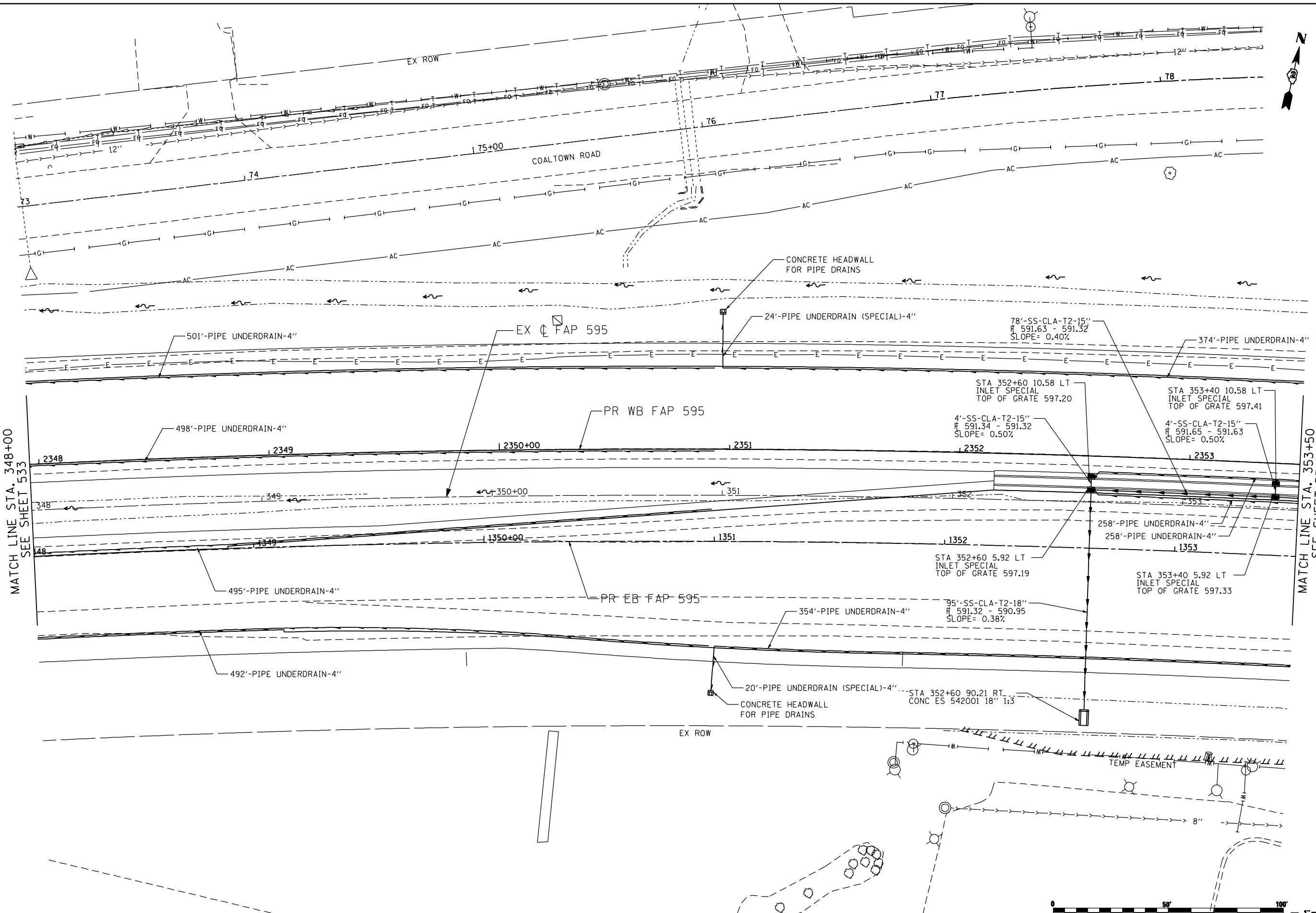
USER NAME = jberendzen	DESIGNED - LM	REVISED -
	DRAWN - AMD	REVISED -
PLOT SCALE = 48.0000" / IN.	CHECKED - LM	REVISED -
PLOT DATE = 12/19/2014	DATE - 12/19/2014	REVISED -

STATE OF ILLINOIS  
DEPARTMENT OF TRANSPORTATION

FAP 595 (JOHN DEERE ROAD)  
DRAINAGE & UTILITY PLAN

SCALE: 1" = 40' SHEET NO. OF SHEETS STA. TO STA.

F.A.P. RTE.	SECTION	COUNTY	TOTAL SHEETS	SHEET NO.
595	(142-1, 142)R	ROCK ISLAND	1353	533
CONTRACT NO. 64B83			ILLINOIS FED. AID PROJECT	



FILE NAME: c:\projects\080319108\contract\2\design\drainage\plan\_sheets\0264883-dm-pin\_1DR\_18.dgn


**Ciorba Group, Inc.**  
 CONSULTING ENGINEERS  
 6507 North Cumberland Avenue, Suite 402  
 Chicago, Illinois 60656  
 Tel. 773.776.4009 Fax 773.776.4014

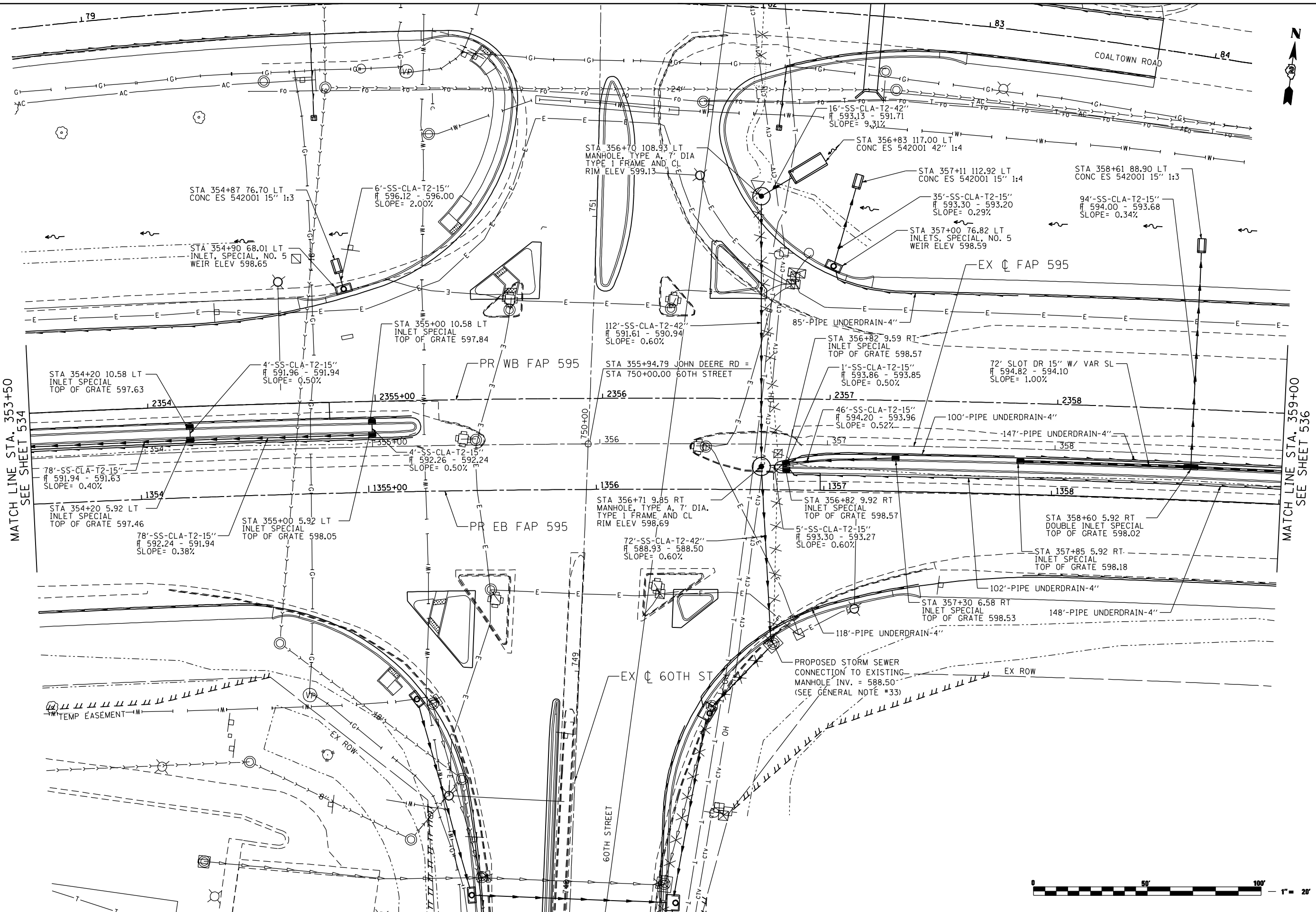
USER NAME = jberendzen	DESIGNED - LM	REVISED -
PLOT SCALE = 48.0000" / IN.	DRAWN - AMD	REVISED -
PLOT DATE = 12/19/2014	CHECKED - LM	REVISED -
	DATE - 12/19/2014	REVISED -

**STATE OF ILLINOIS  
 DEPARTMENT OF TRANSPORTATION**

**FAP 595 (JOHN DEERE ROAD)  
 DRAINAGE & UTILITY PLAN**

SCALE: 1" = 40' SHEET NO. OF SHEETS STA. TO STA.

F.A.P. RTE.	SECTION	COUNTY	TOTAL SHEETS	SHEET NO.
595	(142-1, 142)R	ROCK ISLAND	1353	534
CONTRACT NO. 64B83			ILLINOIS FED. AID PROJECT	



MATCH LINE STA. 353+50  
SEE SHEET 534

MATCH LINE STA. 359+00  
SEE SHEET 536



FILE NAME: N:\PROJ\0803303\08\CONTRACT\_2\Design\Drainage\Plan\_Sheets\0264883-drn-pln-51n-jdr-19.dgn

**Ciorba Group, Inc.**  
CONSULTING ENGINEERS  
6507 North Cumberland Avenue, Suite 402  
Chicago, Illinois 60656  
Tel. 773.776.4009 Fax 773.776.4014

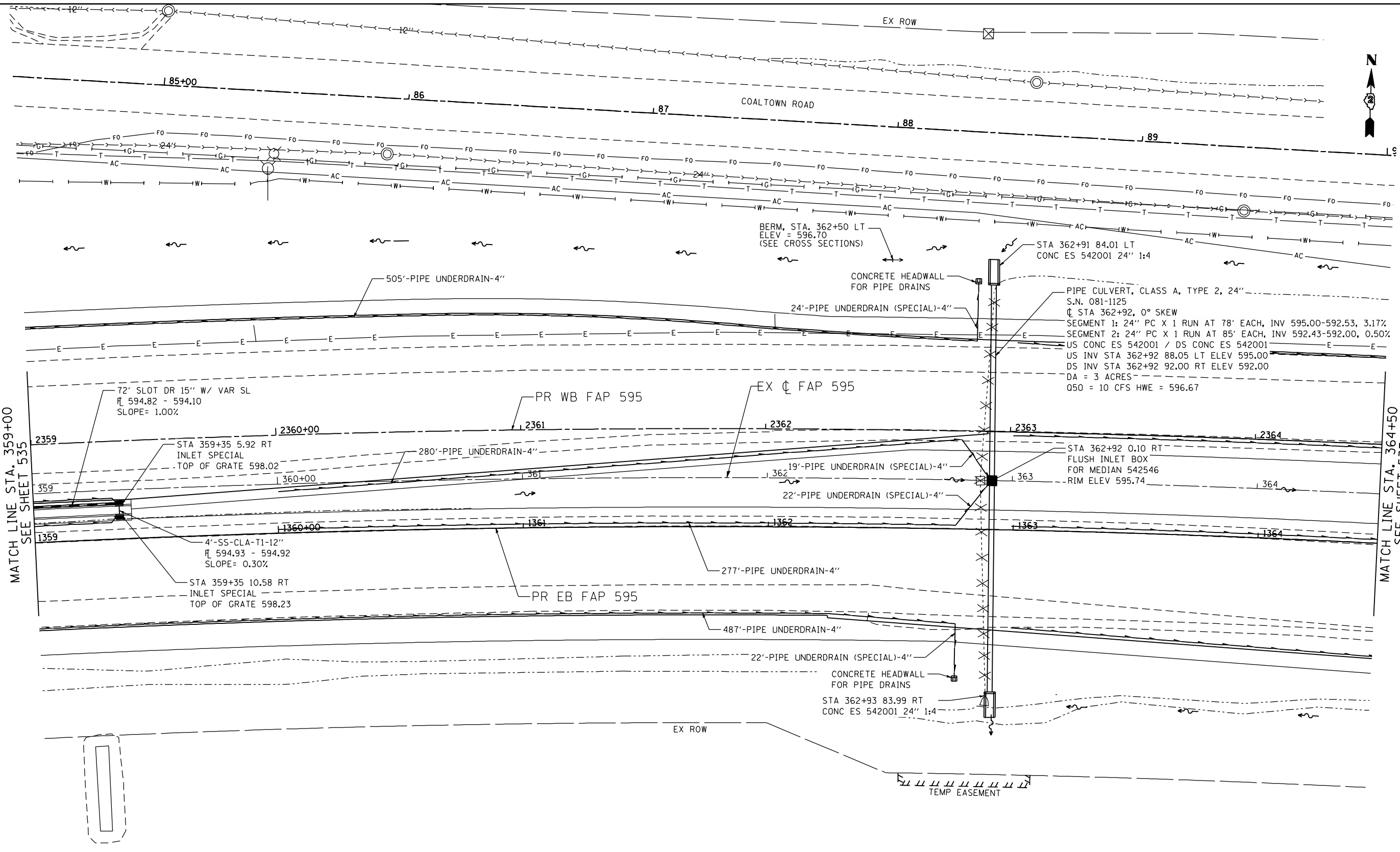
USER NAME = imottson	DESIGNED - LM	REVISED -
PLOT SCALE = 48.0000' / IN.	DRAWN - AMD	REVISED -
PLOT DATE = 3/16/2015	CHECKED - LM	REVISED -
	DATE - 12/19/2014	REVISED -

**STATE OF ILLINOIS  
DEPARTMENT OF TRANSPORTATION**

**FAP 595 (JOHN DEERE ROAD)  
DRAINAGE & UTILITY PLAN**

SCALE: 1" = 40' SHEET NO. OF SHEETS STA. TO STA.

F.A.P. RTE.	SECTION	COUNTY	TOTAL SHEETS	SHEET NO.
595	(142-1, 142)R	ROCK ISLAND	1353	535
CONTRACT NO. 64B83				
ILLINOIS FED. AID PROJECT				



MATCH LINE STA. 359+00  
SEE SHEET 535

MATCH LINE STA. 364+50  
SEE SHEET 537



FILE NAME: c:\projects\08031913\08\contract\2\design\drainage\plan\_sheets\0264883-drm-plan\_02.dgn

**Ciorba Group, Inc.**  
CONSULTING ENGINEERS  
6507 North Cumberland Avenue, Suite 402  
Chicago, Illinois 60656  
Tel. 773.776.4009 Fax 773.776.4014

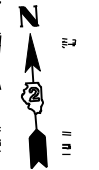
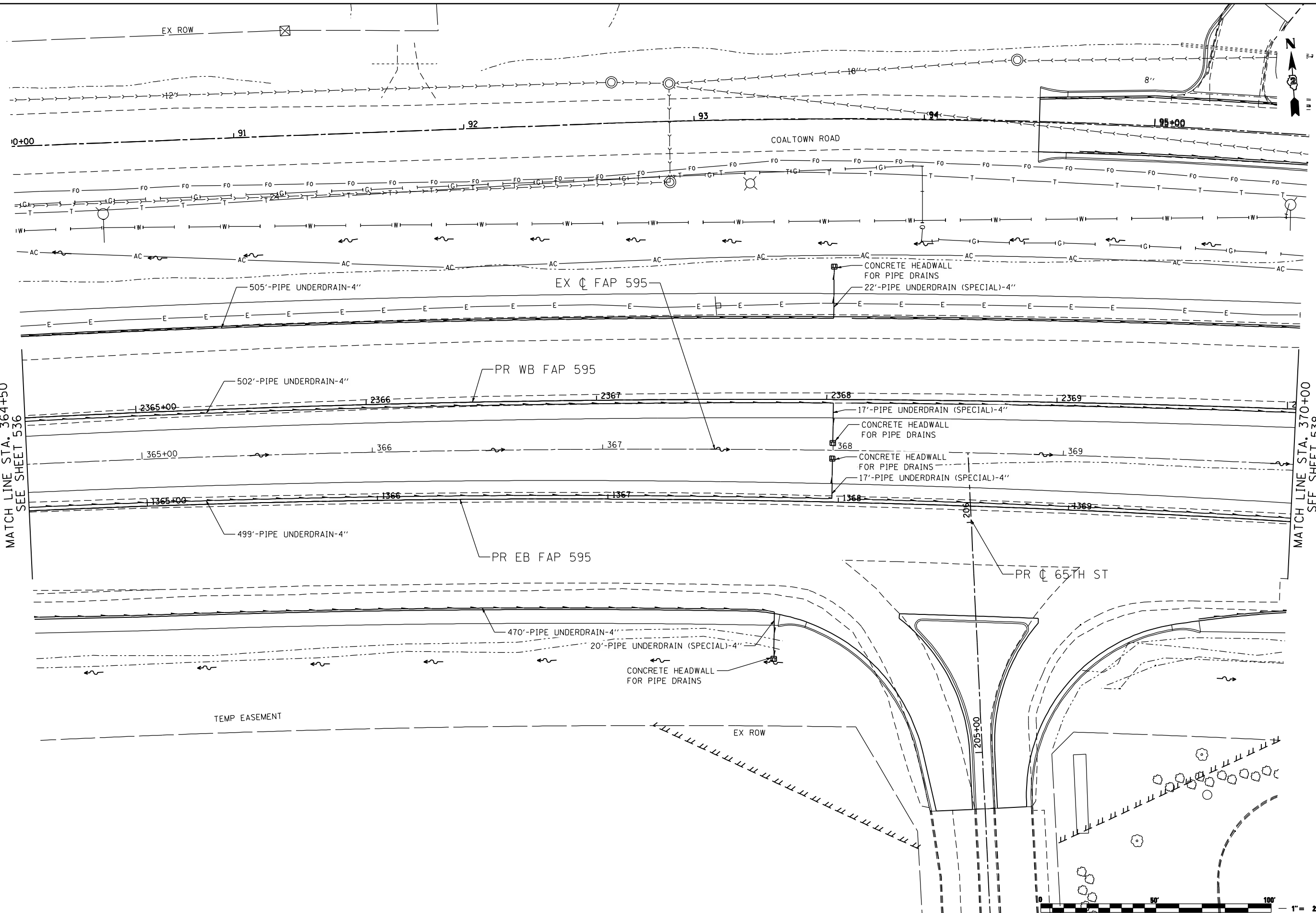
USER NAME = jberendzen	DESIGNED - LM	REVISED -
PLOT SCALE = 48.0000 "/ IN.	DRAWN - AMD	REVISED -
PLOT DATE = 12/19/2014	CHECKED - LM	REVISED -
	DATE - 12/19/2014	REVISED -

STATE OF ILLINOIS  
DEPARTMENT OF TRANSPORTATION

FAP 595 (JOHN DEERE ROAD)  
DRAINAGE & UTILITY PLAN

SCALE: 1" = 40' SHEET NO. OF SHEETS STA. TO STA.

F.A.P. RTE.	SECTION	COUNTY	TOTAL SHEETS	SHEET NO.
595	(142-1, 142)R	ROCK ISLAND	1353	536
CONTRACT NO. 64B83			ILLINOIS FED. AID PROJECT	



FILE NAME: c:\projects\080319108\contract\_2\design\drainage\plan\_sheets\0264883-drm-plan\_0DR\_21.dgn

**Ciorba Group, Inc.**  
 CONSULTING ENGINEERS  
 5507 North Cumberland Avenue, Suite 402  
 Chicago, Illinois 60656  
 Tel. 773.776.4009 Fax 773.776.4014

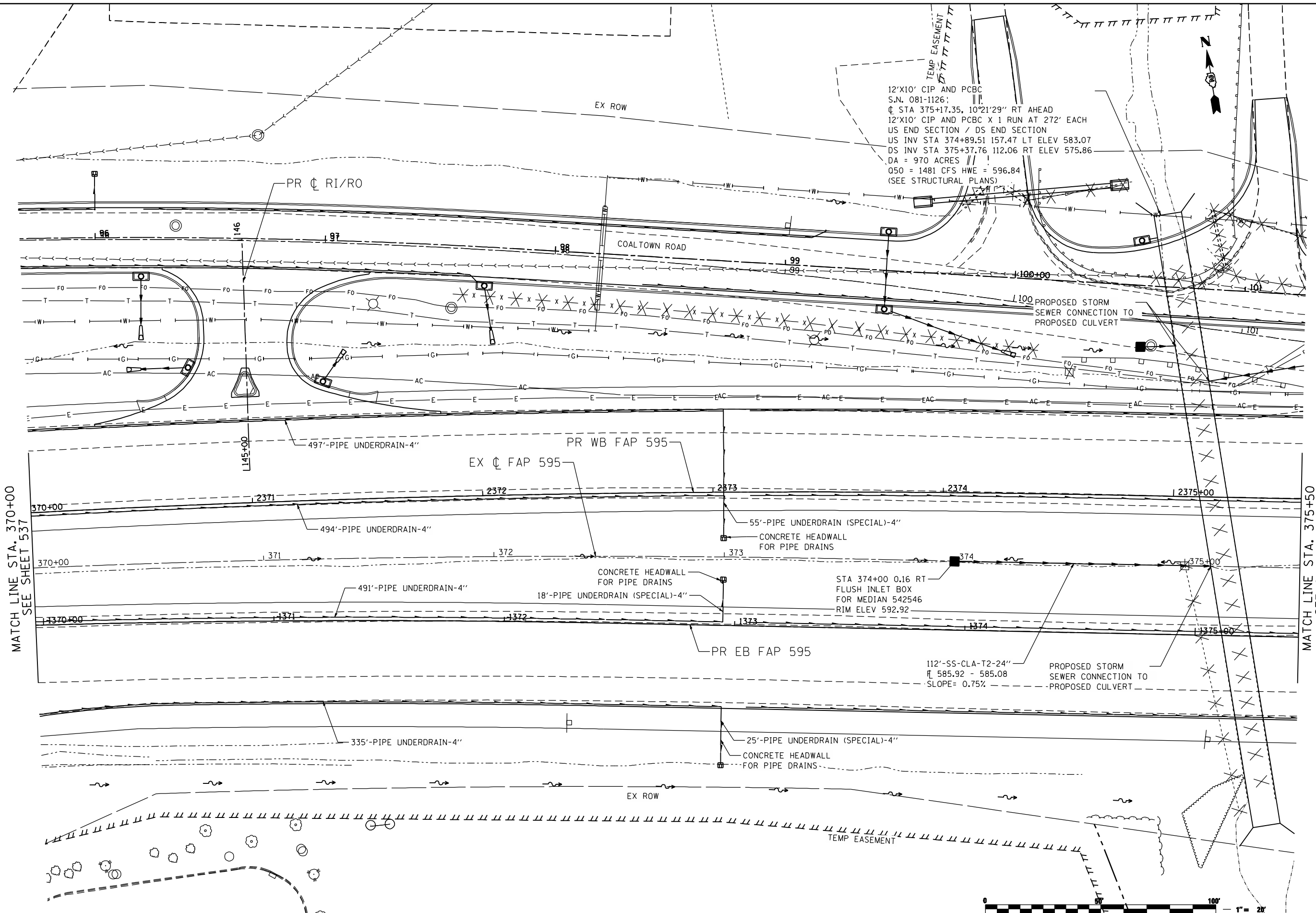
USER NAME = jberendzen	DESIGNED - LM	REVISED -
	DRAWN - AMD	REVISED -
PLOT SCALE = 48.0000" / IN.	CHECKED - LM	REVISED -
PLOT DATE = 12/19/2014	DATE - 12/19/2014	REVISED -

**STATE OF ILLINOIS  
 DEPARTMENT OF TRANSPORTATION**

**FAP 595 (JOHN DEERE ROAD)  
 DRAINAGE & UTILITY PLAN**

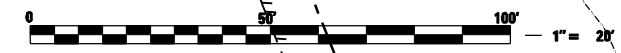
SCALE: 1" = 40' SHEET NO. OF SHEETS STA. TO STA.

F.A.P. RTE.	SECTION	COUNTY	TOTAL SHEETS	SHEET NO.
595	(142-1, 142)R	ROCK ISLAND	1353	537
CONTRACT NO. 64B83			ILLINOIS FED. AID PROJECT	



MATCH LINE STA. 370+00  
 SEE SHEET 537

MATCH LINE STA. 375+50  
 SEE SHEET 539



FILE NAME: c:\projects\080319108\contract\2\design\drainage\plan\_sheets\0264883-drm-plan\_02.dgn

**Ciorba Group, Inc.**  
 CONSULTING ENGINEERS  
 6507 North Cumberland Avenue, Suite 402  
 Chicago, Illinois 60656  
 Tel. 773.776.4009 Fax 773.776.4014

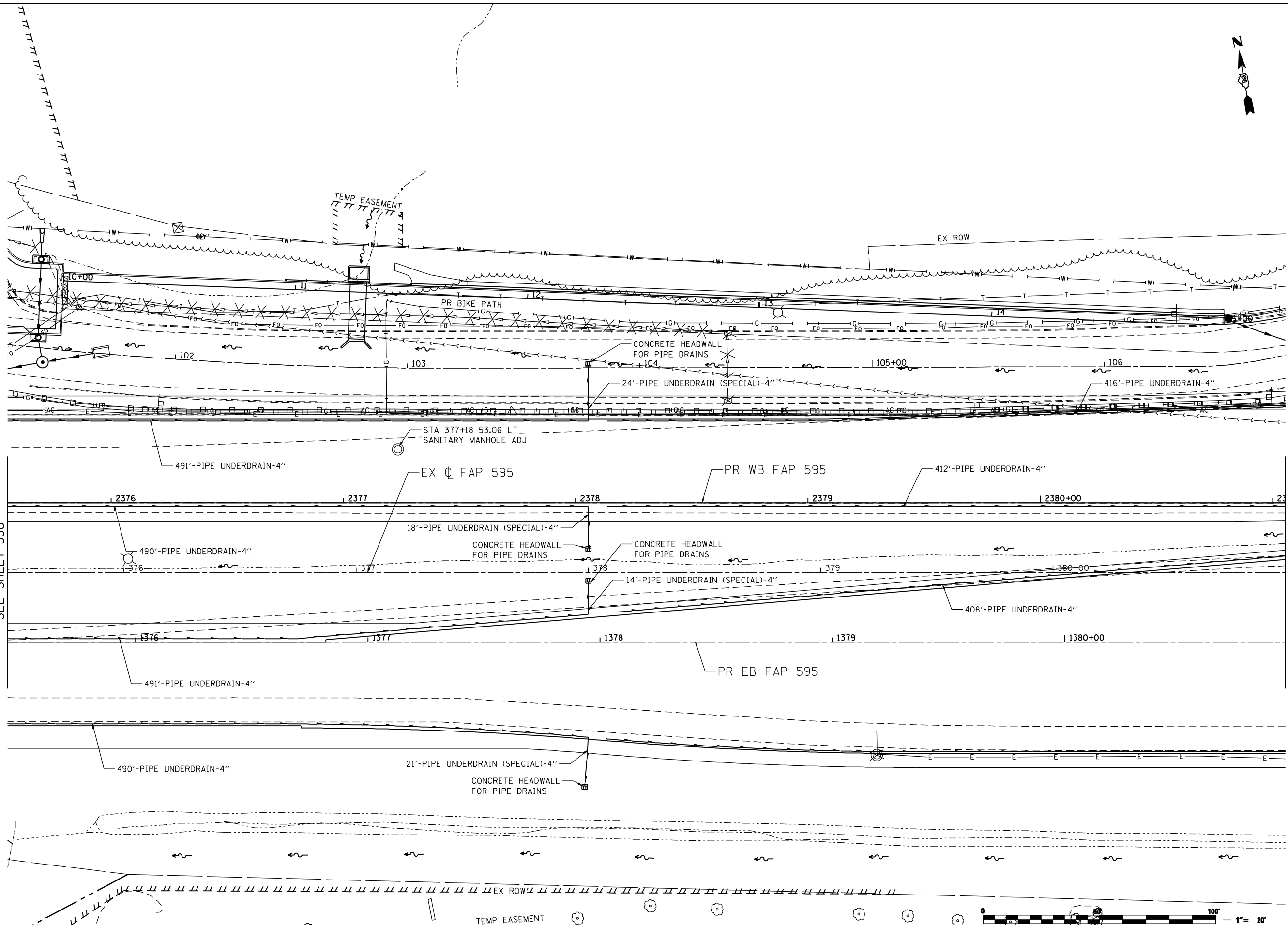
USER NAME = jberendzen	DESIGNED - LM	REVISED -
PLOT SCALE = 48.0000 "/>		

**STATE OF ILLINOIS  
 DEPARTMENT OF TRANSPORTATION**

**FAP 595 (JOHN DEERE ROAD)  
 DRAINAGE & UTILITY PLAN**

SCALE: 1" = 40' SHEET NO. OF SHEETS STA. TO STA.

F.A.P. RTE.	SECTION	COUNTY	TOTAL SHEETS	SHEET NO.
595	(142-1, 142)R	ROCK ISLAND	1353	538
CONTRACT NO. 64B83				
ILLINOIS FED. AID PROJECT				



**Ciorba Group, Inc.**  
 CONSULTING ENGINEERS  
 6507 North Cumberland Avenue, Suite 402  
 Chicago, Illinois 60656  
 Tel. 773.776.4009 Fax 773.776.4014

USER NAME = jberendzen	DESIGNED - LM	REVISED -
	DRAWN - AMD	REVISED -
PLOT SCALE = 48.0000 "/ IN.	CHECKED - LM	REVISED -
PLOT DATE = 12/19/2014	DATE - 12/19/2014	REVISED -

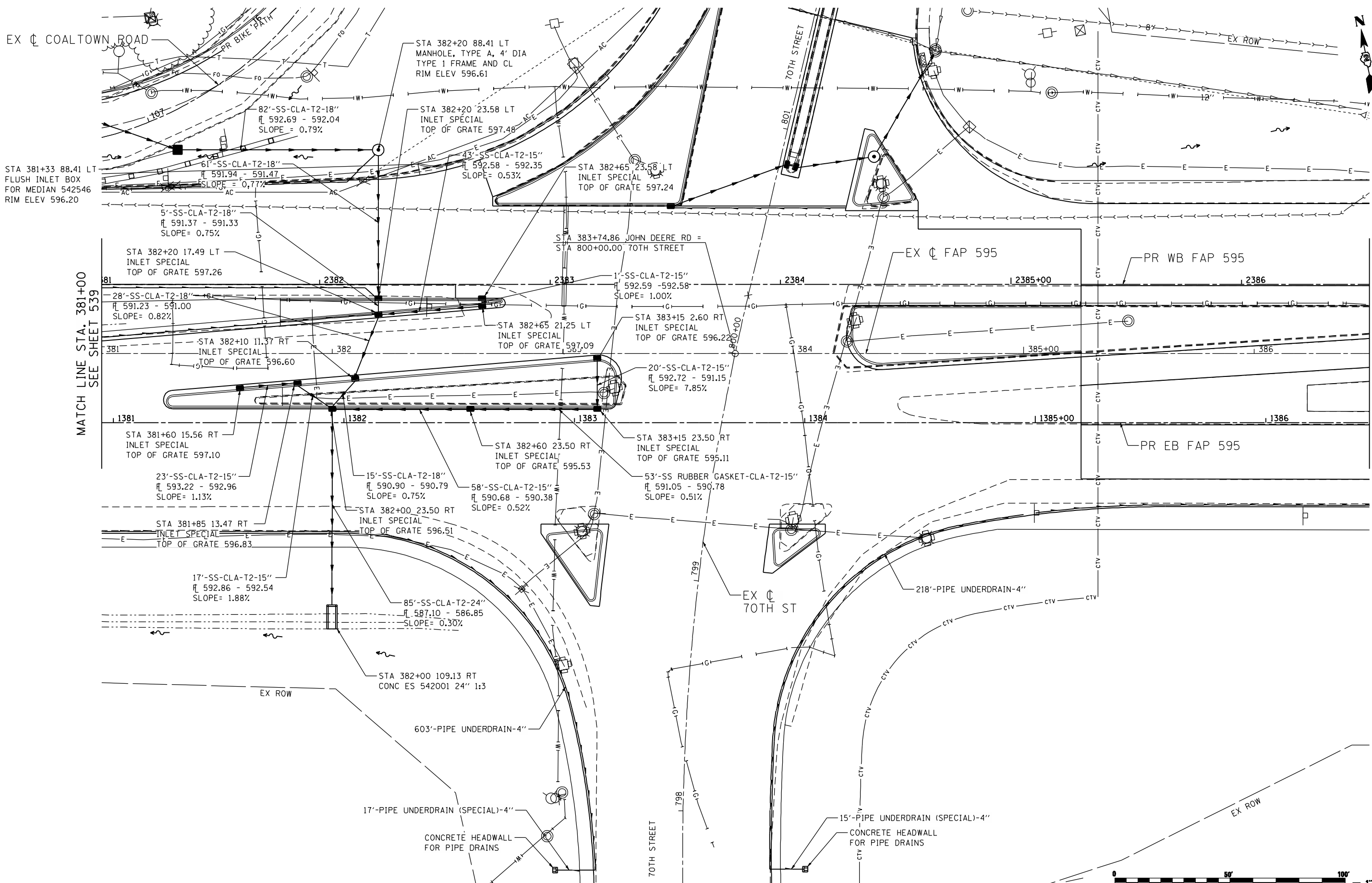
**STATE OF ILLINOIS  
 DEPARTMENT OF TRANSPORTATION**

**FAP 595 (JOHN DEERE ROAD)  
 DRAINAGE & UTILITY PLAN**

SCALE: 1" = 40' SHEET NO. OF SHEETS STA. TO STA.

F.A.P. RTE.	SECTION	COUNTY	TOTAL SHEETS	SHEET NO.
595	(142-1, 142)R	ROCK ISLAND	1353	539
CONTRACT NO. 64B83				
ILLINOIS FED. AID PROJECT				





MATCH LINE STA. 381+00  
SEE SHEET 539

MATCH LINE STA. 386+50  
SEE SHEET 541



FILE NAME: c:\projects\080319108\contract\2\design\drainage\plan\_sheets\0264883-drm-plan\_0DR\_2.dgn

**Ciorba Group, Inc.**  
CONSULTING ENGINEERS  
6507 North Cumberland Avenue, Suite 402  
Chicago, Illinois 60656  
Tel. 773.776.4009 Fax 773.776.4014

USER NAME = jberendzen	DESIGNED - LM	REVISED -
PLOT SCALE = 48.0000" / IN.	DRAWN - AMD	REVISED -
PLOT DATE = 12/19/2014	CHECKED - LM	REVISED -
	DATE - 12/19/2014	REVISED -

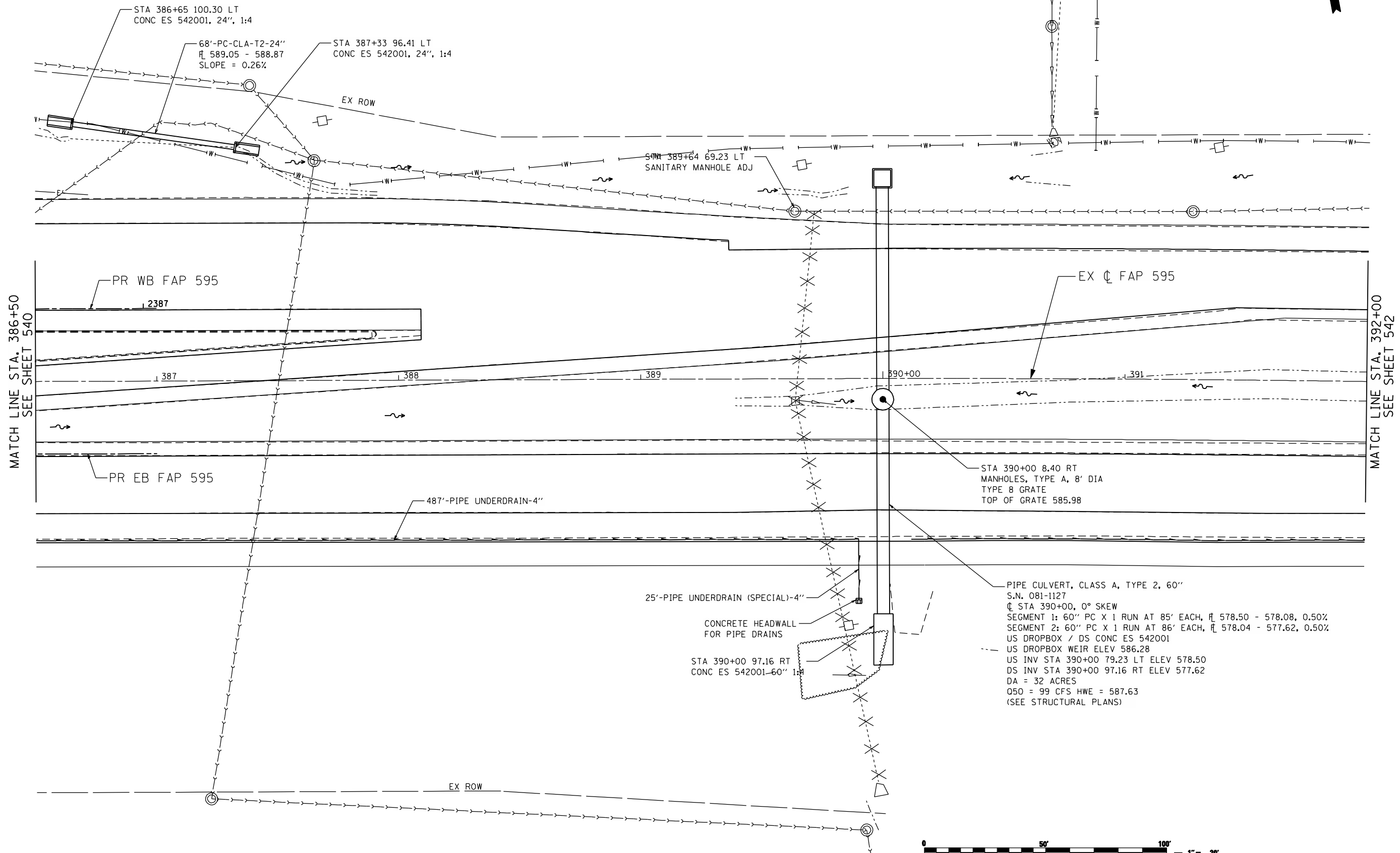
**STATE OF ILLINOIS  
DEPARTMENT OF TRANSPORTATION**

**FAP 595 (JOHN DEERE ROAD)  
DRAINAGE & UTILITY PLAN**

SCALE: 1" = 40' SHEET NO. OF SHEETS STA. TO STA.

F.A.P. RTE. 595	SECTION (142-1, 142)R	COUNTY ROCK ISLAND	TOTAL SHEETS 1353	SHEET NO. 540
				CONTRACT NO. 64B83
ILLINOIS FED. AID PROJECT				





FILE NAME: N:\PROJ\0803393\08\CONTRACT\_2\Design\Drainage\Plan\_Sheets\0264883-drn\_p1n\_jdr\_25.dgn

**Ciorba Group, Inc.**  
 CONSULTING ENGINEERS  
 6507 North Cumberland Avenue, Suite 402  
 Chicago, Illinois 60656  
 Tel. 773.776.4009 Fax 773.776.4014

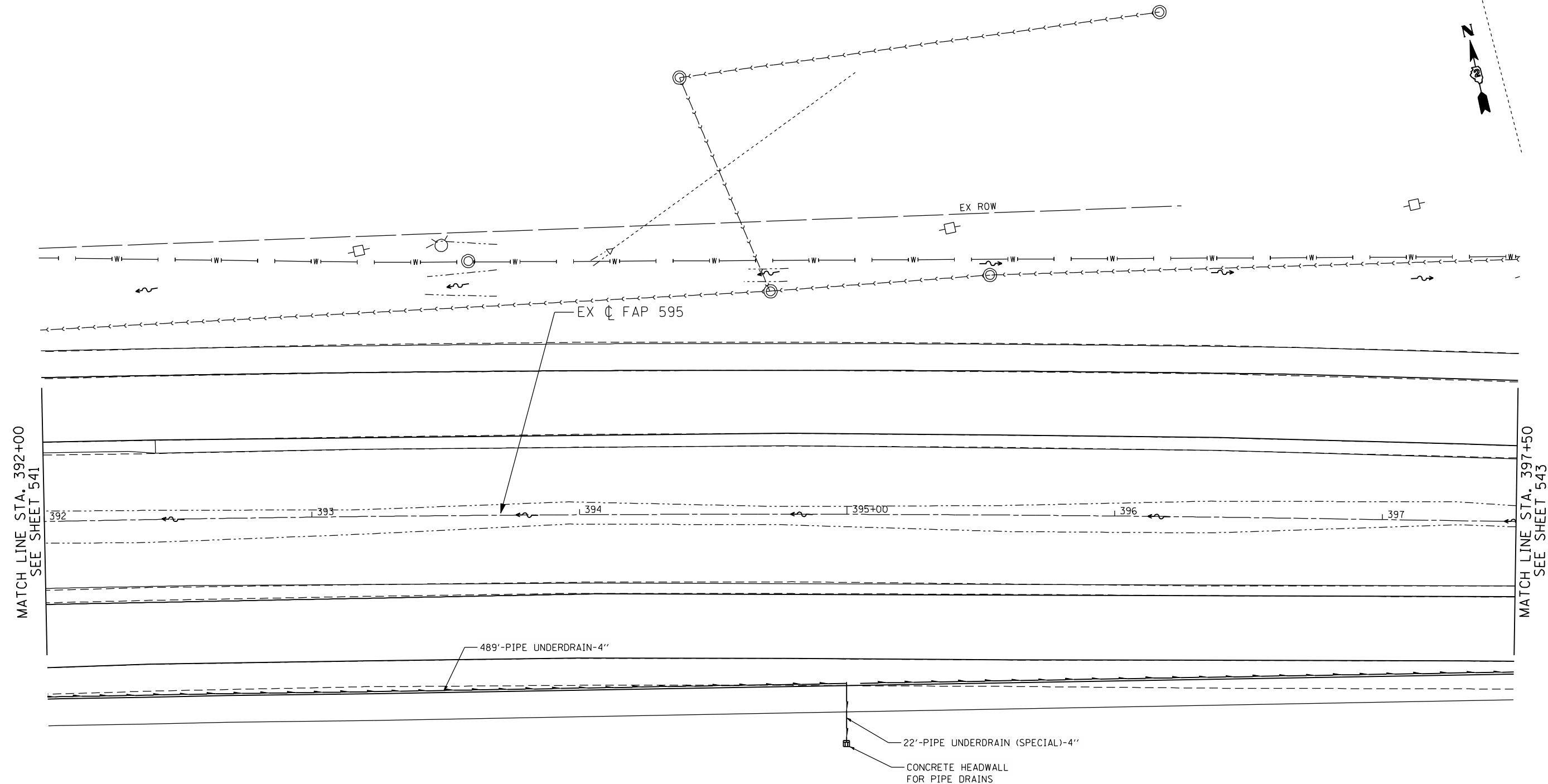

USER NAME = Imottson	DESIGNED - LM	REVISED -
	DRAWN - AMD	REVISED -
PLOT SCALE = 48.0000" / IN.	CHECKED - LM	REVISED -
PLOT DATE = 3/16/2015	DATE - 12/19/2014	REVISED -

**STATE OF ILLINOIS  
 DEPARTMENT OF TRANSPORTATION**

**FAP 595 (JOHN DEERE ROAD)  
 DRAINAGE & UTILITY PLAN**

SCALE: 1" = 40' SHEET NO. OF SHEETS STA. TO STA.

F.A.P. RTE.	SECTION	COUNTY	TOTAL SHEETS	SHEET NO.
595	(142-1, 142)R	ROCK ISLAND	1353	541
CONTRACT NO. 64B83			ILLINOIS FED. AID PROJECT	



FILE NAME: c:\proj\080319108\contract\_2\design\drainage\plan\_sheets\0264883-drm\_pln\_dpr\_26.dgn

**Ciorba Group, Inc.**  
 CONSULTING ENGINEERS  
 6507 North Cumberland Avenue, Suite 402  
 Chicago, Illinois 60656  
 Tel. 773.776.4009 Fax 773.776.4014

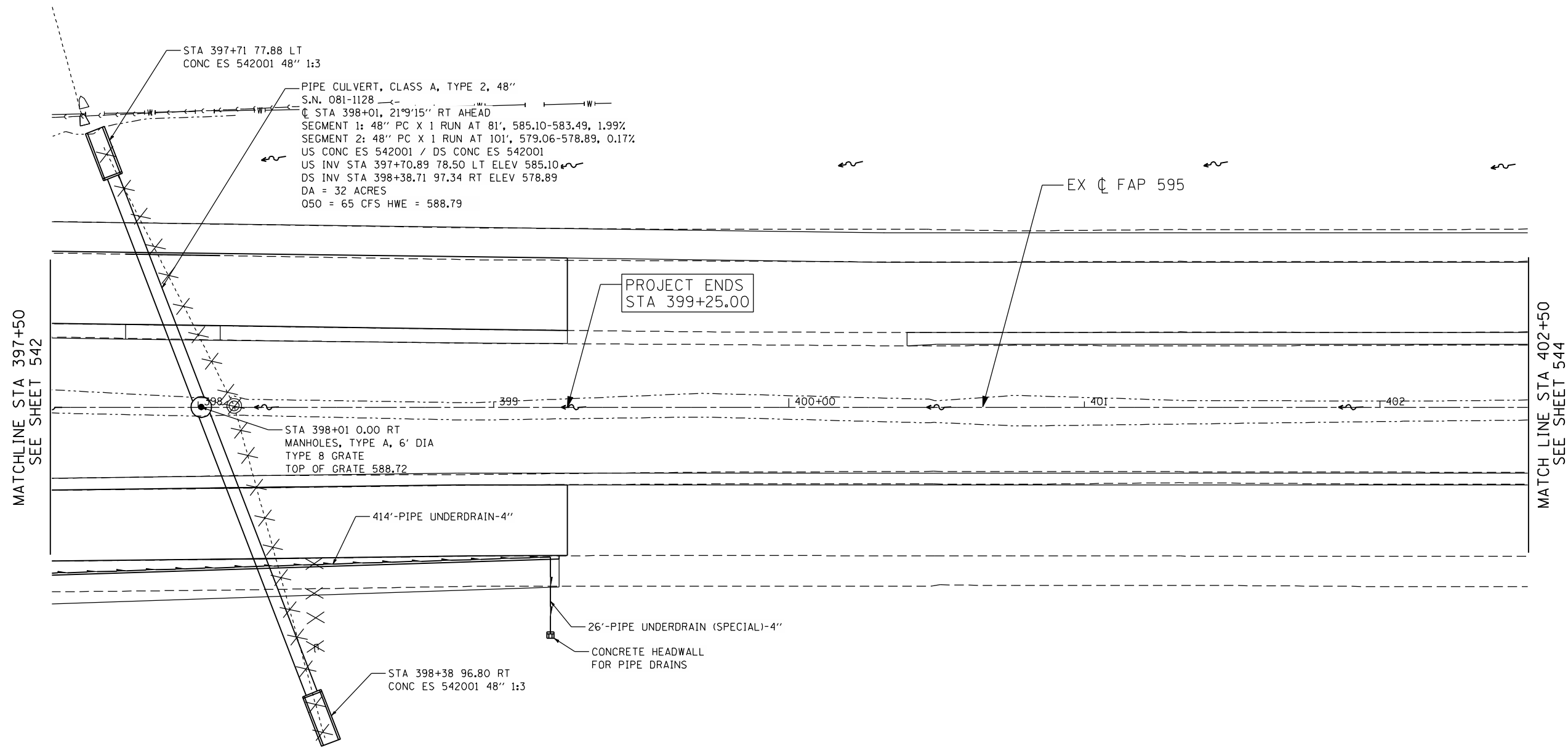
USER NAME = jberendzen	DESIGNED - LM	REVISED -
	DRAWN - AMD	REVISED -
PLOT SCALE = 48.0000" / IN.	CHECKED - LM	REVISED -
PLOT DATE = 12/19/2014	DATE - 12/19/2014	REVISED -

**STATE OF ILLINOIS  
 DEPARTMENT OF TRANSPORTATION**

**FAP 595 (JOHN DEERE ROAD)  
 DRAINAGE & UTILITY PLAN**

SCALE: 1" = 40' SHEET NO. OF SHEETS STA. TO STA.

F.A.P. RTE.	SECTION	COUNTY	TOTAL SHEETS	SHEET NO.
595	(142-1, 142)R	ROCK ISLAND	1353	542
CONTRACT NO. 64B83			ILLINOIS FED. AID PROJECT	



STA 397+71 77.88 LT  
 CONC ES 542001 48" 1:3  
 PIPE CULVERT, CLASS A, TYPE 2, 48"  
 S.N. 081-1128  
 STA 398+01, 21°9'15" RT AHEAD  
 SEGMENT 1: 48" PC X 1 RUN AT 81', 585.10-583.49, 1.99%  
 SEGMENT 2: 48" PC X 1 RUN AT 101', 579.06-578.89, 0.17%  
 US CONC ES 542001 / DS CONC ES 542001  
 US INV STA 397+70.89 78.50 LT ELEV 585.10  
 DS INV STA 398+38.71 97.34 RT ELEV 578.89  
 DA = 32 ACRES  
 Q50 = 65 CFS HWE = 588.79

PROJECT ENDS  
STA 399+25.00

STA 398+01 0.00 RT  
 MANHOLES, TYPE A, 6' DIA  
 TYPE 8 GRATE  
 TOP OF GRATE 588.72

414'-PIPE UNDERDRAIN-4"

26'-PIPE UNDERDRAIN (SPECIAL)-4"

CONCRETE HEADWALL  
FOR PIPE DRAINS

STA 398+38 96.80 RT  
 CONC ES 542001 48" 1:3



FILE NAME : m:\proj\080319108\contract\_2\design\drainage\plan\_sheets\0264883-drn-plan\_0DR\_27.dgn


**Ciorba Group, Inc.**  
 CONSULTING ENGINEERS  
 6507 North Cumberland Avenue, Suite 402  
 Chicago, Illinois 60656  
 Tel. 773.776.4009 Fax 773.776.4014

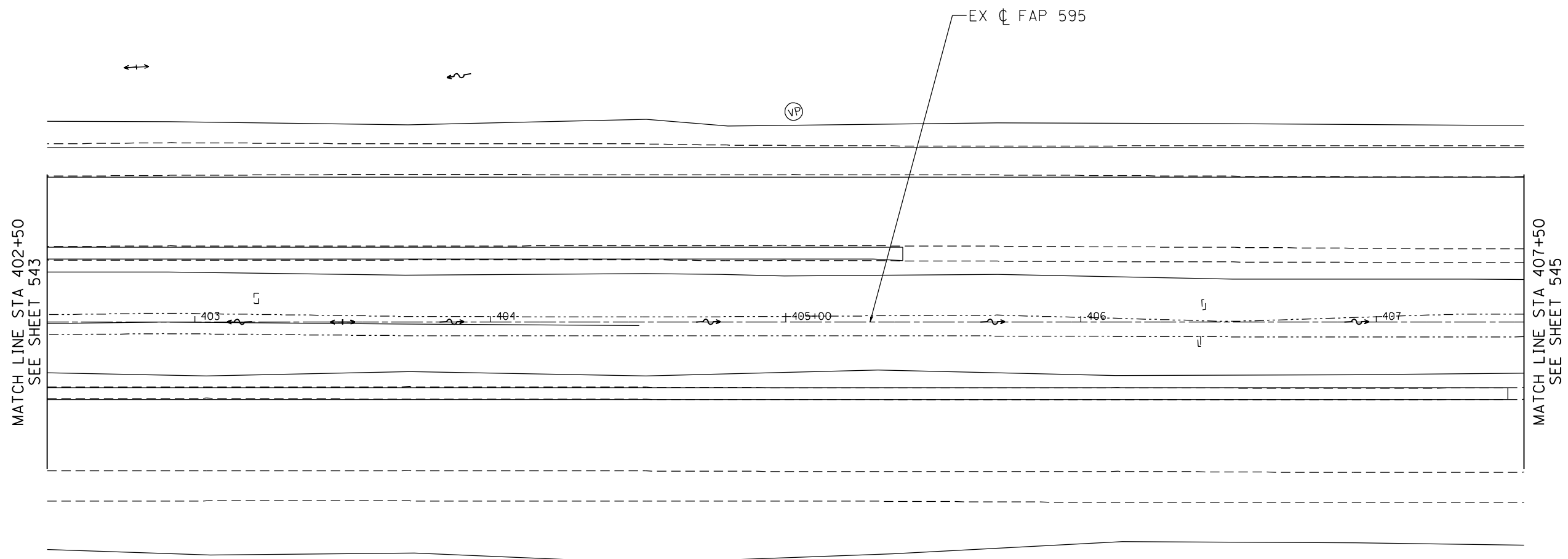
USER NAME = jberendzen	DESIGNED - LM	REVISED -
	DRAWN - AMD	REVISED -
PLOT SCALE = 48.0000" / IN.	CHECKED - LM	REVISED -
PLOT DATE = 12/19/2014	DATE - 12/19/2014	REVISED -

STATE OF ILLINOIS  
 DEPARTMENT OF TRANSPORTATION

**FAP 595 (JOHN DEERE ROAD)  
 DRAINAGE & UTILITY PLAN**

SCALE: 1" = 40' SHEET NO. OF SHEETS STA. TO STA.

F.A.P. RTE.	SECTION	COUNTY	TOTAL SHEETS	SHEET NO.
595	(142-1, 142)R	ROCK ISLAND	1353	543
CONTRACT NO. 64B83			ILLINOIS FED. AID PROJECT	



MATCH LINE STA 402+50  
SEE SHEET 543

MATCH LINE STA 407+50  
SEE SHEET 545



FILE NAME: m:\proj\080319108\contract\_2\design\drainage\plan\_sheets\0264883-drn\_pln\_01R\_28.dgn

**Ciorba Group, Inc.**  
CONSULTING ENGINEERS  
5507 North Cumberland Avenue, Suite 402  
Chicago, Illinois 60656  
Tel. 773.776.4009 Fax 773.776.4014

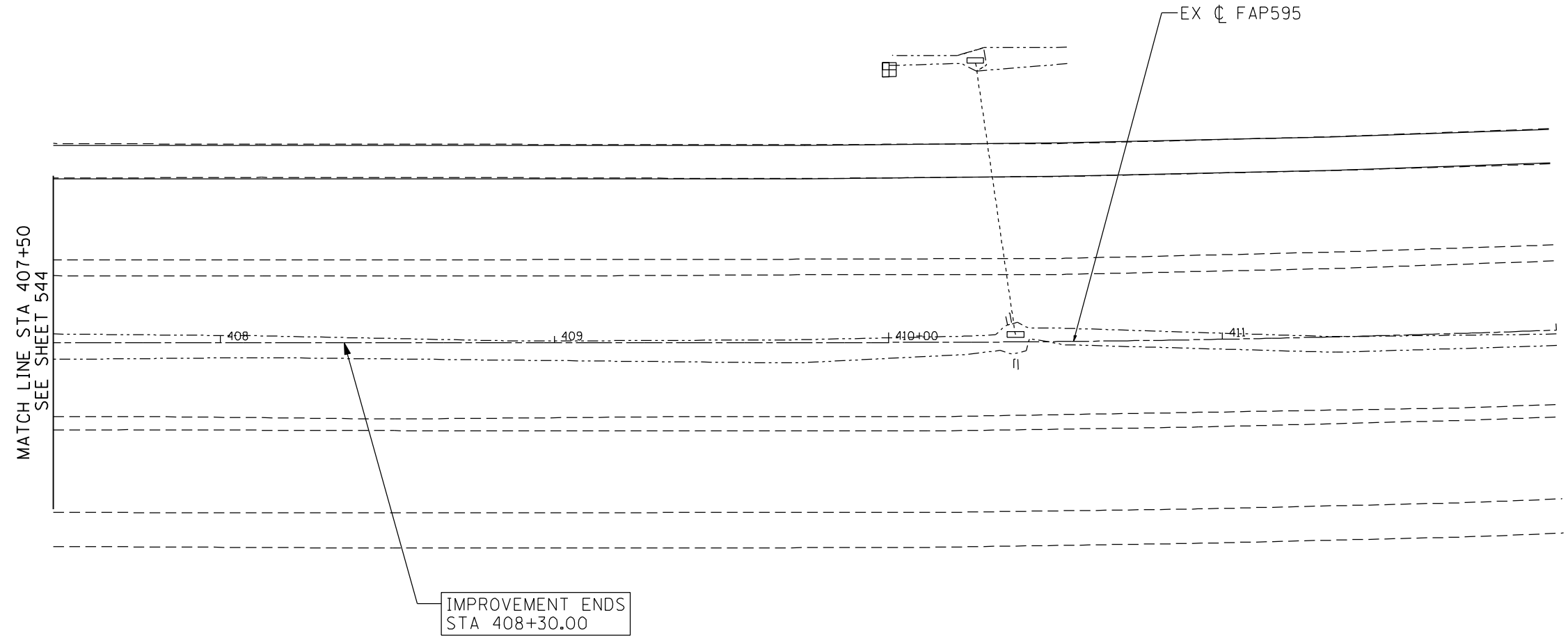
USER NAME = jberendzen	DESIGNED - LM	REVISED -
	DRAWN - AMD	REVISED -
PLOT SCALE = 48.0000 "/ IN.	CHECKED - LM	REVISED -
PLOT DATE = 12/19/2014	DATE - 12/19/2014	REVISED -

**STATE OF ILLINOIS  
DEPARTMENT OF TRANSPORTATION**

**FAP 595 (JOHN DEERE ROAD)  
DRAINAGE & UTILITY PLAN**

SCALE: 1" = 40' SHEET NO. OF SHEETS STA. TO STA.

F.A.P. RTE.	SECTION	COUNTY	TOTAL SHEETS	SHEET NO.
595	(142-1, 142)R	ROCK ISLAND	1353	544
CONTRACT NO. 64B83			ILLINOIS FED. AID PROJECT	



FILE NAME : m:\proj\080319108\contract\_2\design\drainage\plan\_sheets\0264883-drn\_pln\_0DR\_2.dgn

**Ciorba Group, Inc.**  
 CONSULTING ENGINEERS  
 5507 North Cumberland Avenue, Suite 402  
 Chicago, Illinois 60656  
 Tel. 773.776.4009 Fax 773.776.4014

USER NAME = jberendzen	DESIGNED - LM	REVISED -
	DRAWN - AMD	REVISED -
PLOT SCALE = 48.0000" / IN.	CHECKED - LM	REVISED -
PLOT DATE = 12/19/2014	DATE - 12/19/2014	REVISED -

**STATE OF ILLINOIS  
 DEPARTMENT OF TRANSPORTATION**

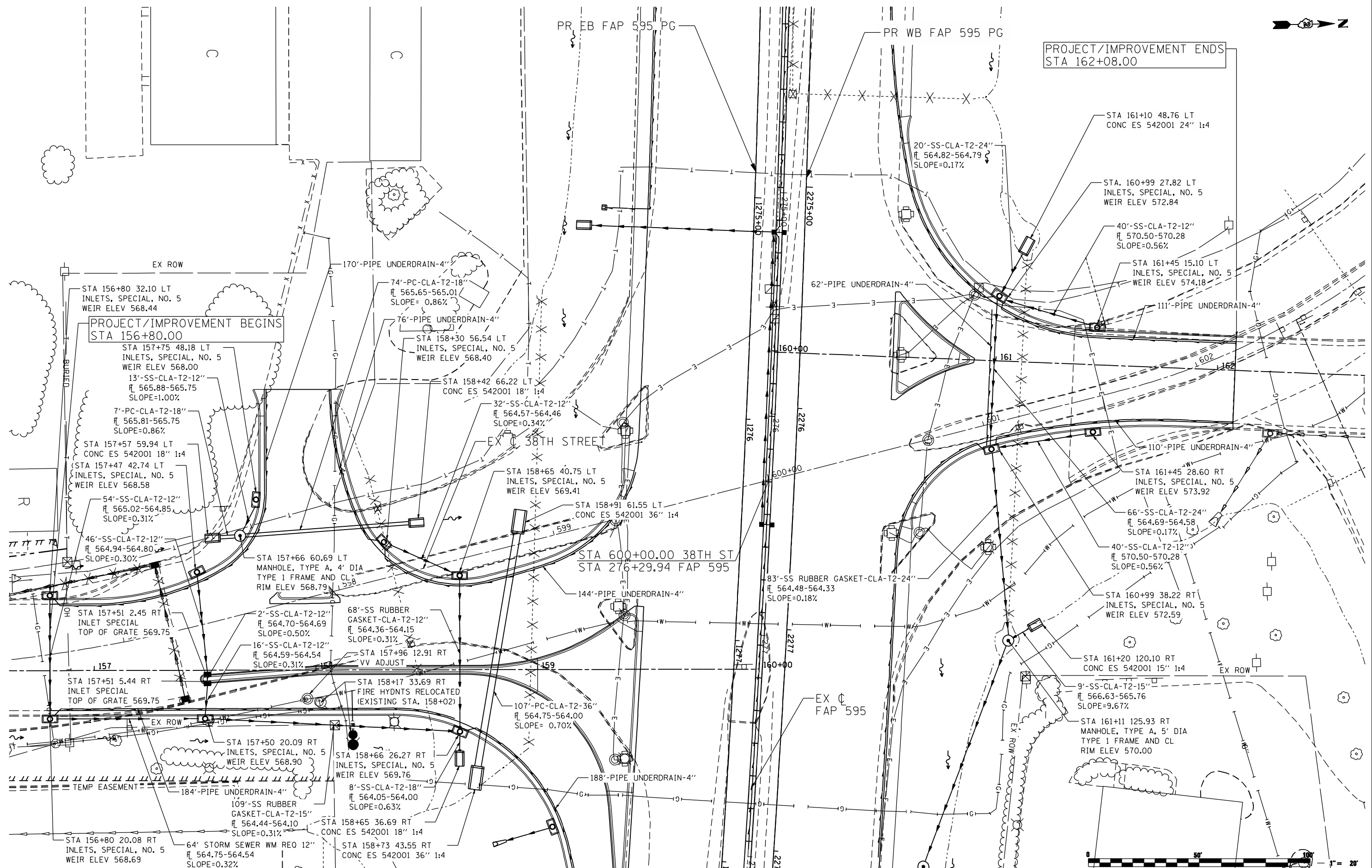
**FAP 595 (JOHN DEERE ROAD)  
 DRAINAGE & UTILITY PLAN**

SCALE: 1" = 40' SHEET NO. OF SHEETS STA. TO STA.

F.A.P. RTE.	SECTION	COUNTY	TOTAL SHEETS	SHEET NO.
595	(142-1, 142)R	ROCK ISLAND	1353	545
				CONTRACT NO. 64B83
ILLINOIS FED. AID PROJECT				



PROJECT/IMPROVEMENT ENDS  
STA 162+08.00



PROJECT/IMPROVEMENT BEGINS  
STA 156+80.00

STA 600+00.00 38TH ST  
STA 276+29.94 FAP 595



FILE NAME: c:\p\proj\080313\08\contract\_2\design\drainage\plan\_sheets\0264883-drm-plan\_38th\_01.dgn

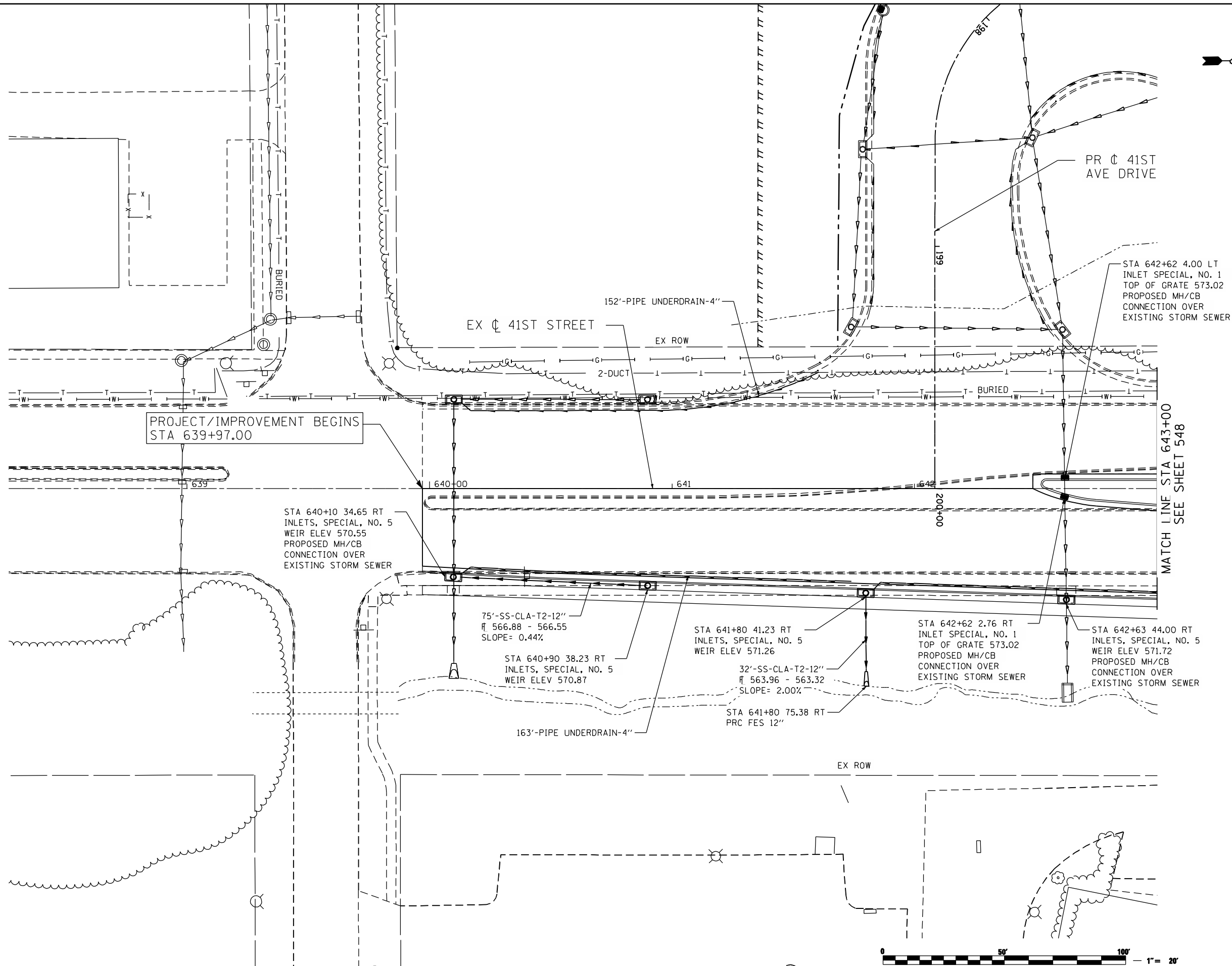
**Ciorba Group, Inc.**  
CONSULTING ENGINEERS  
6507 North Cumberland Avenue, Suite 402  
Chicago, Illinois 60656  
Tel. 773.776.4009 Fax 773.776.4014

USER NAME = jberendzen	DESIGNED - LM	REVISED -
PLOT SCALE = 48.0000 "/>		

STATE OF ILLINOIS  
DEPARTMENT OF TRANSPORTATION

38TH STREET DRAINAGE & UTILITY PLAN	
SCALE: 1" = 40'	SHEET NO. OF SHEETS STA. TO STA.

F.A.P. RTE.	SECTION	COUNTY	TOTAL SHEETS	SHEET NO.
595	(142-1, 142)R	ROCK ISLAND	1353	546
CONTRACT NO. 64B83				
ILLINOIS FED. AID PROJECT				



PROJECT/IMPROVEMENT BEGINS  
STA 639+97.00

STA 640+10 34.65 RT  
INLETS, SPECIAL, NO. 5  
WEIR ELEV 570.55  
PROPOSED MH/CB  
CONNECTION OVER  
EXISTING STORM SEWER

75'-SS-CLA-T2-12"  
f 566.88 - 566.55  
SLOPE= 0.44%

STA 640+90 38.23 RT  
INLETS, SPECIAL, NO. 5  
WEIR ELEV 570.87

STA 641+80 41.23 RT  
INLETS, SPECIAL, NO. 5  
WEIR ELEV 571.26

32'-SS-CLA-T2-12"  
f 563.96 - 563.32  
SLOPE= 2.00%

STA 641+80 75.38 RT  
PRC FES 12"

STA 642+62 2.76 RT  
INLET SPECIAL, NO. 1  
TOP OF GRATE 573.02  
PROPOSED MH/CB  
CONNECTION OVER  
EXISTING STORM SEWER

STA 642+63 44.00 RT  
INLETS, SPECIAL, NO. 5  
WEIR ELEV 571.72  
PROPOSED MH/CB  
CONNECTION OVER  
EXISTING STORM SEWER

MATCH LINE STA 643+00  
SEE SHEET 548



FILE NAME: c:\projects\080319108\contract\_2\design\drainage\plan\_sheets\0264883-drm-plan\_41st\_01.dgn

**Ciorba Group, Inc.**  
CONSULTING ENGINEERS  
6507 North Cumberland Avenue, Suite 402  
Chicago, Illinois 60656  
Tel. 773.776.4009 Fax 773.776.4014

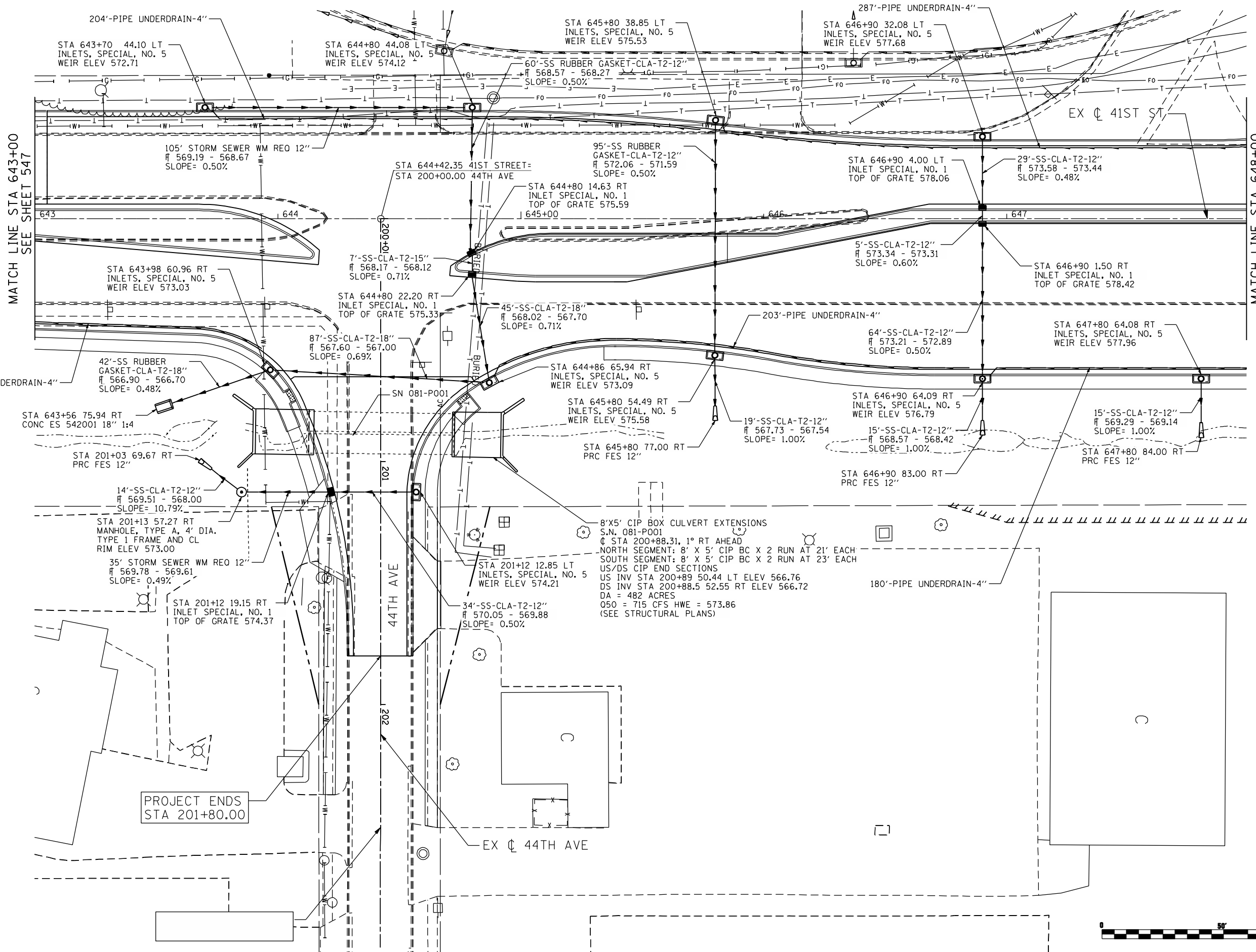
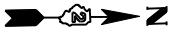
USER NAME = jberendzen	DESIGNED - LM	REVISED -
	DRAWN - AMD	REVISED -
PLOT SCALE = 48.0000" / IN.	CHECKED - LM	REVISED -
PLOT DATE = 12/19/2014	DATE - 12/19/2014	REVISED -

**STATE OF ILLINOIS  
DEPARTMENT OF TRANSPORTATION**

**41ST STREET  
DRAINAGE & UTILITY PLAN**

SCALE: 1" = 40' SHEET NO. OF SHEETS STA. TO STA.

F.A.P. RTE.	SECTION	COUNTY	TOTAL SHEETS	SHEET NO.
595	(142-1, 142)R	ROCK ISLAND	1353	547
CONTRACT NO. 64B83			ILLINOIS FED. AID PROJECT	



MATCH LINE STA 643+00  
SEE SHEET 547

MATCH LINE STA 648+00  
SEE SHEET 549

PROJECT ENDS  
STA 201+80.00



FILE NAME: N:\PROJ\0803393\08\CONTRACT\_2\Design\Drainage\Plan\_Sheets\0264883-drn-plan-41st-02.dgn

**Ciorba Group, Inc.**  
CONSULTING ENGINEERS  
5507 North Cumberland Avenue, Suite 402  
Chicago, Illinois 60656  
Tel. 773.776.4009 Fax 773.776.4014

USER NAME = imottson	DESIGNED - LM	REVISED -
	DRAWN - AMD	REVISED -
PLOT SCALE = 48.0000 "/>		

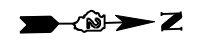
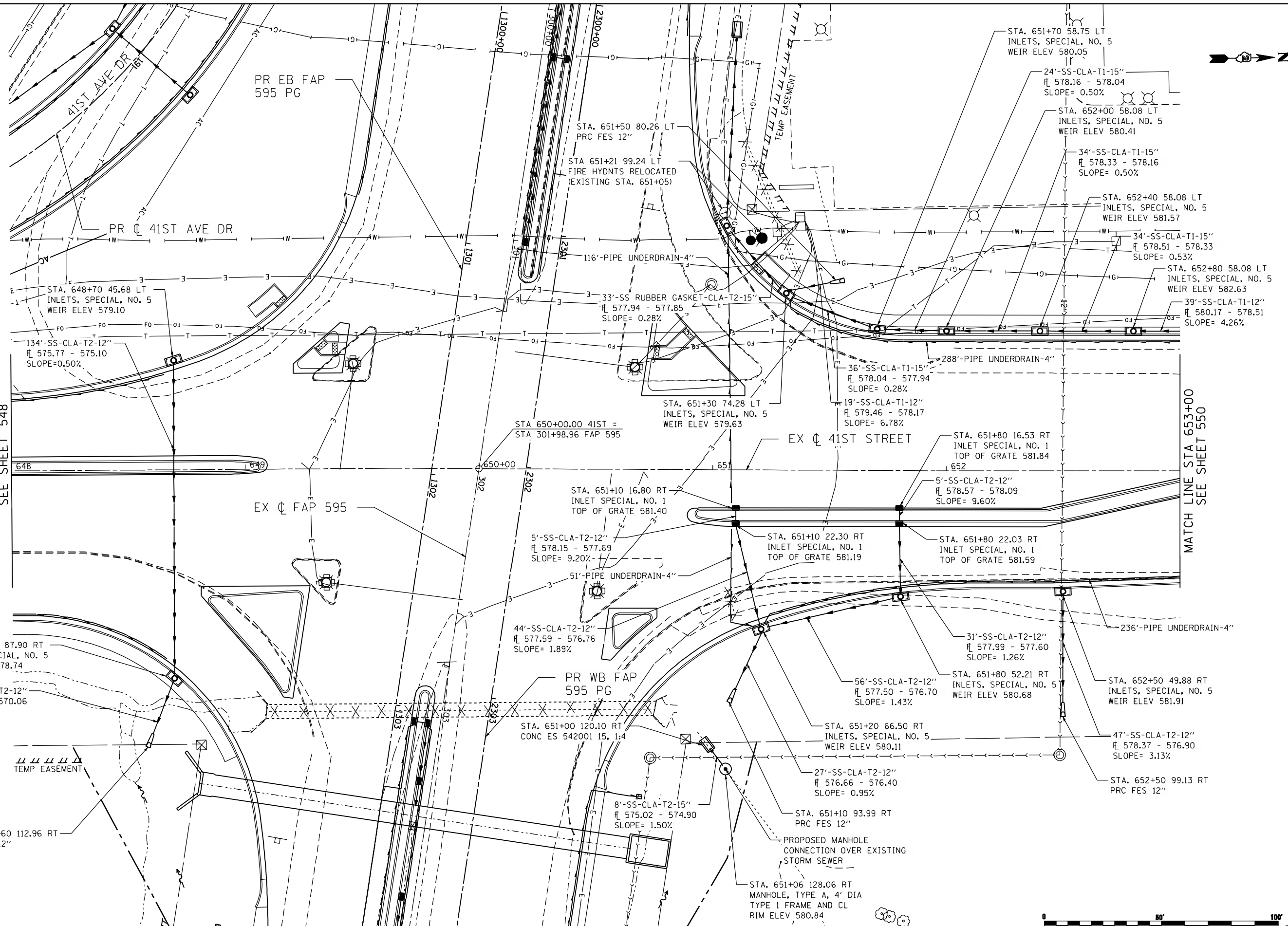
**STATE OF ILLINOIS  
DEPARTMENT OF TRANSPORTATION**

**41ST STREET  
DRAINAGE & UTILITY PLAN**

SCALE: 1" = 40' SHEET NO. OF SHEETS STA. TO STA.

F.A.P. RTE.	SECTION	COUNTY	TOTAL SHEETS	SHEET NO.
595	(142-1, 142)R	ROCK ISLAND	1353	548
CONTRACT NO. 64B83				
ILLINOIS FED. AID PROJECT				





FILE NAME: c:\projects\080319108\contract\2\design\drainage\plan\_sheets\0264883-dm-plan-41st-03.dgn

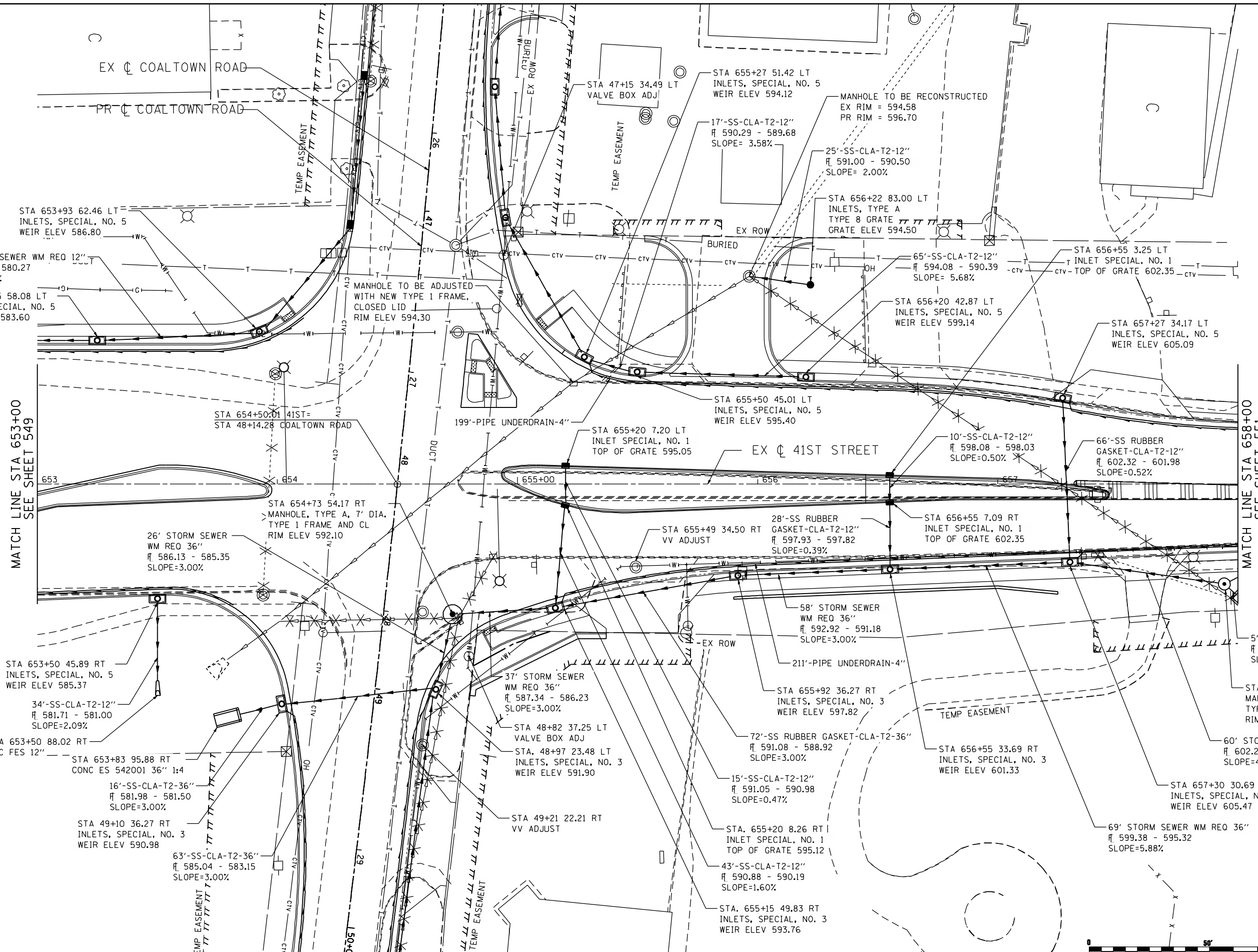

**Ciorba Group, Inc.**  
 CONSULTING ENGINEERS  
 6507 North Cumberland Avenue, Suite 402  
 Chicago, Illinois 60656  
 Tel. 773.776.4009 Fax 773.776.4014

USER NAME = jberendzen	DESIGNED - LM	REVISED -
PLOT SCALE = 48.0000 "/>		

STATE OF ILLINOIS DEPARTMENT OF TRANSPORTATION
---

<b>41ST STREET DRAINAGE &amp; UTILITY PLAN</b>			
SCALE: 1" = 40'	SHEET NO.	OF SHEETS	STA. TO STA.

F.A.P. RTE. 595	SECTION (142-1, 142)R	COUNTY ROCK ISLAND	TOTAL SHEETS 1353	SHEET NO. 549
CONTRACT NO. 64B83			ILLINOIS FED. AID PROJECT	



MATCH LINE STA 653+00  
SEE SHEET 549

MATCH LINE STA 658+00  
SEE SHEET 551



FILE NAME: N:\PROJ\080330\CONTRACT\_2\Design\Drainage\Plan\_Sheets\0264883-drn-pln-41st-04.dgn

**Ciorba Group, Inc.**  
 CONSULTING ENGINEERS  
 6507 North Cumberland Avenue, Suite 402  
 Chicago, Illinois 60656  
 Tel. 773.776.4009 Fax 773.776.4014

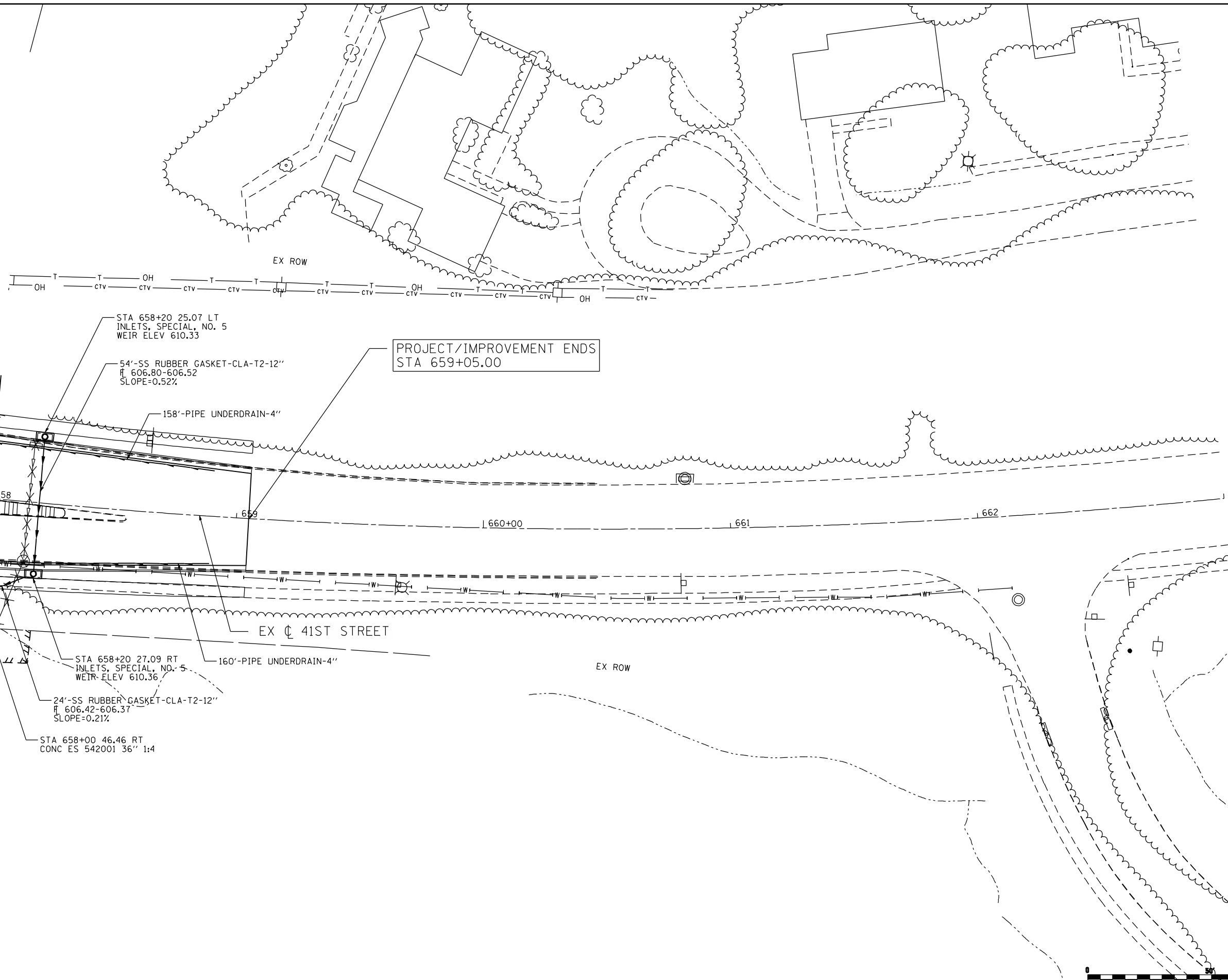
USER NAME = adow	DESIGNED - LM	REVISED -
PLOT SCALE = 48.0000' / IN.	DRAWN - AMD	REVISED -
PLOT DATE = 7/13/2015	CHECKED - LM	REVISED -
	DATE - 12/19/2014	REVISED -

**STATE OF ILLINOIS  
DEPARTMENT OF TRANSPORTATION**

**41ST STREET  
DRAINAGE & UTILITY PLAN**

SCALE: 1" = 40' SHEET NO. OF SHEETS STA. TO STA.

F.A.P. RTE.	SECTION	COUNTY	TOTAL SHEETS	SHEET NO.
595	(142-1, 142)R	ROCK ISLAND	1353	550
CONTRACT NO. 64B83			ILLINOIS FED. AID PROJECT	



MATCH LINE STA 658+00  
SEE SHEET 550

PROJECT/IMPROVEMENT ENDS  
STA 659+05.00

- STA 658+20 25.07 LT  
INLETS, SPECIAL, NO. 5  
WEIR ELEV 610.33
- 54'-SS RUBBER GASKET-CLA-T2-12"  
E 606.80-606.52  
SLOPE=0.52%
- 158'-PIPE UNDERDRAIN-4"
- EX C 41ST STREET
- 160'-PIPE UNDERDRAIN-4"
- STA 658+20 27.09 RT  
INLETS, SPECIAL, NO. 5  
WEIR ELEV 610.36
- 24'-SS RUBBER GASKET-CLA-T2-12"  
E 606.42-606.37  
SLOPE=0.21%
- STA 658+00 46.46 RT  
CONC ES 542001 36" 1:4



FILE NAME: c:\projects\080313108\contract\2\design\drainage\plan\sheet\0264883-drm-plan-41st-05.dgn

**Ciorba Group, Inc.**  
CONSULTING ENGINEERS  
6507 North Cumberland Avenue, Suite 402  
Chicago, Illinois 60656  
Tel. 773.776.4009 Fax 773.776.4014

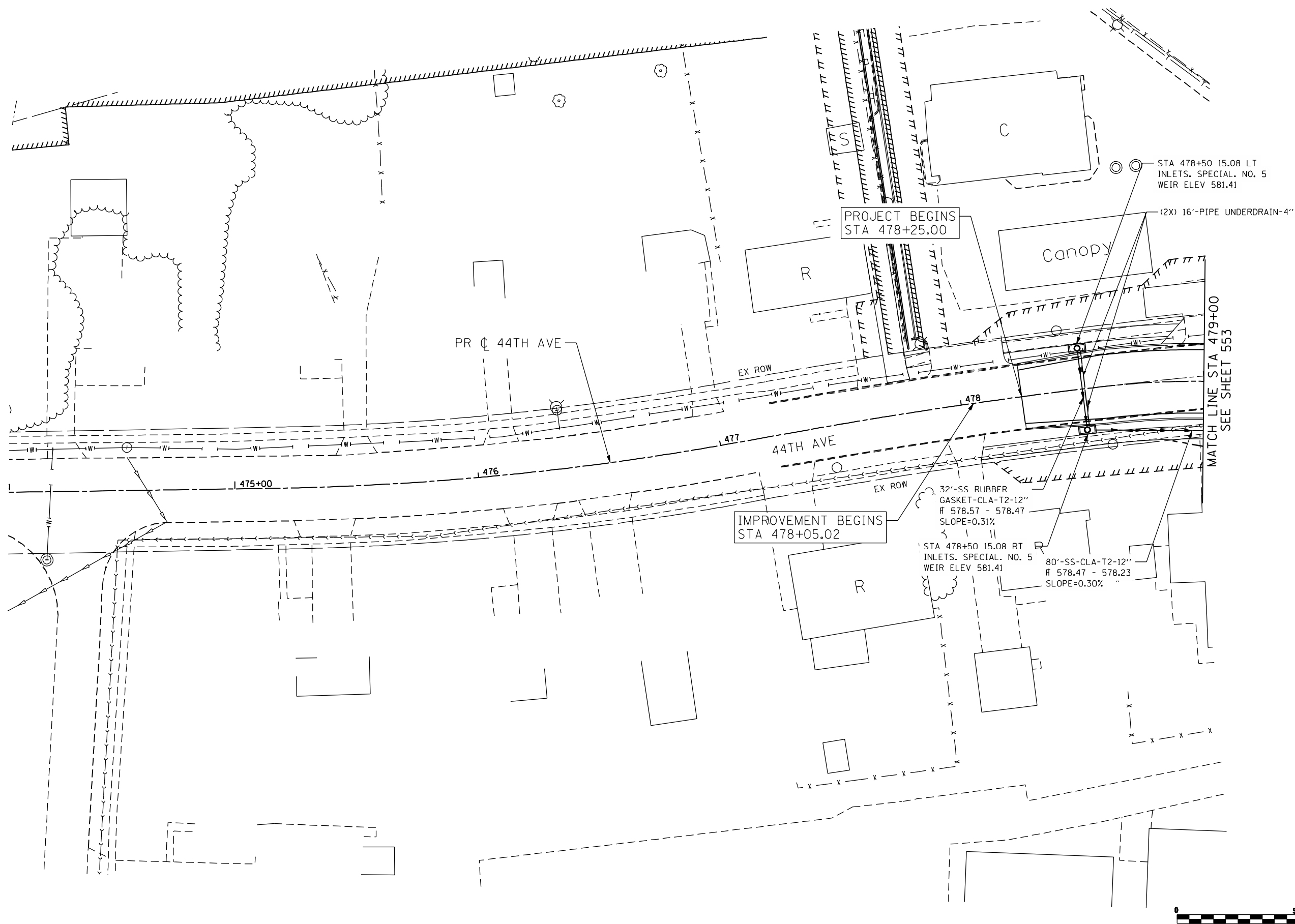
USER NAME = jberendzen	DESIGNED - LM	REVISED -
	DRAWN - AMD	REVISED -
PLOT SCALE = 48.0000" / IN.	CHECKED - LM	REVISED -
PLOT DATE = 12/19/2014	DATE - 12/19/2014	REVISED -

**STATE OF ILLINOIS  
DEPARTMENT OF TRANSPORTATION**

**41ST STREET  
DRAINAGE & UTILITY PLAN**

SCALE: 1" = 40' SHEET NO. OF SHEETS STA. TO STA.

F.A.P. RTE.	SECTION	COUNTY	TOTAL SHEETS	SHEET NO.
595	(142-1, 142)R	ROCK ISLAND	1353	551
CONTRACT NO. 64B83				
ILLINOIS FED. AID PROJECT				



FILE NAME: m:\proj\080313108\contract\_2\design\drainage\plan\_sheets\0264883-drm-plan\_44AVE.dwg


**Ciorba Group, Inc.**  
 CONSULTING ENGINEERS  
 6507 North Cumberland Avenue, Suite 402  
 Chicago, Illinois 60656  
 Tel. 773.776.4009 Fax 773.776.4014

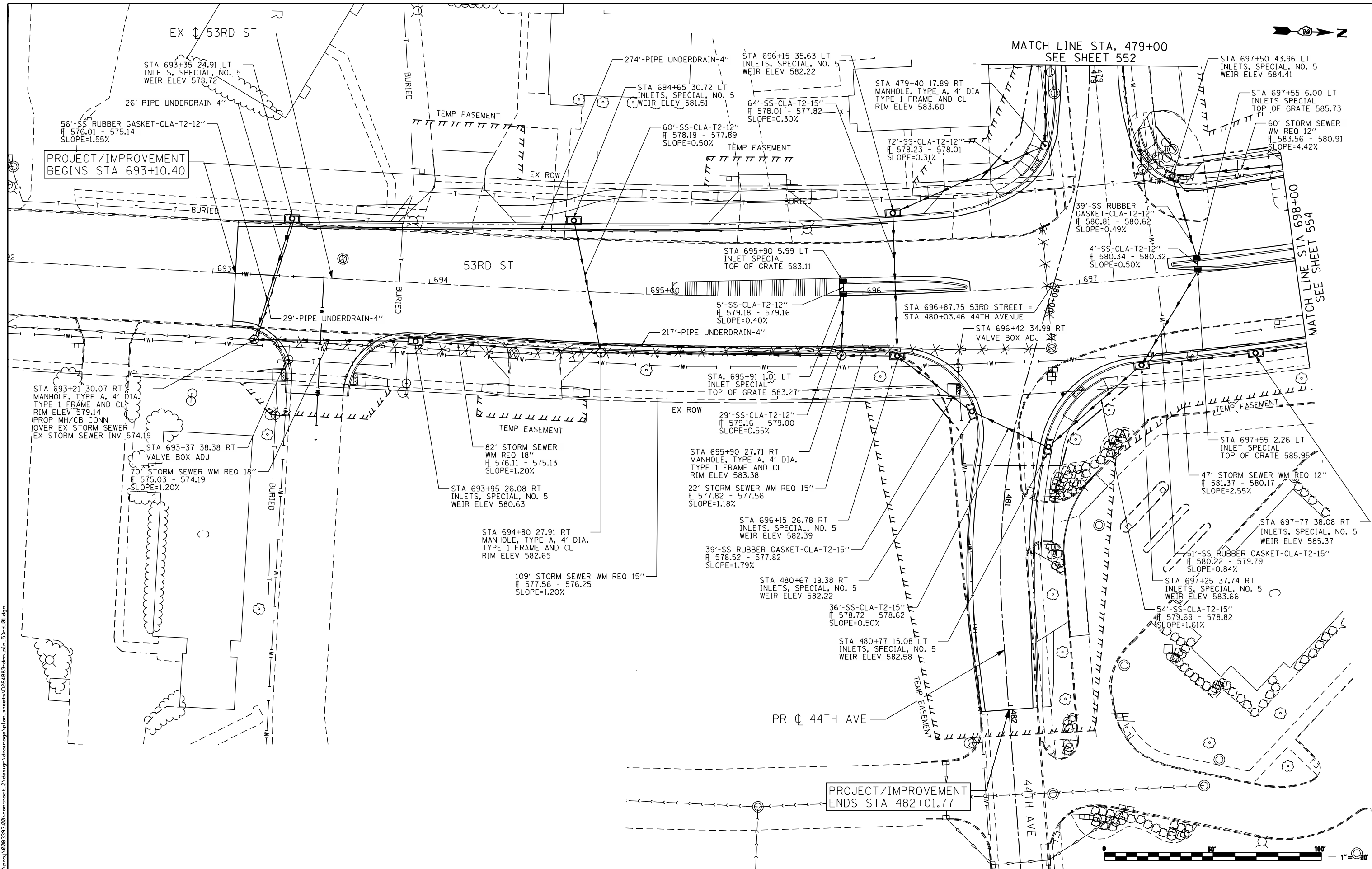
USER NAME = jberendzen	DESIGNED - LM	REVISED -
PLOT SCALE = 48.0000" / IN.	DRAWN - AMD	REVISED -
PLOT DATE = 12/19/2014	CHECKED - LM	REVISED -
	DATE - 12/19/2014	REVISED -

**STATE OF ILLINOIS**  
**DEPARTMENT OF TRANSPORTATION**

**44TH AVENUE**  
**DRAINAGE & UTILITY PLAN**

SCALE: 1" = 40' SHEET NO. OF SHEETS STA. TO STA.

F.A.P. RTE.	SECTION	COUNTY	TOTAL SHEETS	SHEET NO.
595	(142-1, 142)R	ROCK ISLAND	1353	552
CONTRACT NO. 64B83				
ILLINOIS FED. AID PROJECT				



PROJECT/IMPROVEMENT  
BEGINS STA 693+10.40

PROJECT/IMPROVEMENT  
ENDS STA 482+01.77

MATCH LINE STA. 479+00  
SEE SHEET 552

MATCH LINE STA 698+00  
SEE SHEET 554

FILE NAME: c:\p\proj\080319108\contract\2\design\drainage\plan\_sheets\0264883-drm\_pln\_53rd\_01.dgn

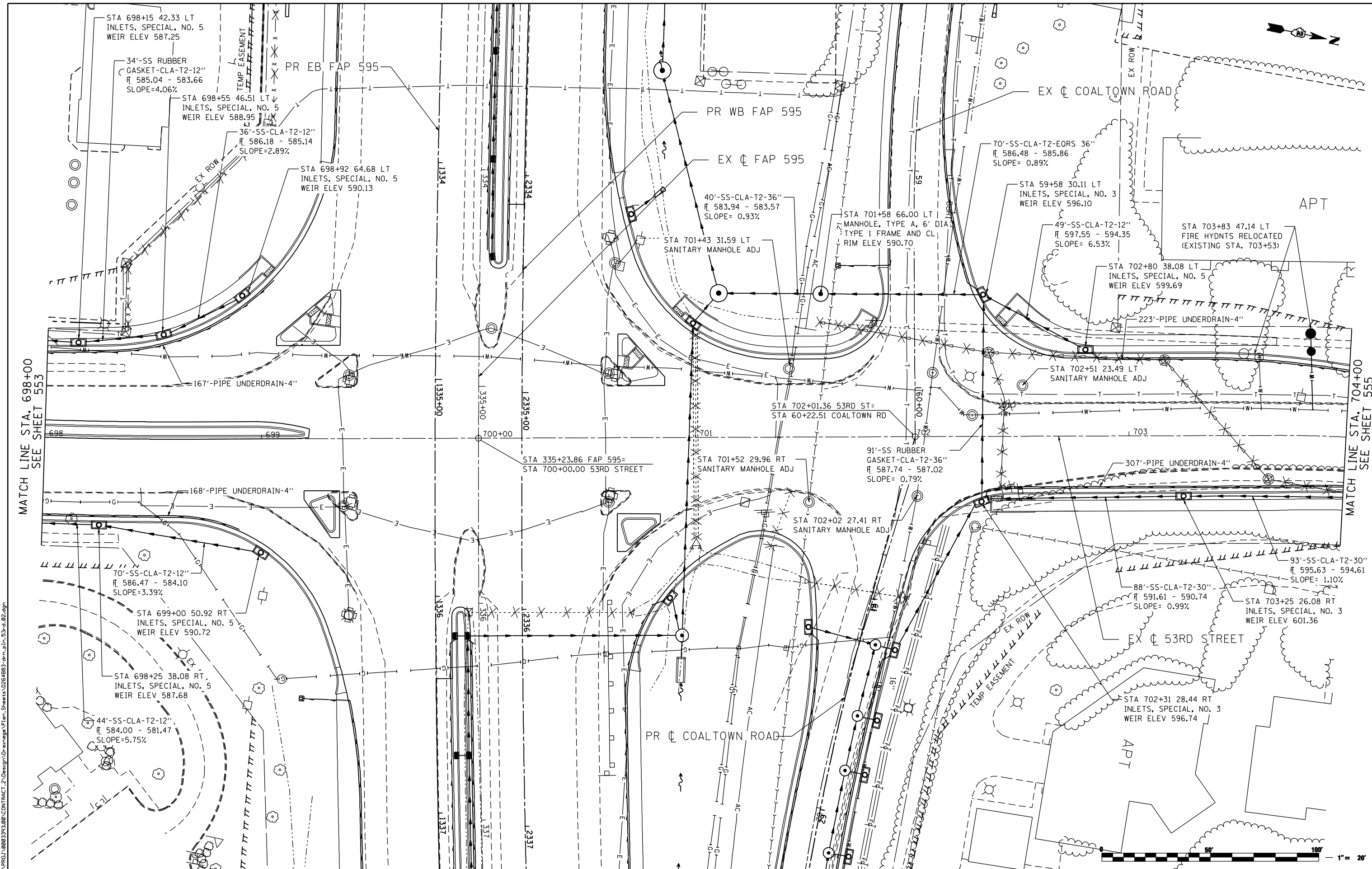
**Ciorba Group, Inc.**  
CONSULTING ENGINEERS  
6507 North Cumberland Avenue, Suite 402  
Chicago, Illinois 60656  
Tel. 773.776.4009 Fax 773.776.4014

USER NAME = jberendzen	DESIGNED - LM	REVISED -
PLOT SCALE = 48.0000 "/ IN.	DRAWN - AMD	REVISED -
PLOT DATE = 12/19/2014	CHECKED - LM	REVISED -
	DATE - 12/19/2014	REVISED -

STATE OF ILLINOIS  
DEPARTMENT OF TRANSPORTATION

53RD STREET DRAINAGE & UTILITY PLAN	
SCALE: 1" = 40'	SHEET NO. OF SHEETS STA. TO STA.

F.A.P. RTE.	SECTION	COUNTY	TOTAL SHEETS	SHEET NO.
595	(142-1, 142)R	ROCK ISLAND	1353	553
CONTRACT NO. 64B83				
ILLINOIS FED. AID PROJECT				



MATCH LINE STA. 698+00  
SEE SHEET 553

MATCH LINE STA. 704+00  
SEE SHEET 555

FILE NAME: N:\PROJ\80833\80833.CONTRACT\2\Design\Drainage\Plan\_Sheets\0264883-drn\_p1n\_53-2\_02.dgn

**Ciorba Group, Inc.**  
 CONSULTING ENGINEERS  
 6507 North Cumberland Avenue, Suite 402  
 Chicago, Illinois 60656  
 Tel. 773.776.4009 Fax 773.776.4014

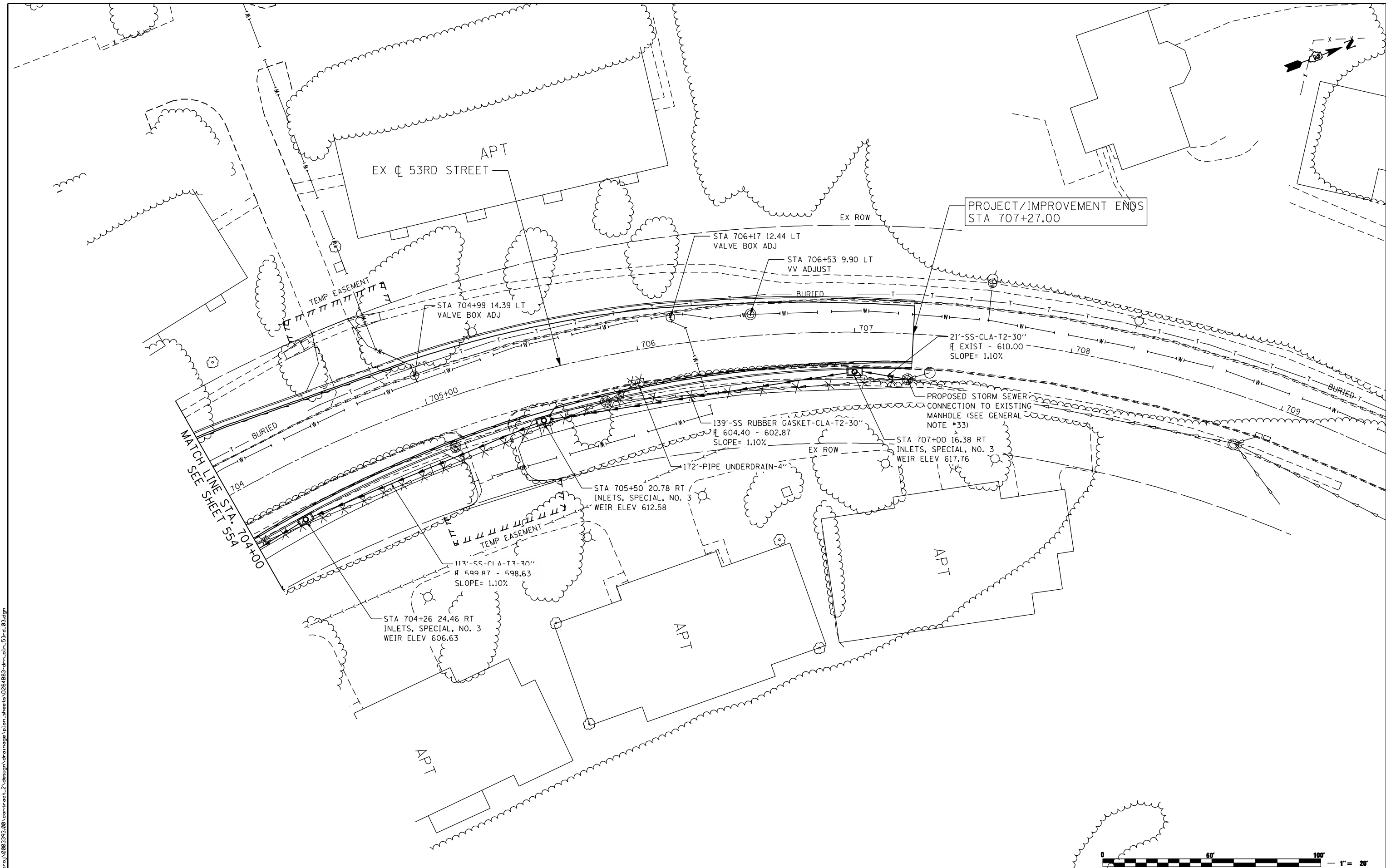
USER NAME = odow	DESIGNED - LM	REVISED -
PLOT SCALE = 48.0000 "/math>IN.	DRAWN - AMD	REVISED -
PLOT DATE = 7/15/2015	CHECKED - LM	REVISED -
	DATE - 12/19/2014	REVISED -

**STATE OF ILLINOIS  
DEPARTMENT OF TRANSPORTATION**

<b>53RD STREET DRAINAGE &amp; UTILITY PLAN</b>			
SCALE: 1" = 40'	SHEET NO.	OF SHEETS	STA. TO STA.

F.A.P. RTE.	SECTION	COUNTY	TOTAL SHEETS	SHEET NO.
595	(142-1, 142)R	ROCK ISLAND	1353	554
CONTRACT NO. 64B83				
ILLINOIS FED. AID PROJECT				

FILE NAME: c:\projects\080319108\contract\_2\design\drainage\plan\_sheets\0264883-drm-plan\_53rd\_02.dgn



**Ciorba Group, Inc.**  
 CONSULTING ENGINEERS  
 5507 North Cumberland Avenue, Suite 402  
 Chicago, Illinois 60656  
 Tel. 773.776.4009 Fax 773.776.4014

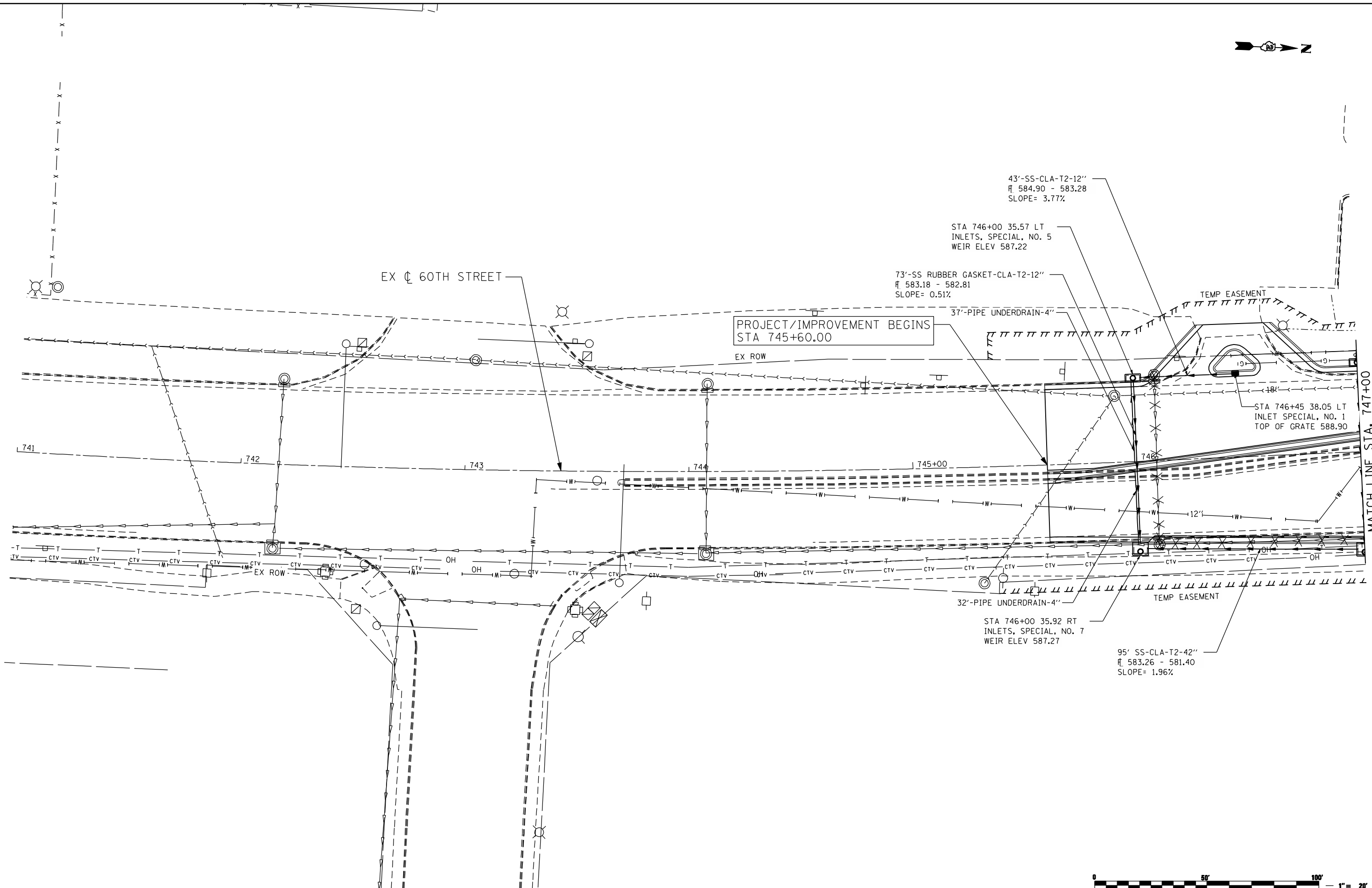
USER NAME = jberendzen	DESIGNED - LM	REVISED -
	DRAWN - AMD	REVISED -
PLOT SCALE = 48.0000" / IN.	CHECKED - LM	REVISED -
PLOT DATE = 12/19/2014	DATE - 12/19/2014	REVISED -

**STATE OF ILLINOIS  
 DEPARTMENT OF TRANSPORTATION**

**53RD STREET  
 DRAINAGE & UTILITY PLAN**

SCALE: 1" = 40' SHEET NO. OF SHEETS STA. TO STA.

F.A.P. RTE.	SECTION	COUNTY	TOTAL SHEETS	SHEET NO.
595	(142-1, 142)R	ROCK ISLAND	1353	555
CONTRACT NO. 64B83				
ILLINOIS FED. AID PROJECT				



MATCH LINE STA. 747+00  
SEE SHEET 557



FILE NAME: c:\proj\060313108\contract\_2\design\drainage\plan\_sheets\0264883-drm-plan\_60th\_01.dgn

**Ciorba Group, Inc.**  
CONSULTING ENGINEERS  
5507 North Cumberland Avenue, Suite 402  
Chicago, Illinois 60656  
Tel. 773.776.4009 Fax 773.776.4014

USER NAME = jberendzen	DESIGNED - LM	REVISED -
	DRAWN - AMD	REVISED -
PLOT SCALE = 48.0000" / IN.	CHECKED - LM	REVISED -
PLOT DATE = 12/19/2014	DATE - 12/19/2014	REVISED -

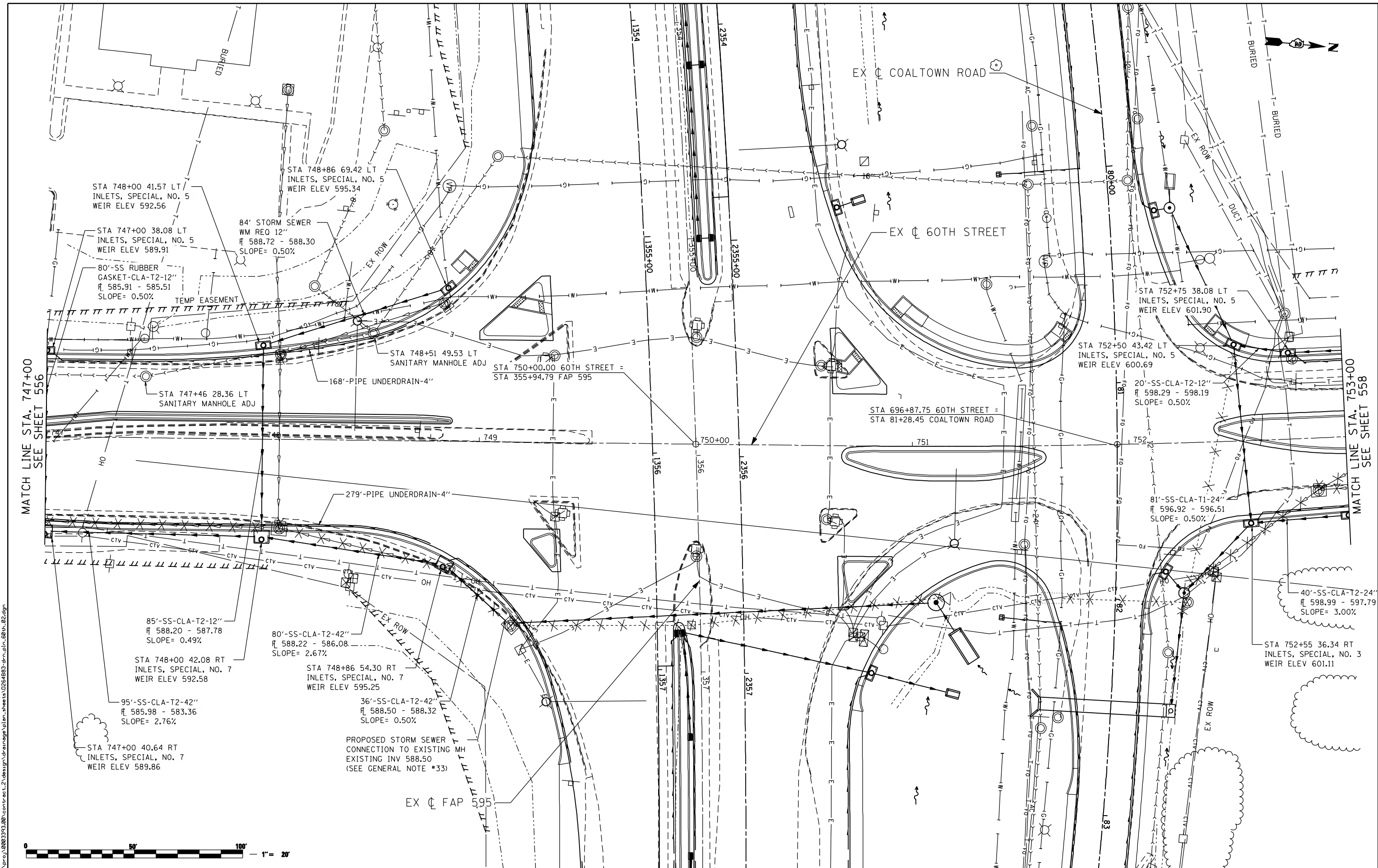
**STATE OF ILLINOIS  
DEPARTMENT OF TRANSPORTATION**

**60TH STREET  
DRAINAGE & UTILITY PLAN**

SCALE: 1" = 40' SHEET NO. OF SHEETS STA. TO STA.

F.A.P. RTE.	SECTION	COUNTY	TOTAL SHEETS	SHEET NO.
595	(142-1, 142)R	ROCK ISLAND	1353	556
CONTRACT NO. 64B83			ILLINOIS FED. AID PROJECT	





MATCH LINE STA. 747+00  
SEE SHEET 556

MATCH LINE STA. 753+00  
SEE SHEET 558



FILE NAME: c:\p\proj\080319108\contract\2\design\drainage\plan\_sheets\0264883-drm\_pln\_60th\_02.dgn

**Ciorba Group, Inc.**  
 CONSULTING ENGINEERS  
 6507 North Cumberland Avenue, Suite 402  
 Chicago, Illinois 60656  
 Tel. 773.776.4009 Fax 773.776.4014

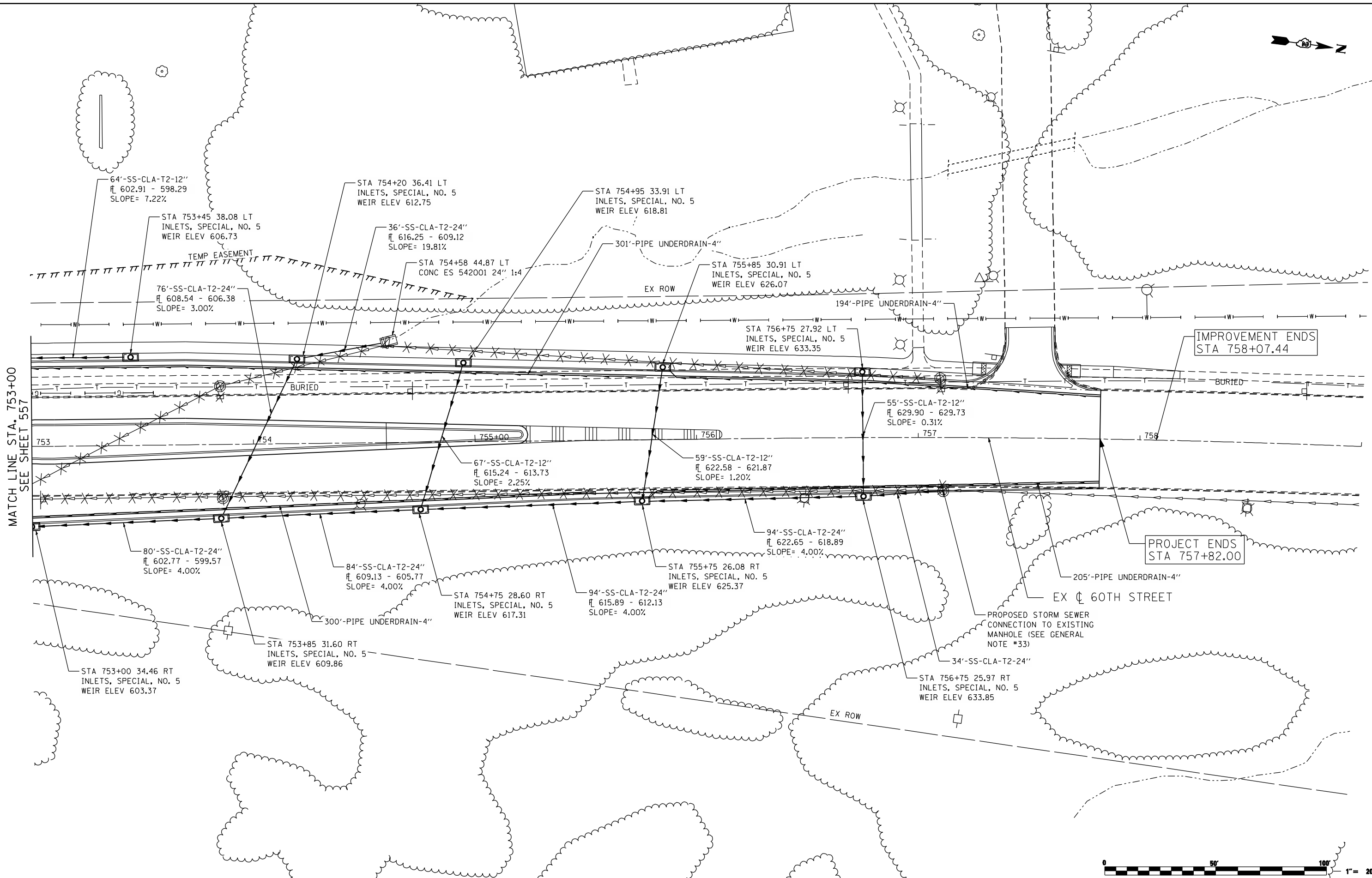
USER NAME = jberendzen	DESIGNED - LM	REVISED -
PLOT SCALE = 48.0000 "/>		

STATE OF ILLINOIS  
 DEPARTMENT OF TRANSPORTATION

**60TH STREET  
 DRAINAGE & UTILITY PLAN**

SCALE: 1" = 40' SHEET NO. OF SHEETS STA. TO STA.

F.A.P. RTE.	SECTION	COUNTY	TOTAL SHEETS	SHEET NO.
595	(142-1, 142)R	ROCK ISLAND	1353	557
CONTRACT NO. 64B83				
ILLINOIS FED. AID PROJECT				



MATCH LINE STA. 753+00  
SEE SHEET 557

IMPROVEMENT ENDS  
STA 758+07.44

PROJECT ENDS  
STA 757+82.00



FILE NAME: c:\projects\080319108\contract\2\design\drainage\plan\_sheets\0264883-drm\_pln\_60th\_03.dgn

**Ciorba Group, Inc.**  
CONSULTING ENGINEERS  
5507 North Cumberland Avenue, Suite 402  
Chicago, Illinois 60656  
Tel. 773.776.4009 Fax 773.776.4014

USER NAME = jberendzen	DESIGNED - LM	REVISED -
PLOT SCALE = 48.0000" / IN.	DRAWN - AMD	REVISED -
PLOT DATE = 12/19/2014	CHECKED - LM	REVISED -
	DATE - 12/19/2014	REVISED -

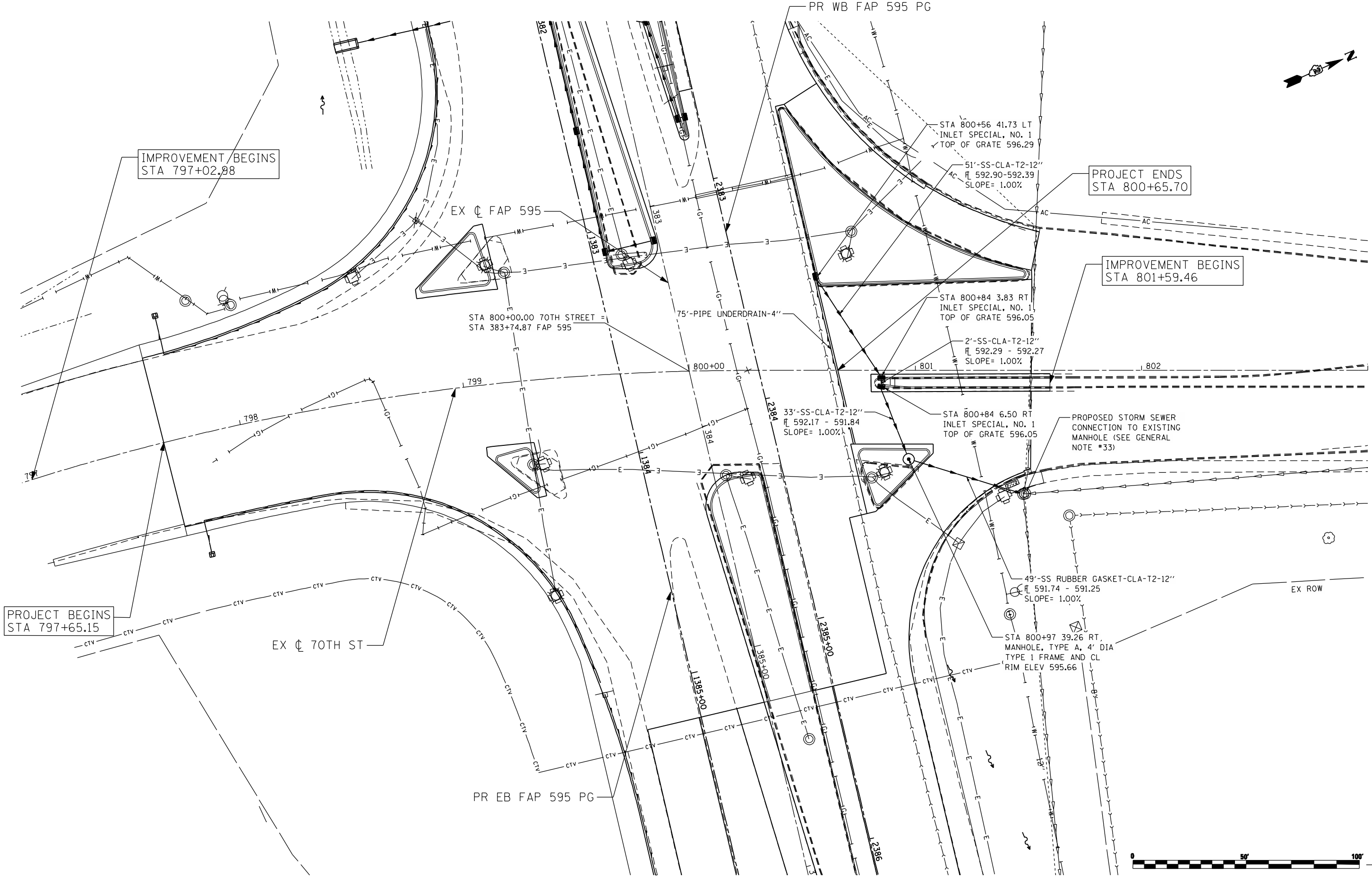
**STATE OF ILLINOIS  
DEPARTMENT OF TRANSPORTATION**

**60TH STREET  
DRAINAGE & UTILITY PLAN**

SCALE: 1" = 40' SHEET NO. OF SHEETS STA. TO STA.

F.A.P. RTE.	SECTION	COUNTY	TOTAL SHEETS	SHEET NO.
595	(142-1, 142)R	ROCK ISLAND	1353	558
CONTRACT NO. 64B83				
ILLINOIS FED. AID PROJECT				

FILE NAME: r:\proj\0605393\06\center.ctb\design\drainage\plan\_sheets\0264883-drain-plan-70th.dwg



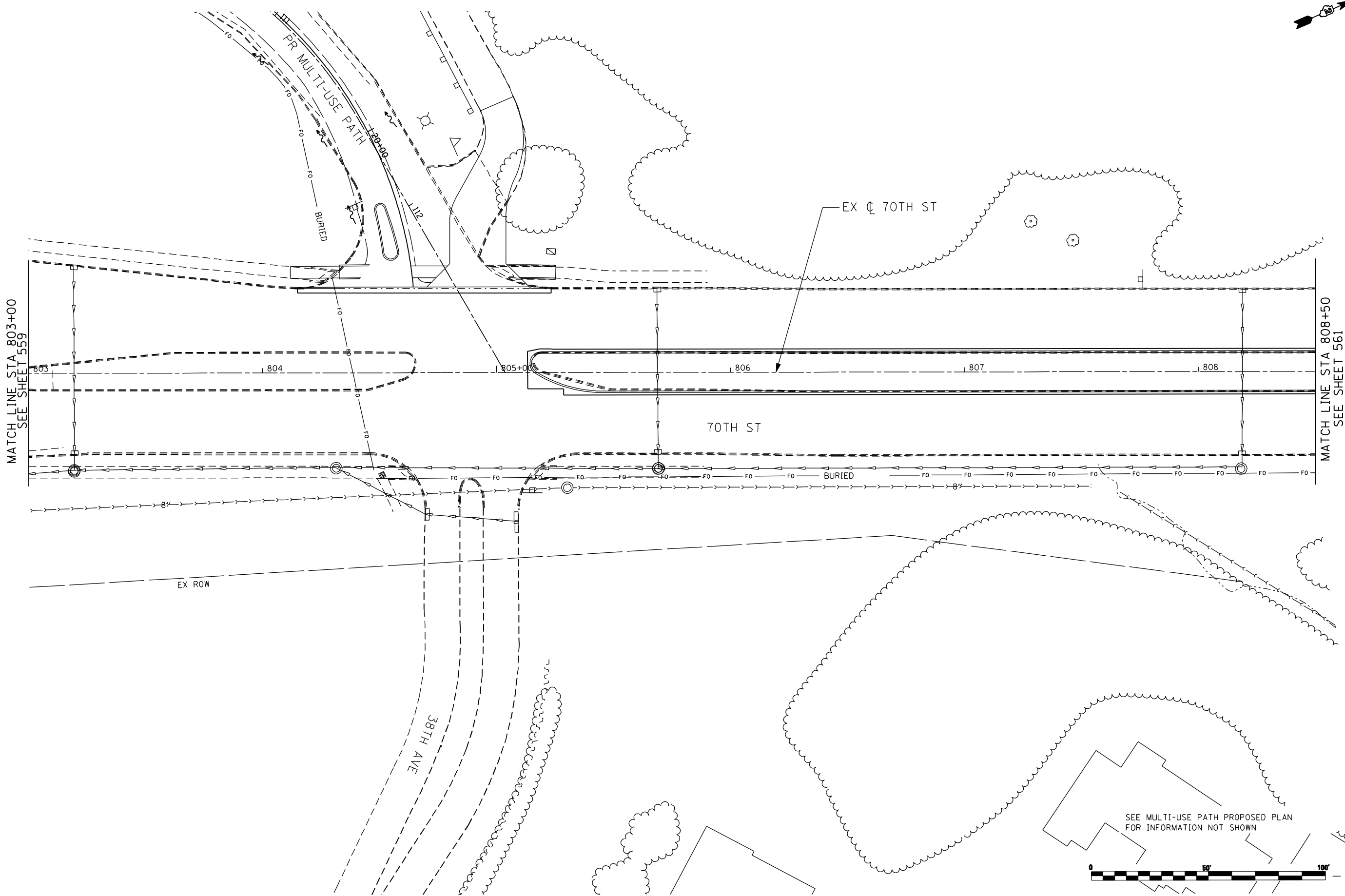

**Ciorba Group, Inc.**  
 CONSULTING ENGINEERS  
 6507 North Cumberland Avenue, Suite 402  
 Chicago, Illinois 60658  
 Tel. 773.775.4009 Fax 773.775.4014

USER NAME = jberenzen	DESIGNED - LM	REVISED -
PLOT SCALE = 40.0895' / IN.	DRAWN - AMD	REVISED -
PLOT DATE = 12/19/2014	CHECKED - LM	REVISED -
	DATE - 12/19/2014	REVISED -

**STATE OF ILLINOIS  
 DEPARTMENT OF TRANSPORTATION**

<b>70TH STREET DRAINAGE &amp; UTILITY PLAN</b>			
SCALE: 1" = 40'	SHEET NO.	OF SHEETS	STA. TO STA.

F.A.P. RTE.	SECTION	COUNTY	TOTAL SHEETS	SHEET NO.
595	(142-1, 142)R	ROCK ISLAND	1353	559
CONTRACT NO. 64B83				
ILLINOIS FED. AID PROJECT				



SEE MULTI-USE PATH PROPOSED PLAN FOR INFORMATION NOT SHOWN

FILE NAME: c:\p\proj\080319108\contract\_2\design\drainage\plan\_sheets\0264883-drm-plan\_78th\_02.dgn

**Ciorba Group, Inc.**  
 CONSULTING ENGINEERS  
 6507 North Cumberland Avenue, Suite 402  
 Chicago, Illinois 60656  
 Tel. 773.776.4009 Fax 773.776.4014

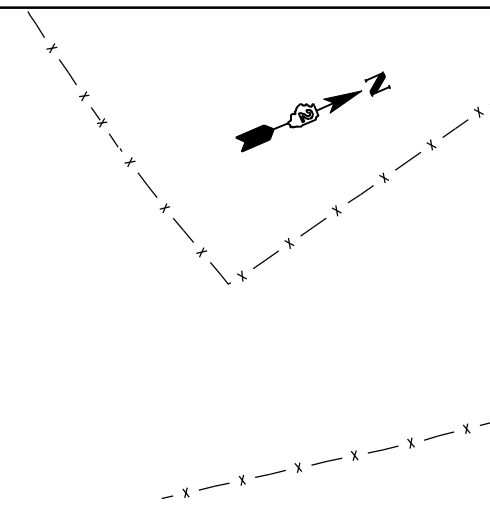
USER NAME = jberendzen	DESIGNED - LM	REVISED -
	DRAWN - AMD	REVISED -
PLOT SCALE = 48.0000 "/ IN.	CHECKED - LM	REVISED -
PLOT DATE = 12/19/2014	DATE - 12/19/2014	REVISED -

**STATE OF ILLINOIS  
 DEPARTMENT OF TRANSPORTATION**

**70TH STREET  
 DRAINAGE & UTILITY PLAN**

SCALE: 1" = 40' SHEET NO. OF SHEETS STA. TO STA.

F.A.P. RTE.	SECTION	COUNTY	TOTAL SHEETS	SHEET NO.
595	(142-1, 142)R	ROCK ISLAND	1353	560
CONTRACT NO. 64B83			ILLINOIS FED. AID PROJECT	

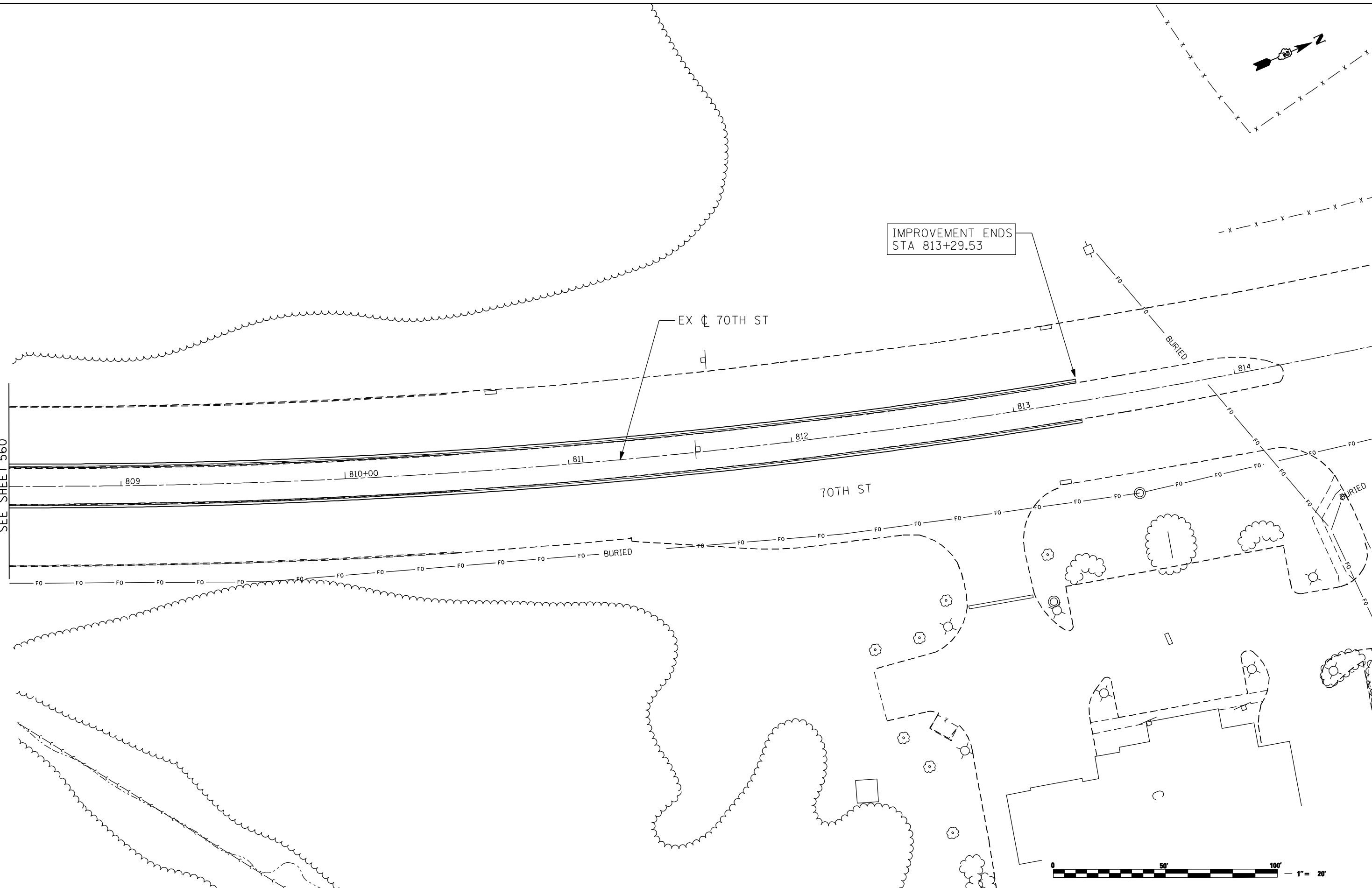


MATCH LINE STA 808+50  
SEE SHEET 560

IMPROVEMENT ENDS  
STA 813+29.53

EX  $\phi$  70TH ST

70TH ST



FILE NAME: c:\proj\080319108\contract\_2\design\drainage\plan\_sheets\0264883-drm\_pln\_78th\_03.dgn

**Ciorba Group, Inc.**  
CONSULTING ENGINEERS  
5507 North Cumberland Avenue, Suite 402  
Chicago, Illinois 60656  
Tel. 773.776.4009 Fax 773.776.4014

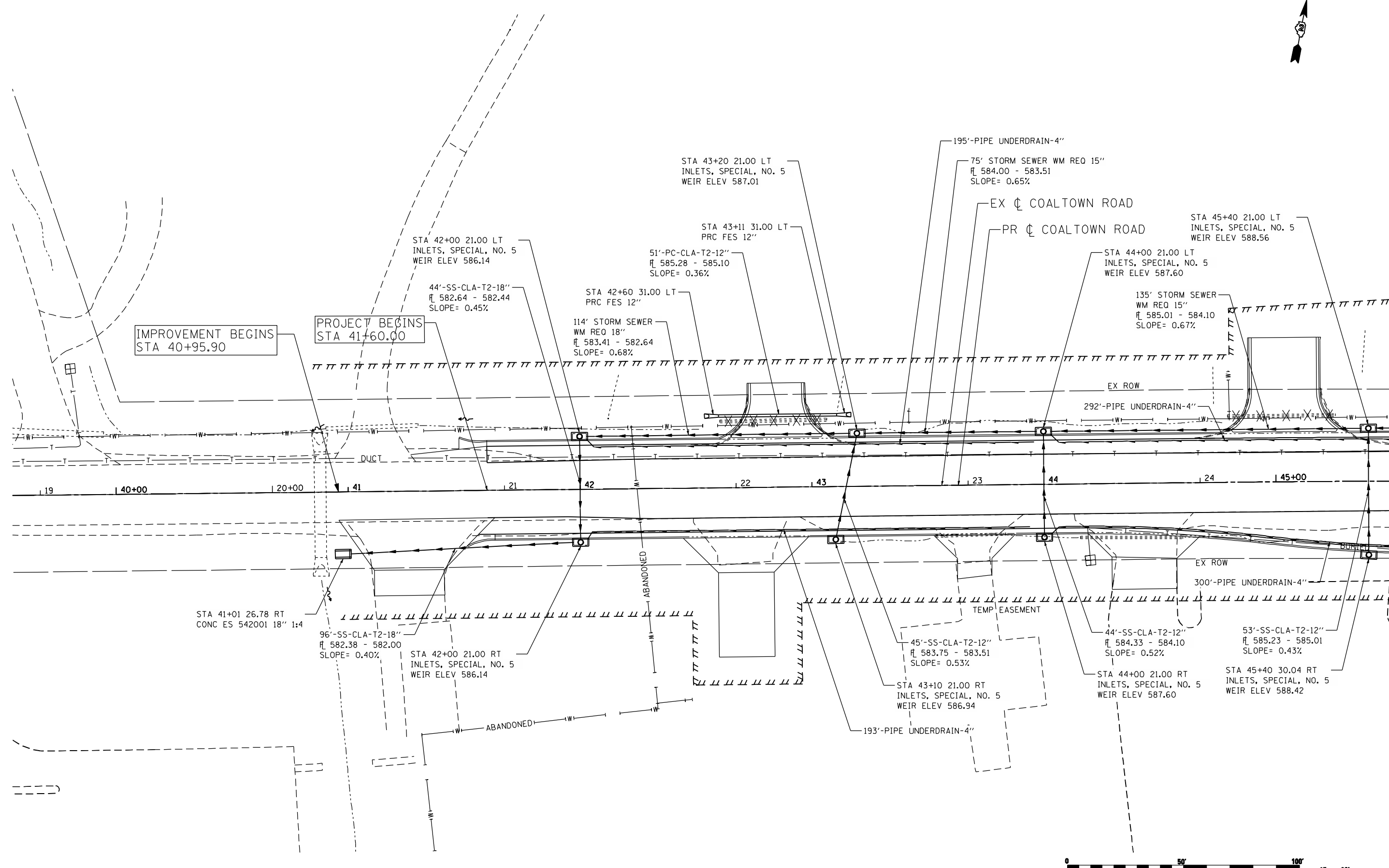
USER NAME = jberendzen	DESIGNED - LM	REVISED -
	DRAWN - AMD	REVISED -
PLOT SCALE = 48.0000" / IN.	CHECKED - LM	REVISED -
PLOT DATE = 12/19/2014	DATE - 12/19/2014	REVISED -

**STATE OF ILLINOIS  
DEPARTMENT OF TRANSPORTATION**

**70TH STREET  
DRAINAGE & UTILITY PLAN**

SCALE: 1" = 40'    SHEET NO.    OF    SHEETS    STA.    TO STA.

F.A.P. RTE.	SECTION	COUNTY	TOTAL SHEETS	SHEET NO.
595	(142-1, 142)R	ROCK ISLAND	1353	561
CONTRACT NO. 64B83				
ILLINOIS FED. AID PROJECT				



IMPROVEMENT BEGINS  
STA 40+95.90

PROJECT BEGINS  
STA 41+60.00

MATCH LINE STA 45+50  
SEE SHEET 563



FILE NAME: c:\projects\080319108\contract\2\design\drainage\plan\_sheets\0264883-drm\_pln\_ctr\_01.dgn

**Ciorba Group, Inc.**  
CONSULTING ENGINEERS  
6507 North Cumberland Avenue, Suite 402  
Chicago, Illinois 60656  
Tel. 773.776.4009 Fax 773.776.4014

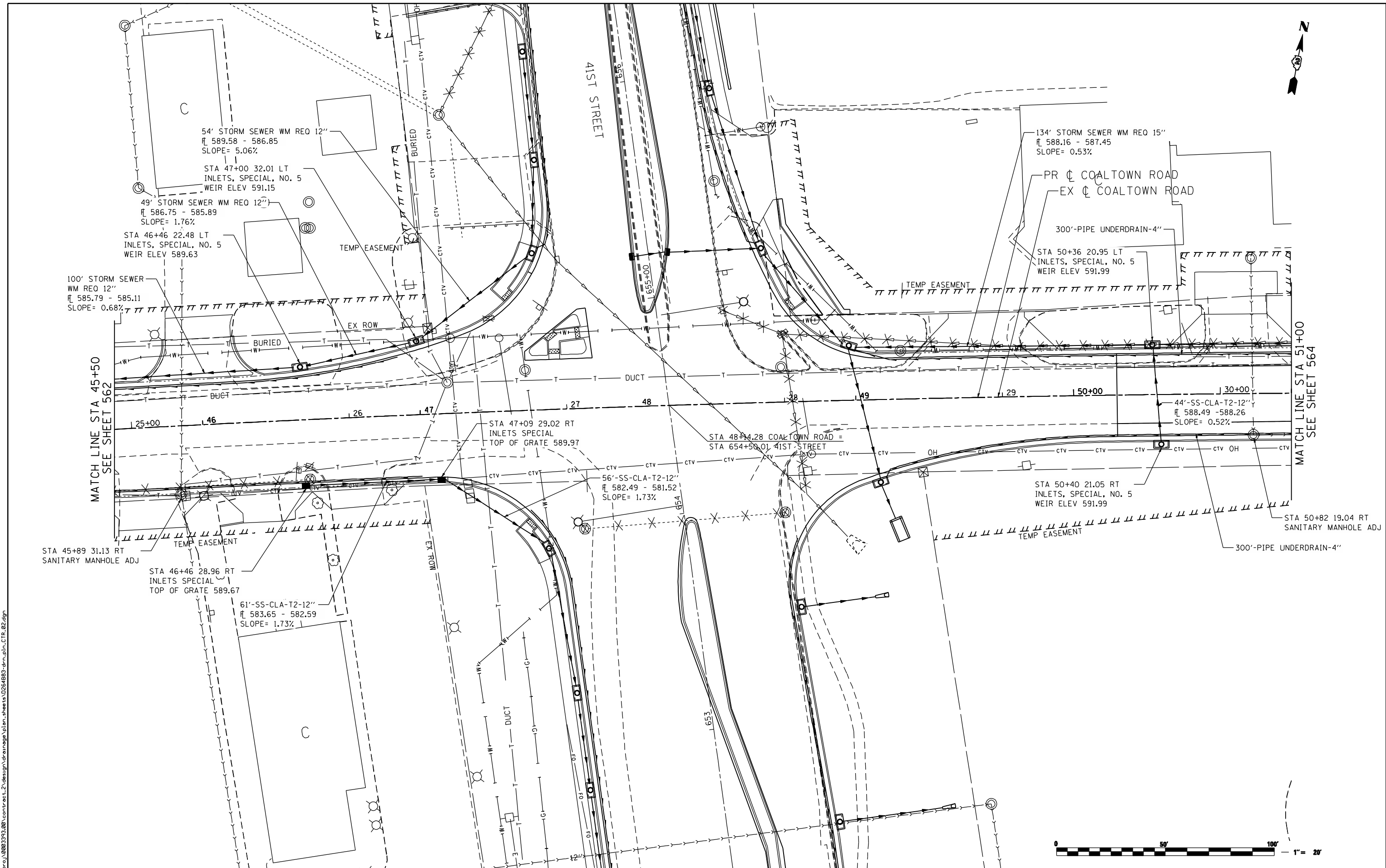
USER NAME = jberendzen	DESIGNED - LM	REVISED -
	DRAWN - AMD	REVISED -
PLOT SCALE = 48.0000 "/ IN.	CHECKED - LM	REVISED -
PLOT DATE = 12/19/2014	DATE - 12/19/2014	REVISED -

**STATE OF ILLINOIS  
DEPARTMENT OF TRANSPORTATION**

**COALTOWN ROAD  
DRAINAGE & UTILITY PLAN**

SCALE: 1" = 40' SHEET NO. OF SHEETS STA. TO STA.

F.A.P. RTE.	SECTION	COUNTY	TOTAL SHEETS	SHEET NO.
595	(142-1, 142)R	ROCK ISLAND	1353	562
CONTRACT NO. 64B83				
ILLINOIS FED. AID PROJECT				



MATCH LINE STA 45+50  
SEE SHEET 562

MATCH LINE STA 51+00  
SEE SHEET 564



FILE NAME: c:\p\proj\080319108\contract\2\design\drainage\plan\_sheets\0264883-drm\_pln\_ctr\_02.dgn

**Ciorba Group, Inc.**  
CONSULTING ENGINEERS  
6507 North Cumberland Avenue, Suite 402  
Chicago, Illinois 60656  
Tel. 773.776.4009 Fax 773.776.4014

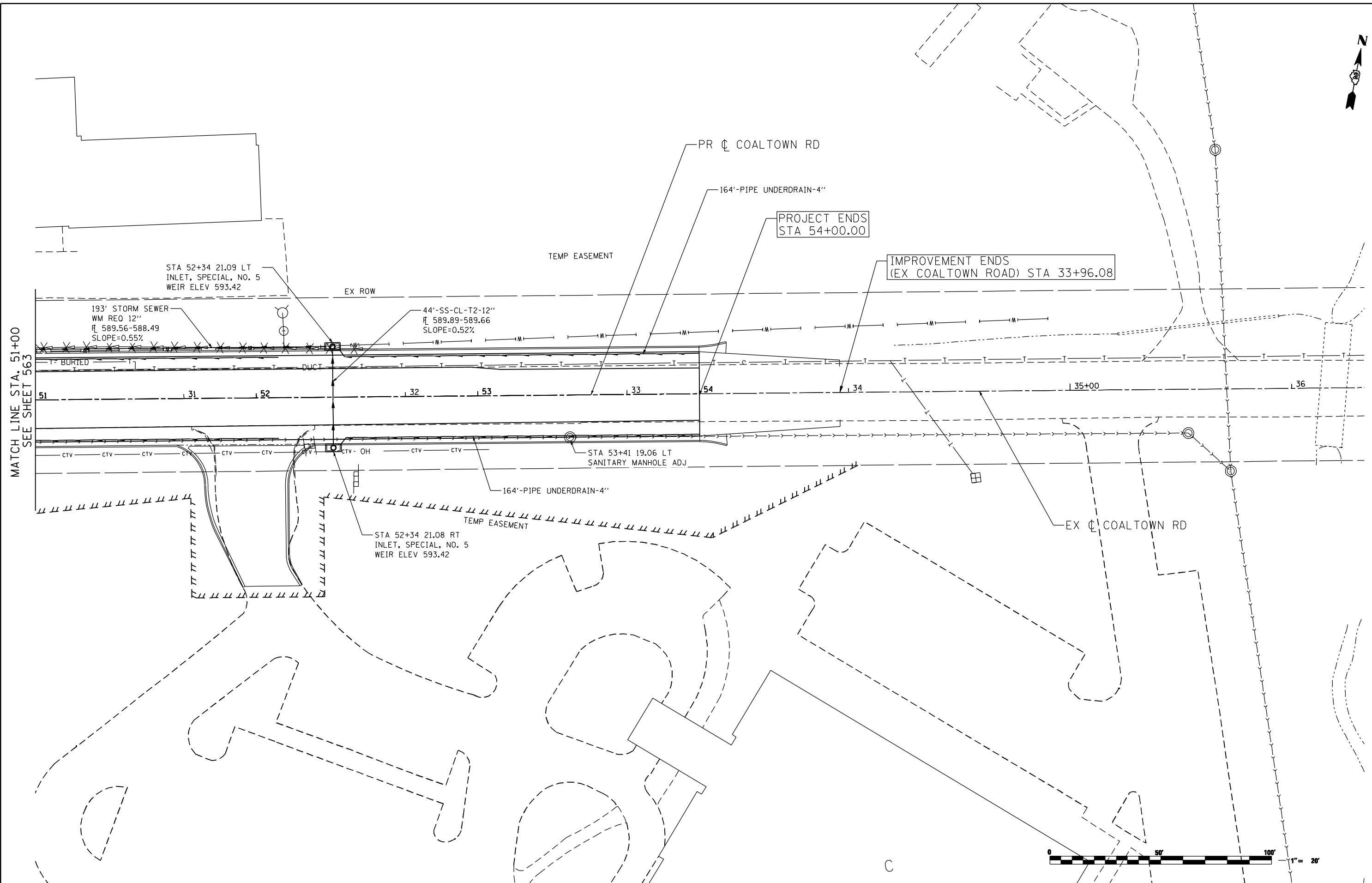
USER NAME = jberndzen	DESIGNED - LM	REVISED -
PLOT SCALE = 48.0000 "/>		
PLOT DATE = 12/19/2014	DATE - 12/19/2014	REVISED -

**STATE OF ILLINOIS  
DEPARTMENT OF TRANSPORTATION**

**COALTOWN ROAD  
DRAINAGE & UTILITY PLAN**

SCALE: 1" = 40' SHEET NO. OF SHEETS STA. TO STA.

F.A.P. RTE.	SECTION	COUNTY	TOTAL SHEETS	SHEET NO.
595	(142-1, 142)R	ROCK ISLAND	1353	563
CONTRACT NO. 64B83				
ILLINOIS FED. AID PROJECT				



FILE NAME: c:\projects\080319108\contract\2\design\drainage\plan\sheet\0264883-dm-pin\_ctr\_03.dgn

**Ciorba Group, Inc.**  
 CONSULTING ENGINEERS  
 6507 North Cumberland Avenue, Suite 402  
 Chicago, Illinois 60656  
 Tel. 773.776.4009 Fax 773.776.4014

USER NAME = jberendzen	DESIGNED - LM	REVISED -
PLOT SCALE = 48.0000" / IN.	DRAWN - AMD	REVISED -
PLOT DATE = 12/19/2014	CHECKED - LM	REVISED -
	DATE - 12/19/2014	REVISED -

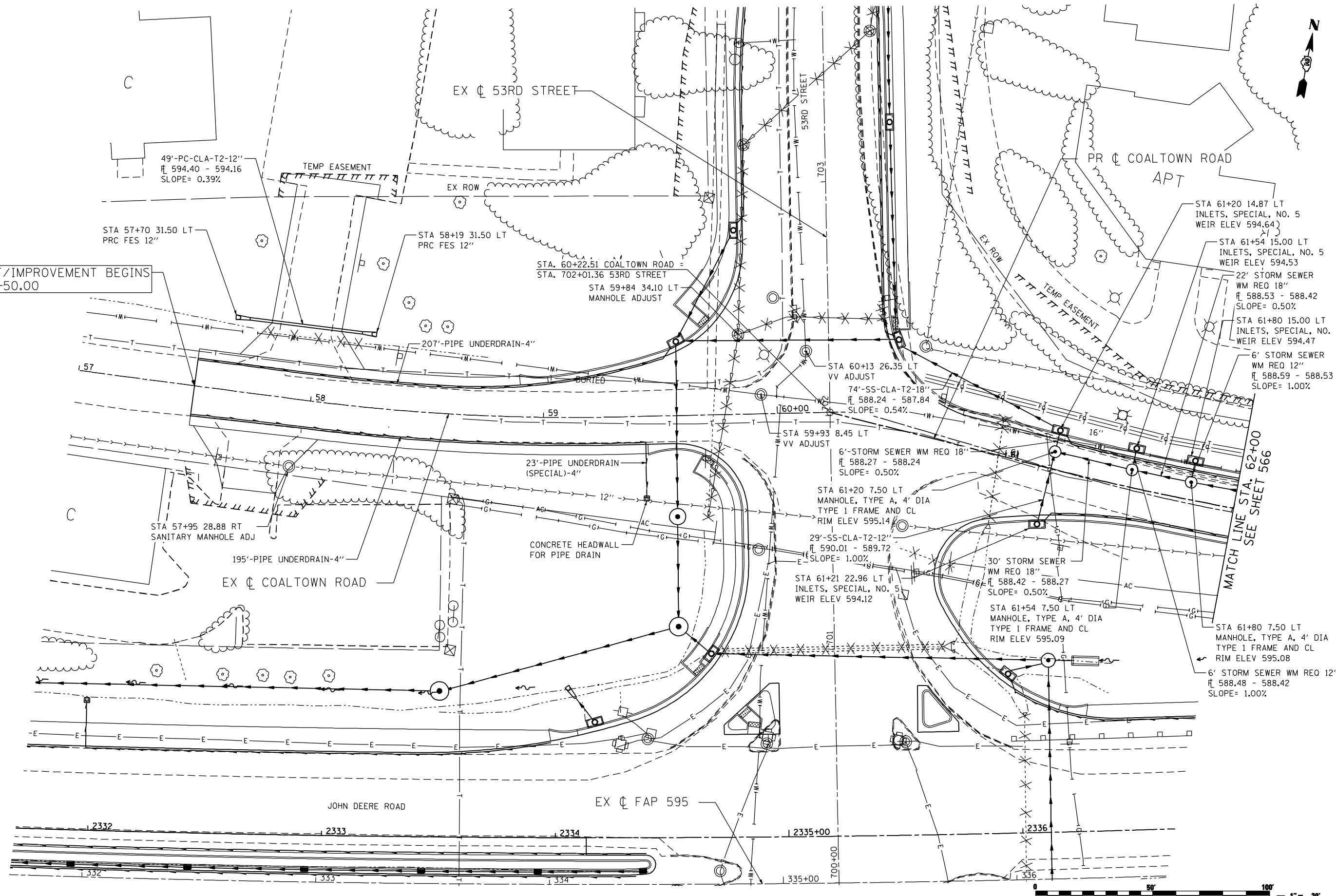
**STATE OF ILLINOIS  
 DEPARTMENT OF TRANSPORTATION**

**COALTOWN ROAD  
 DRAINAGE & UTILITY PLAN**

SCALE: 1" = 40' SHEET NO. OF SHEETS STA. TO STA.

F.A.P. RTE.	SECTION	COUNTY	TOTAL SHEETS	SHEET NO.
595	(142-1, 142)R	ROCK ISLAND	1353	564
CONTRACT NO. 64B83				
ILLINOIS FED. AID PROJECT				





FILE NAME: c:\p\proj\080319108\contract\2\design\drainage\plan\_sheets\0264883-drm\_pln\_ctr\_84.dgn


**Ciorba Group, Inc.**  
 CONSULTING ENGINEERS  
 6507 North Cumberland Avenue, Suite 402  
 Chicago, Illinois 60656  
 Tel. 773.776.4009 Fax 773.776.4014

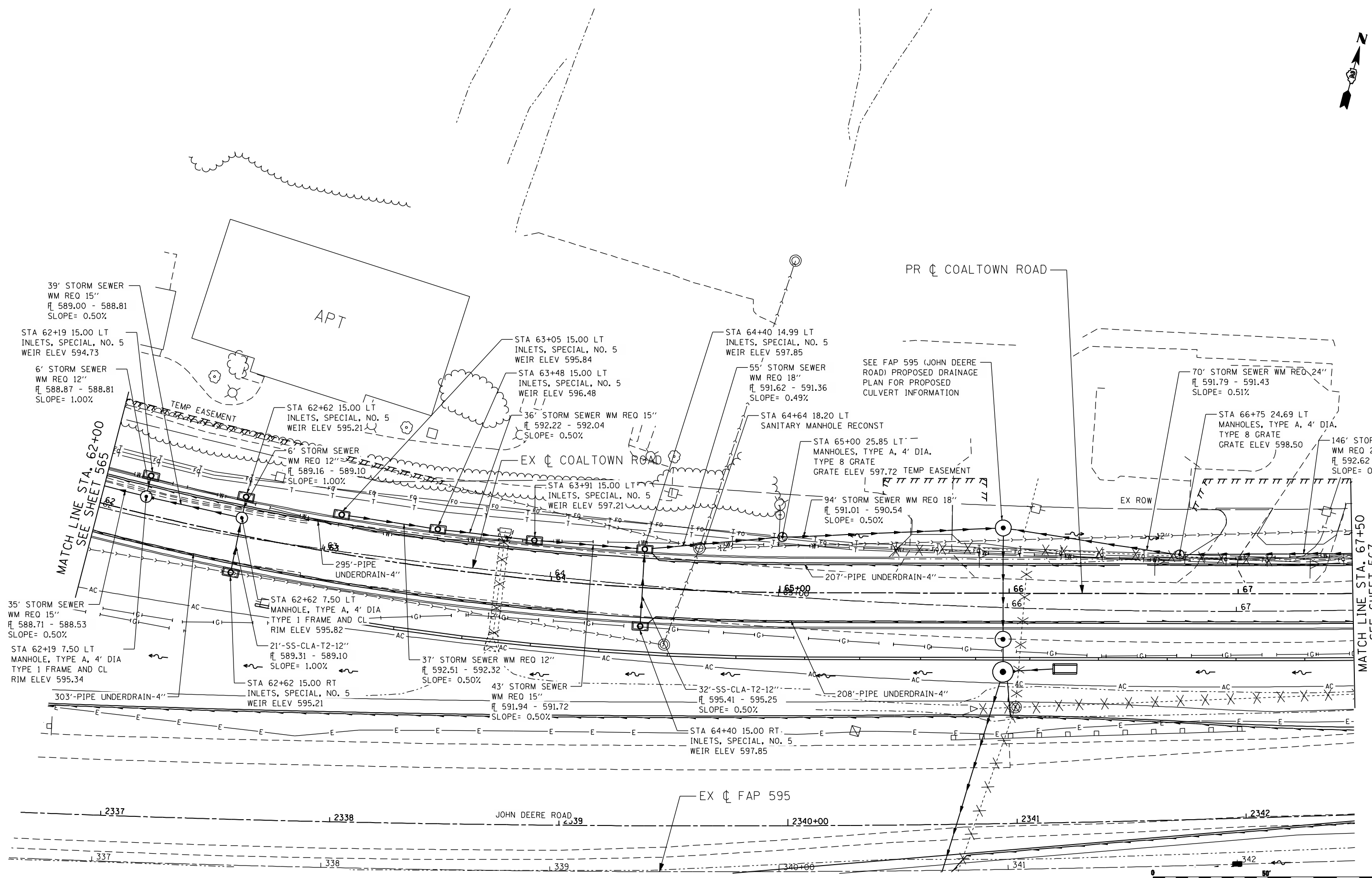
USER NAME = odow	DESIGNED - LM	REVISED -
	DRAWN - AMD	REVISED -
PLOT SCALE = 48.0000" / IN.	CHECKED - LM	REVISED -
PLOT DATE = 7/15/2015	DATE - 12/19/2014	REVISED -

STATE OF ILLINOIS  
DEPARTMENT OF TRANSPORTATION

SCALE: 1" = 40'		SHEET NO.	OF SHEETS	STA.	TO STA.

**COALTOWN ROAD  
DRAINAGE & UTILITY PLAN**

F.A.P. RTE.	SECTION	COUNTY	TOTAL SHEETS	SHEET NO.
595	(142-1, 142)R	ROCK ISLAND	1353	565
CONTRACT NO. 64B83				
ILLINOIS FED. AID PROJECT				



39' STORM SEWER  
WM REQ 15"  
ℳ 589.00 - 588.81  
SLOPE= 0.50%

STA 62+19 15.00 LT  
INLETS, SPECIAL, NO. 5  
WEIR ELEV 594.73

6' STORM SEWER  
WM REQ 12"  
ℳ 588.87 - 588.81  
SLOPE= 1.00%

APT

STA 63+05 15.00 LT  
INLETS, SPECIAL, NO. 5  
WEIR ELEV 595.84

STA 63+48 15.00 LT  
INLETS, SPECIAL, NO. 5  
WEIR ELEV 596.48

STA 64+40 14.99 LT  
INLETS, SPECIAL, NO. 5  
WEIR ELEV 597.85

55' STORM SEWER  
WM REQ 18"  
ℳ 591.62 - 591.36  
SLOPE= 0.49%

SEE FAP 595 (JOHN DEERE  
ROAD) PROPOSED DRAINAGE  
PLAN FOR PROPOSED  
CULVERT INFORMATION

70' STORM SEWER WM REQ 24"  
ℳ 591.79 - 591.43  
SLOPE= 0.51%

STA 66+75 24.69 LT  
MANHOLES, TYPE A, 4' DIA.  
TYPE 8 GRATE  
GRATE ELEV 598.50

146' STORM SEWER  
WM REQ 24"  
ℳ 592.62 - 591.89  
SLOPE= 0.50%

MATCH LINE STA. 62+00  
SEE SHEET 565

MATCH LINE STA. 67+50  
SEE SHEET 567

35' STORM SEWER  
WM REQ 15"  
ℳ 588.71 - 588.53  
SLOPE= 0.50%

STA 62+19 7.50 LT  
MANHOLE, TYPE A, 4' DIA  
TYPE 1 FRAME AND CL  
RIM ELEV 595.34

STA 62+62 7.50 LT  
MANHOLE, TYPE A, 4' DIA  
TYPE 1 FRAME AND CL  
RIM ELEV 595.82

21'-SS-CLA-T2-12"  
ℳ 589.31 - 589.10  
SLOPE= 1.00%

37' STORM SEWER WM REQ 12"  
ℳ 592.51 - 592.32  
SLOPE= 0.50%

43' STORM SEWER  
WM REQ 15"  
ℳ 591.94 - 591.72  
SLOPE= 0.50%

32'-SS-CLA-T2-12"  
ℳ 595.41 - 595.25  
SLOPE= 0.50%

STA 64+40 15.00 RT  
INLETS, SPECIAL, NO. 5  
WEIR ELEV 597.85

EX □ FAP 595

JOHN DEERE ROAD



FILE NAME: c:\p\proj\080319108\contract\2\design\drainage\plan\sheet\0264883-drm\_pln.ctb, CTR\_05.dgn

**Ciorba Group, Inc.**  
CONSULTING ENGINEERS  
6507 North Cumberland Avenue, Suite 402  
Chicago, Illinois 60656  
Tel. 773.776.4009 Fax 773.776.4014

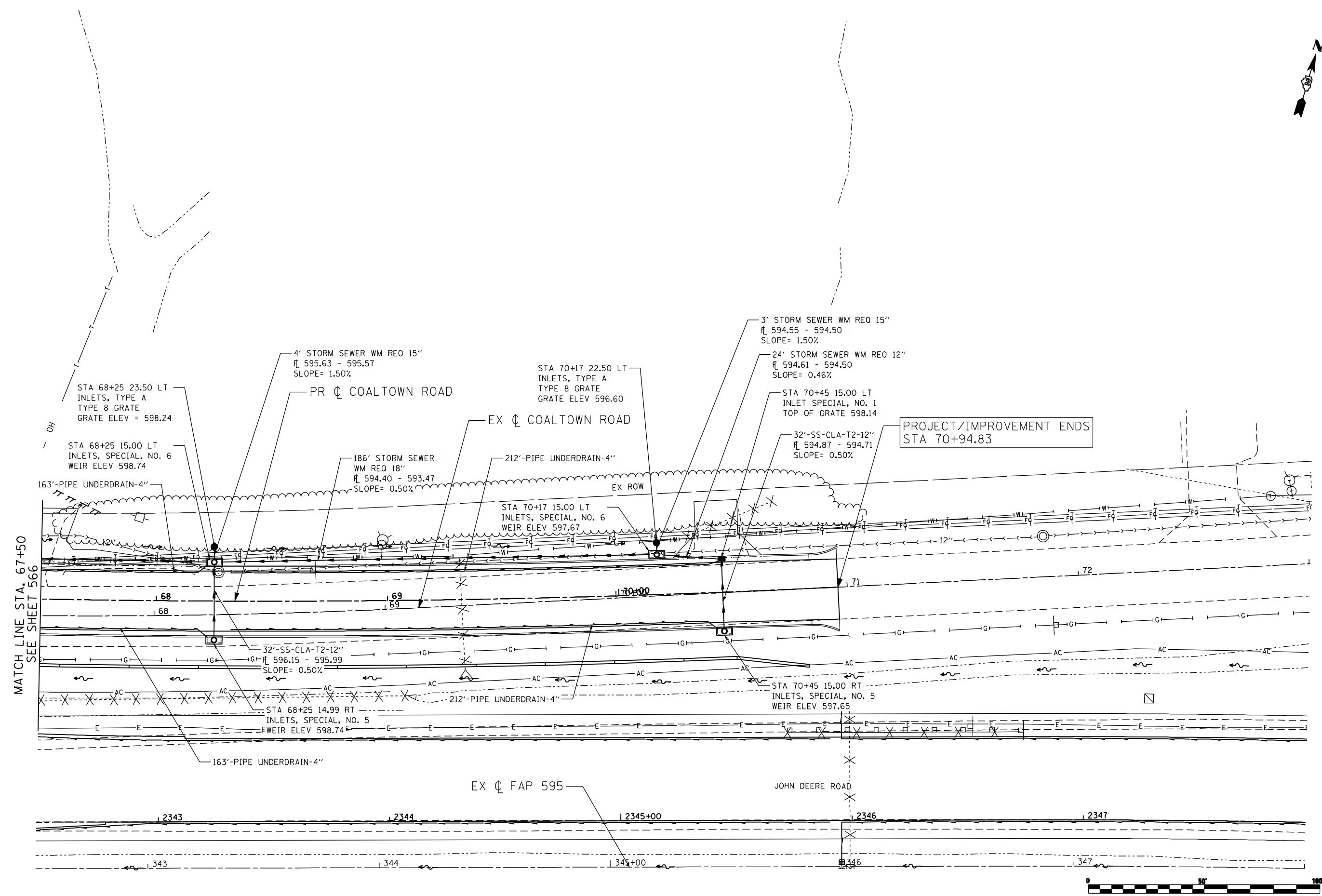
USER NAME = jberendzen	DESIGNED - LM	REVISED -
PLOT SCALE = 48.0000' / IN.	DRAWN - AMD	REVISED -
PLOT DATE = 12/19/2014	CHECKED - LM	REVISED -
	DATE - 12/19/2014	REVISED -

STATE OF ILLINOIS  
DEPARTMENT OF TRANSPORTATION

SCALE: 1" = 40'		SHEET NO.	OF SHEETS	STA.	TO STA.

**COALTOWN ROAD  
DRAINAGE & UTILITY PLAN**

F.A.P. RTE.	SECTION	COUNTY	TOTAL SHEETS	SHEET NO.
595	(142-1, 142)R	ROCK ISLAND	1353	566
CONTRACT NO. 64B83			ILLINOIS FED. AID PROJECT	



MATCH LINE STA. 67+50  
SEE SHEET 566



FILE NAME: m:\proj\080319108\cmt\act\_2\design\drainage\plan\_sheets\0264883-drm-plan\_CTR\_06.dgn

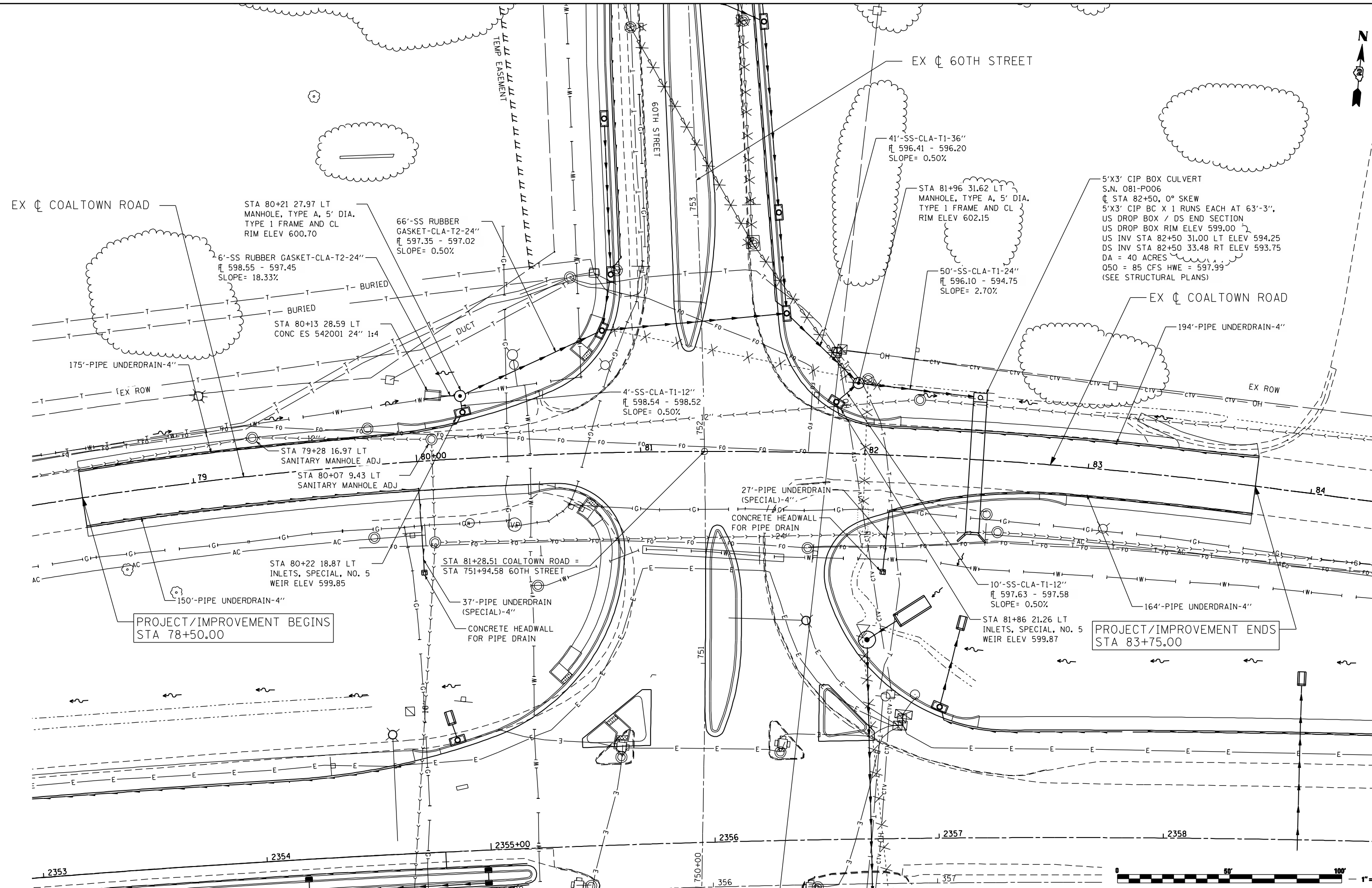
**Ciorba Group, Inc.**  
CONSULTING ENGINEERS  
6507 North Cumberland Avenue, Suite 402  
Chicago, Illinois 60656  
Tel. 773.776.4009 Fax 773.776.4014

USER NAME = jberendzen	DESIGNED - LM	REVISED -
PLOT SCALE = 48.0000 "/ IN.	DRAWN - AMD	REVISED -
PLOT DATE = 12/19/2014	CHECKED - LM	REVISED -
	DATE - 12/19/2014	REVISED -

**STATE OF ILLINOIS  
DEPARTMENT OF TRANSPORTATION**

<b>COALTOWN ROAD DRAINAGE &amp; UTILITY PLAN</b>			
SCALE: 1" = 40'	SHEET NO.	OF SHEETS	STA. TO STA.

F.A.P. RTE.	SECTION	COUNTY	TOTAL SHEETS	SHEET NO.
595	(142-1, 142)R	ROCK ISLAND	1353	567
CONTRACT NO. 64B83				
ILLINOIS FED. AID PROJECT				



PROJECT/IMPROVEMENT BEGINS  
STA 78+50.00

PROJECT/IMPROVEMENT ENDS  
STA 83+75.00



FILE NAME: N:\PROJ\0803303\08\CONTRACT\_2\Design\Drainage\Plan\_Sheets\0264883-drn.pln-CTR\_07.dgn

**Ciorba Group, Inc.**  
CONSULTING ENGINEERS  
6507 North Cumberland Avenue, Suite 402  
Chicago, Illinois 60656  
Tel. 773.776.4009 Fax 773.776.4014

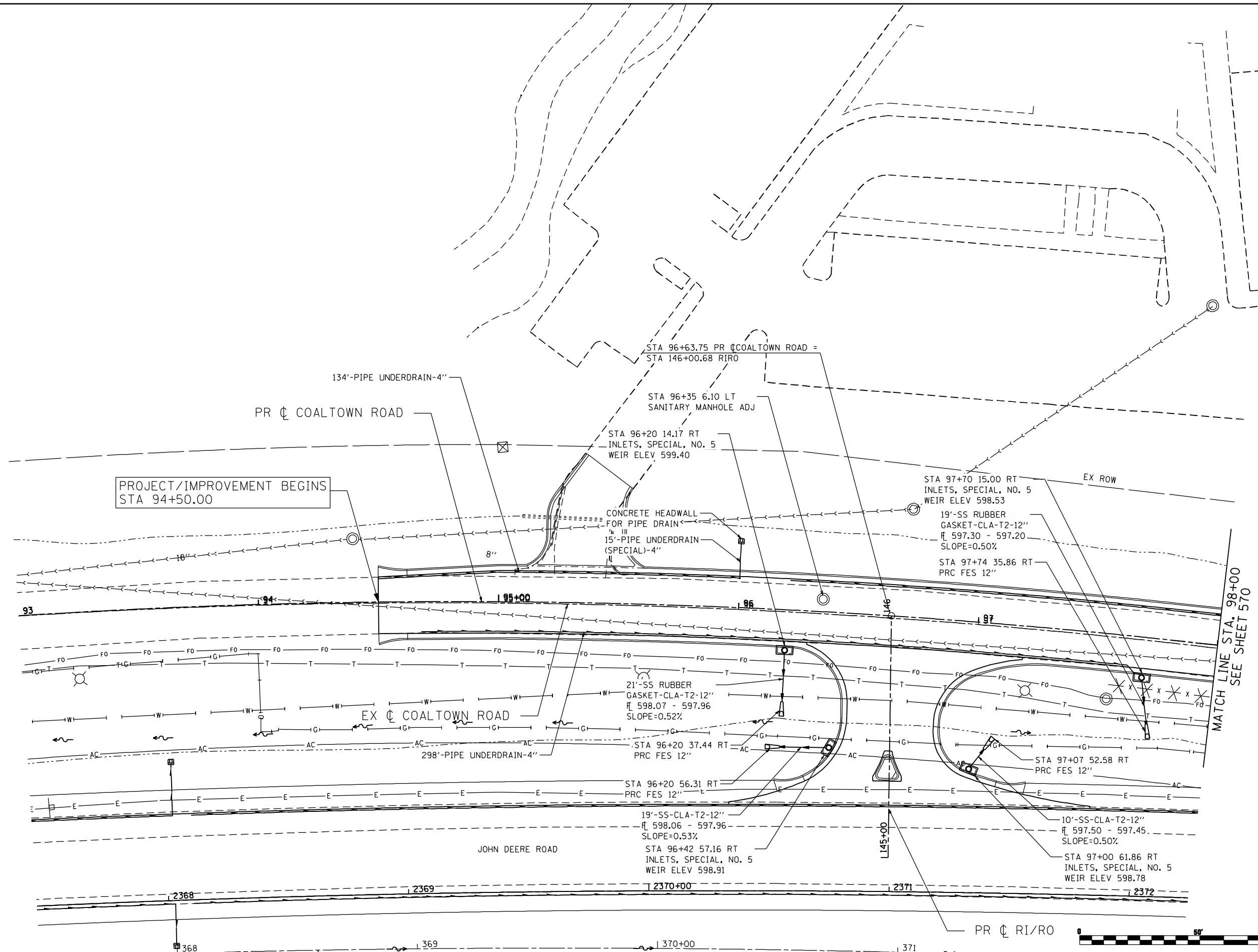
USER NAME = Imatton	DESIGNED - LM	REVISED -
	DRAWN - AMD	REVISED -
PLOT SCALE = 48.0000 "/> <td>CHECKED - LM</td> <td>REVISED -</td>	CHECKED - LM	REVISED -
PLOT DATE = 3/16/2015	DATE - 12/19/2014	REVISED -

**STATE OF ILLINOIS  
DEPARTMENT OF TRANSPORTATION**

**COALTOWN ROAD  
DRAINAGE & UTILITY PLAN**

SCALE: 1" = 40' SHEET NO. OF SHEETS STA. TO STA.

F.A.P. RTE.	SECTION	COUNTY	TOTAL SHEETS	SHEET NO.
595	(142-1, 142)R	ROCK ISLAND	1353	568
CONTRACT NO. 64B83				
ILLINOIS FED. AID PROJECT				



PROJECT/IMPROVEMENT BEGINS  
STA 94+50.00

MATCH LINE STA. 98+00  
SEE SHEET 570



FILE NAME: c:\p\proj\060319108\contract\2\design\drainage\plan\_sheets\0264883-dm-plan\_CTR\_88.dgn

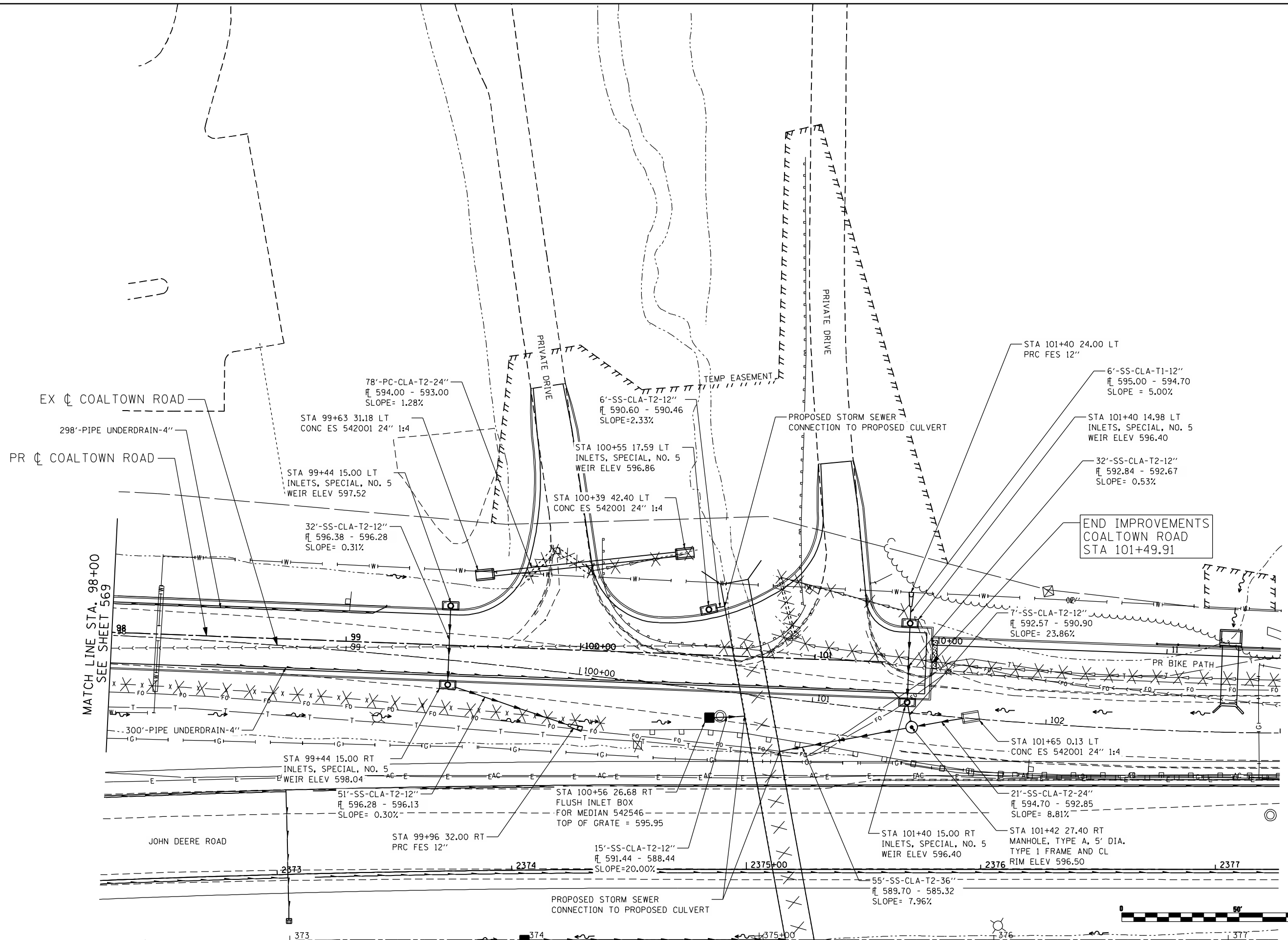
**Ciorba Group, Inc.**  
CONSULTING ENGINEERS  
6507 North Cumberland Avenue, Suite 402  
Chicago, Illinois 60656  
Tel. 773.776.4009 Fax 773.776.4014

USER NAME = jberendzen	DESIGNED - LM	REVISED -
	DRAWN - AMD	REVISED -
PLOT SCALE = 48.0000 "/>		

**STATE OF ILLINOIS  
DEPARTMENT OF TRANSPORTATION**

<b>COALTOWN ROAD DRAINAGE &amp; UTILITY PLAN</b>			
SCALE: 1" = 40'	SHEET NO.	OF SHEETS	STA. TO STA.

F.A.P. RTE. 595	SECTION (142-1, 142)R	COUNTY ROCK ISLAND	TOTAL SHEETS 1353	SHEET NO. 569
CONTRACT NO. 64B83				
ILLINOIS FED. AID PROJECT				



MATCH LINE STA. 98+00  
SEE SHEET 569

END IMPROVEMENTS  
COALTOWN ROAD  
STA 101+49.91



FILE NAME: c:\p\proj\08003193.08\contract\2\design\drainage\plan\_sheets\0264883-drm\_pln\_ctr\_89.dgn

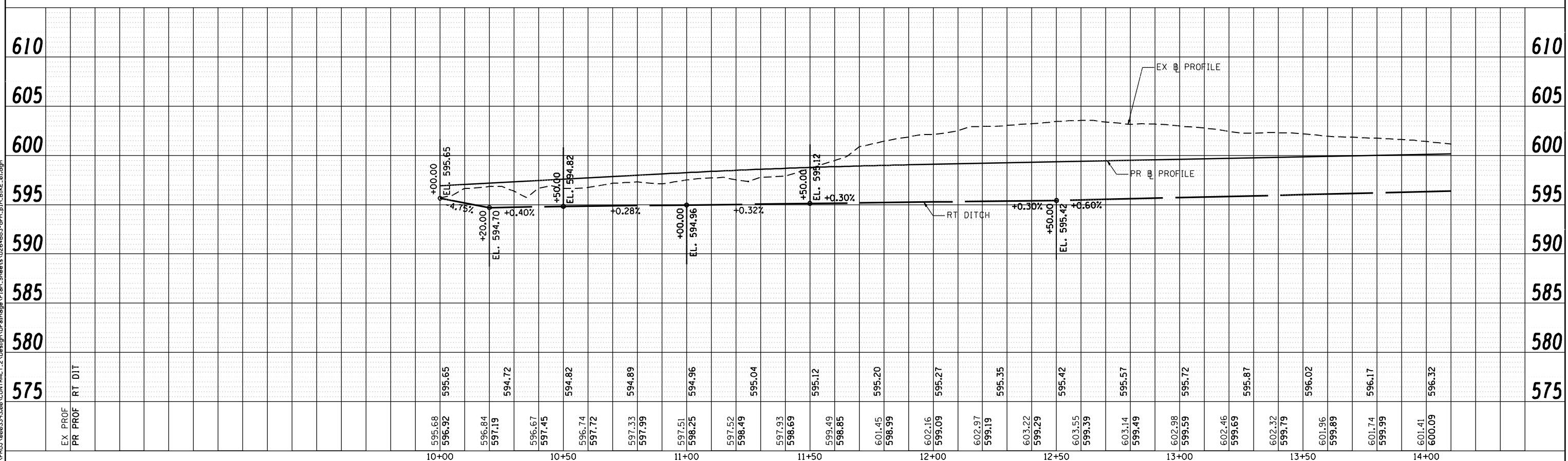
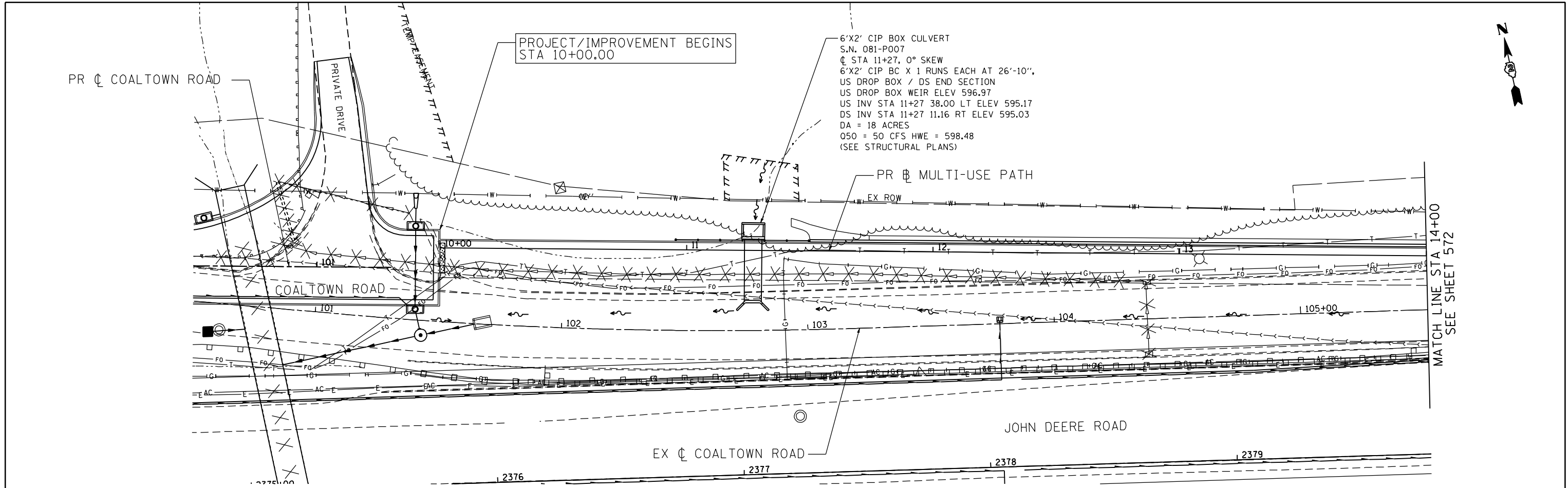
**Ciorba Group, Inc.**  
CONSULTING ENGINEERS  
5507 North Cumberland Avenue, Suite 402  
Chicago, Illinois 60656  
Tel. 773.776.4009 Fax 773.776.4014

USER NAME = jberendzen	DESIGNED - LM	REVISED -
	DRAWN - AMD	REVISED -
PLOT SCALE = 48.0000" / IN.	CHECKED - LM	REVISED -
PLOT DATE = 12/19/2014	DATE - 12/19/2014	REVISED -

**STATE OF ILLINOIS  
DEPARTMENT OF TRANSPORTATION**

<b>COALTOWN ROAD DRAINAGE &amp; UTILITY PLAN</b>	
SCALE: 1" = 40'	SHEET NO. OF SHEETS STA. TO STA.

F.A.P. RTE.	SECTION	COUNTY	TOTAL SHEETS	SHEET NO.
595	(142-1, 142)R	ROCK ISLAND	1353	570
CONTRACT NO. 64B83			ILLINOIS FED. AID PROJECT	



**Ciorba Group, Inc.**  
 CONSULTING ENGINEERS  
 6507 North Cumberland Avenue, Suite 402  
 Chicago, Illinois 60656  
 Tel. 773.776.4009 Fax 773.776.4014

USER NAME = espino	DESIGNED - LM	REVISED -
PLOT SCALE = 48.0000 "/ IN.	DRAWN - AMD	REVISED -
PLOT DATE = 1/22/2015	CHECKED - LM	REVISED -
	DATE - 12/19/2014	REVISED -

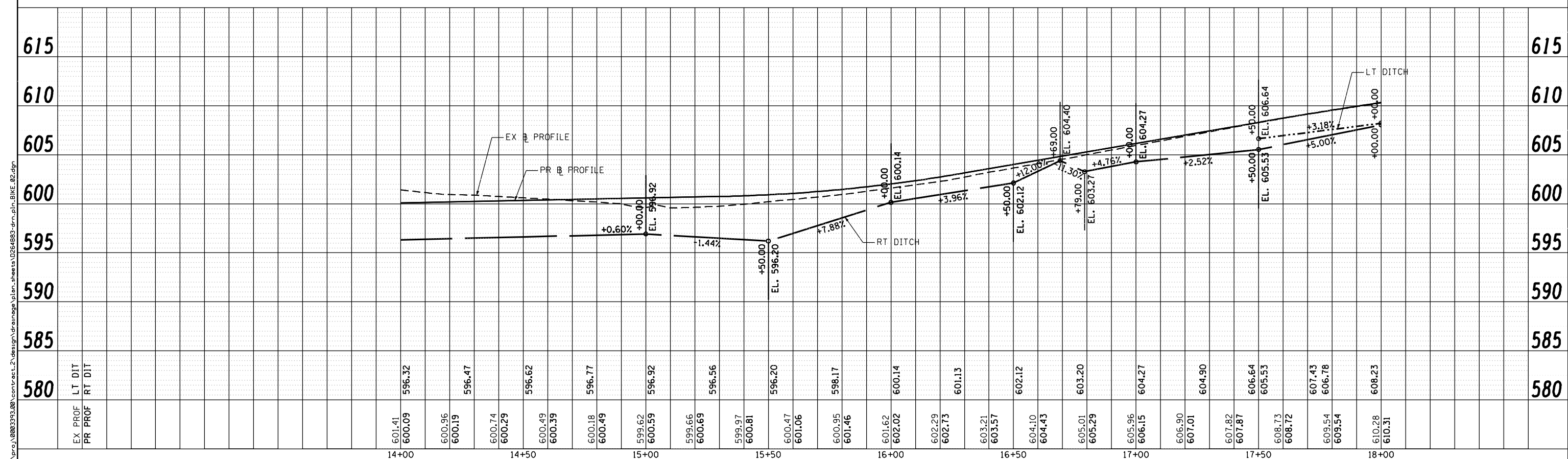
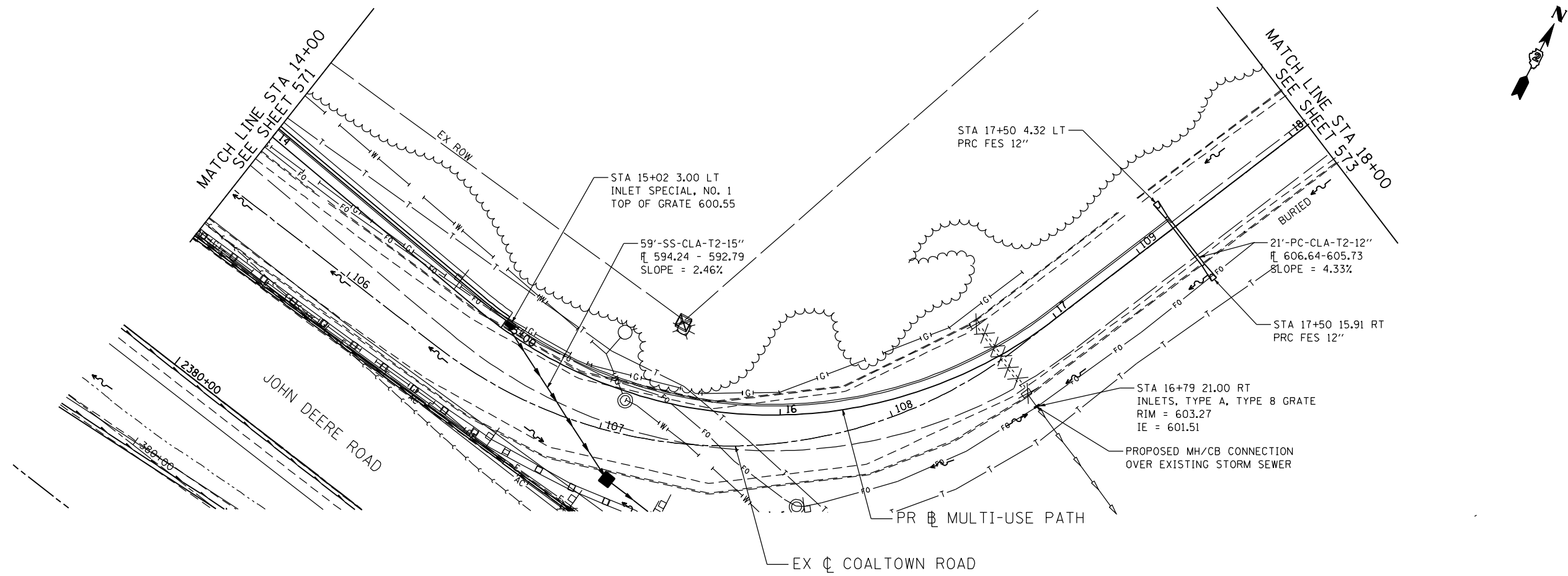
**STATE OF ILLINOIS  
 DEPARTMENT OF TRANSPORTATION**

**MULTI-USE PATH  
 PROPOSED DRAINAGE PLAN AND PROFILE**

SCALE: 1" = 40' SHEET NO. OF SHEETS STA. TO STA.

F.A.P. RTE. 595	SECTION (142-1, 142)R	COUNTY ROCK ISLAND	TOTAL SHEETS 1353	SHEET NO. 571
			CONTRACT NO. 64B83	
ILLINOIS FED. AID PROJECT				

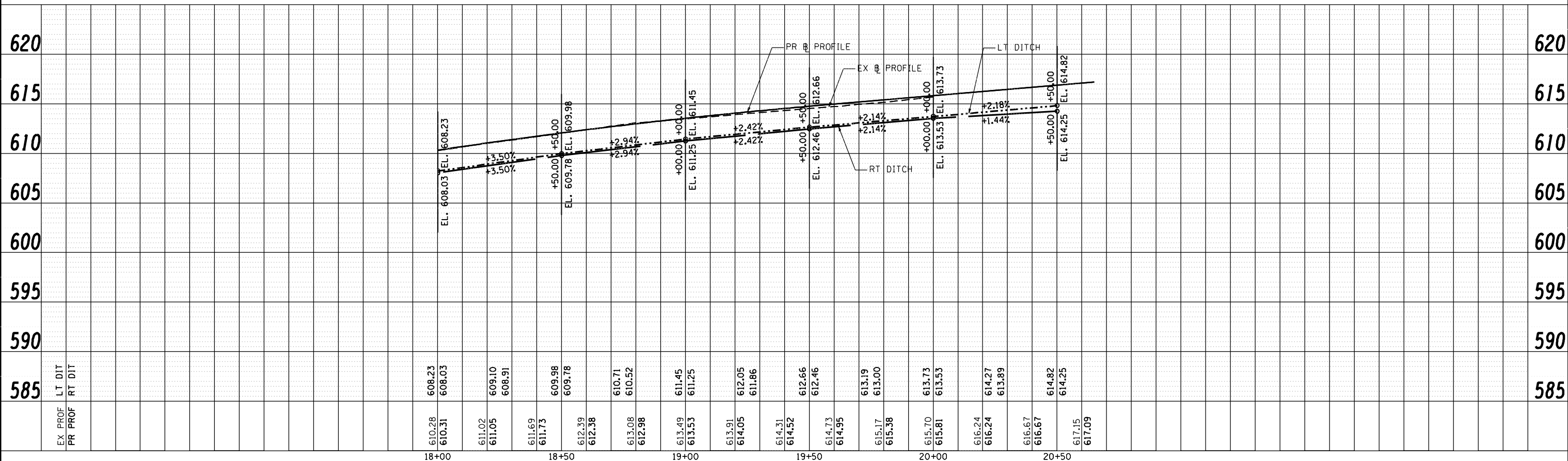
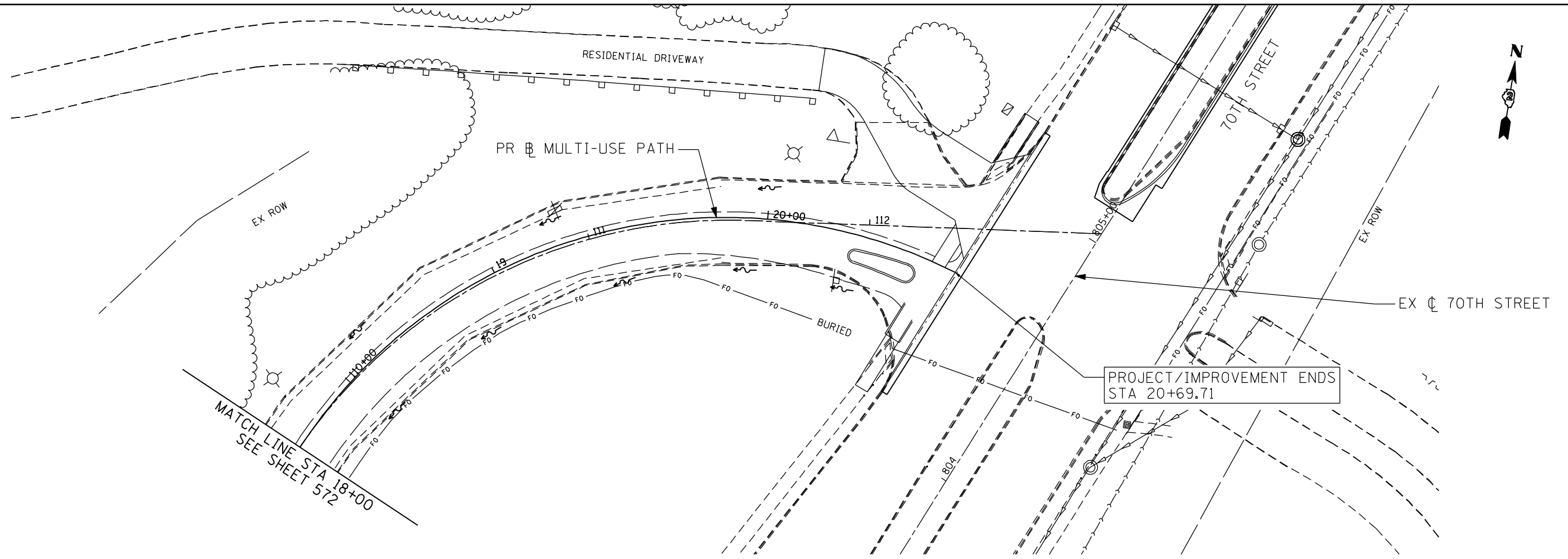
FILE NAME: N:\PROJ\8005393\80\CONTRACT\_2\Design\Drawings\Plan\_Sheets\1424883-dm\_p1-bike\_01.dgn



FILE NAME: c:\p\proj\08003393.dwg contr.ctb 2:\design\drainage\plan\_sheets\0264883-drm-plan-BIKE.dwg

<b>Ciorba Group, Inc.</b> CONSULTING ENGINEERS 5507 North Cumberland Avenue, Suite 402 Chicago, Illinois 60656 Tel. 773.776.4009 Fax 773.776.4014	USER NAME = jberendzen PLOT SCALE = 48.0000" / IN. PLOT DATE = 12/19/2014	DESIGNED - LM DRAWN - AMD CHECKED - LM DATE - 12/19/2014	REVISED - REVISED - REVISED - REVISED -	<b>STATE OF ILLINOIS DEPARTMENT OF TRANSPORTATION</b>	<b>MULTI-USE PATH PROPOSED DRAINAGE PLAN AND PROFILE</b>	SCALE: 1" = 40' SHEET NO. OF SHEETS STA. TO STA.	F.A.P. RTE. 595 SECTION (142-1, 142)R COUNTY ROCK ISLAND TOTAL SHEETS 1353 SHEET NO. 572 CONTRACT NO. 64B83 ILLINOIS FED. AID PROJECT
---	---	---	--	---	--	---	---





**Ciorba Group, Inc.**  
 CONSULTING ENGINEERS  
 5507 North Cumberland Avenue, Suite 402  
 Chicago, Illinois 60656  
 Tel. 773.776.4009 Fax 773.776.4014

USER NAME = jberenzen	DESIGNED - LM	REVISED -
PLOT SCALE = 48.0000" / IN.	DRAWN - AMD	REVISED -
PLOT DATE = 12/19/2014	CHECKED - LM	REVISED -
	DATE - 12/19/2014	REVISED -

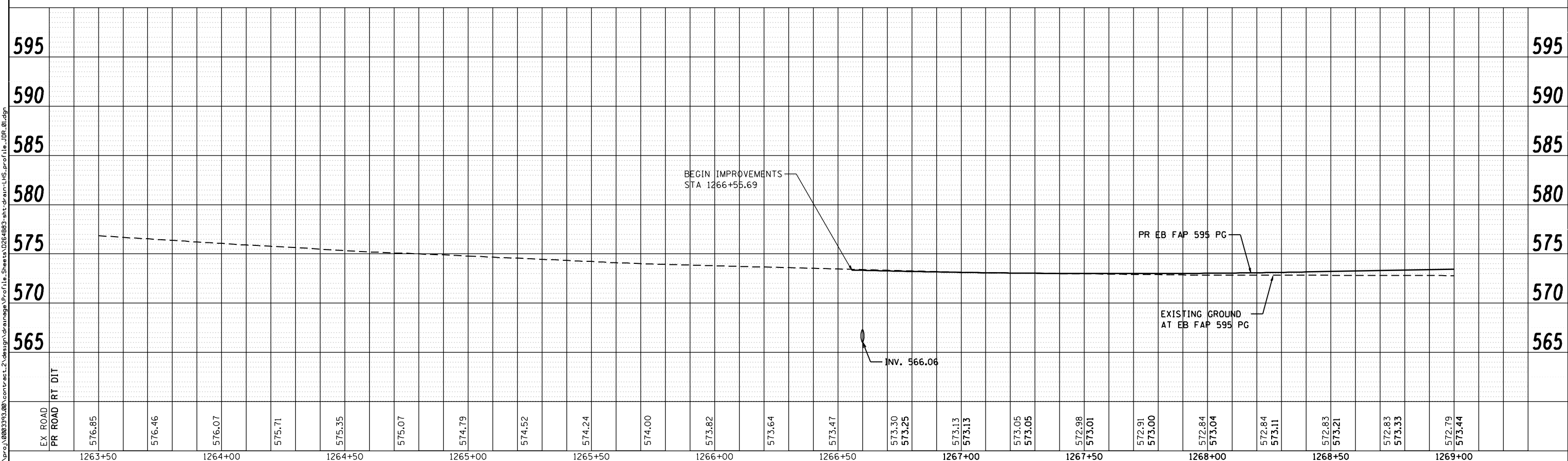
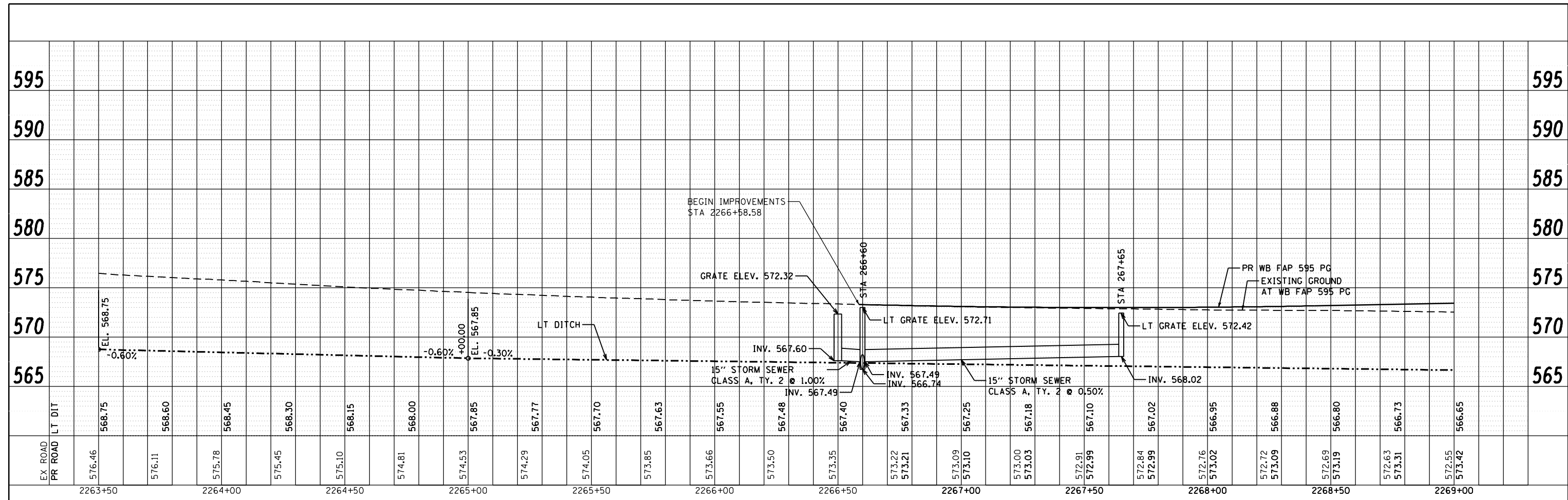
**STATE OF ILLINOIS  
 DEPARTMENT OF TRANSPORTATION**

**MULTI-USE PATH  
 PROPOSED DRAINAGE PLAN AND PROFILE**

SCALE: 1" = 40' SHEET NO. OF SHEETS STA. TO STA.

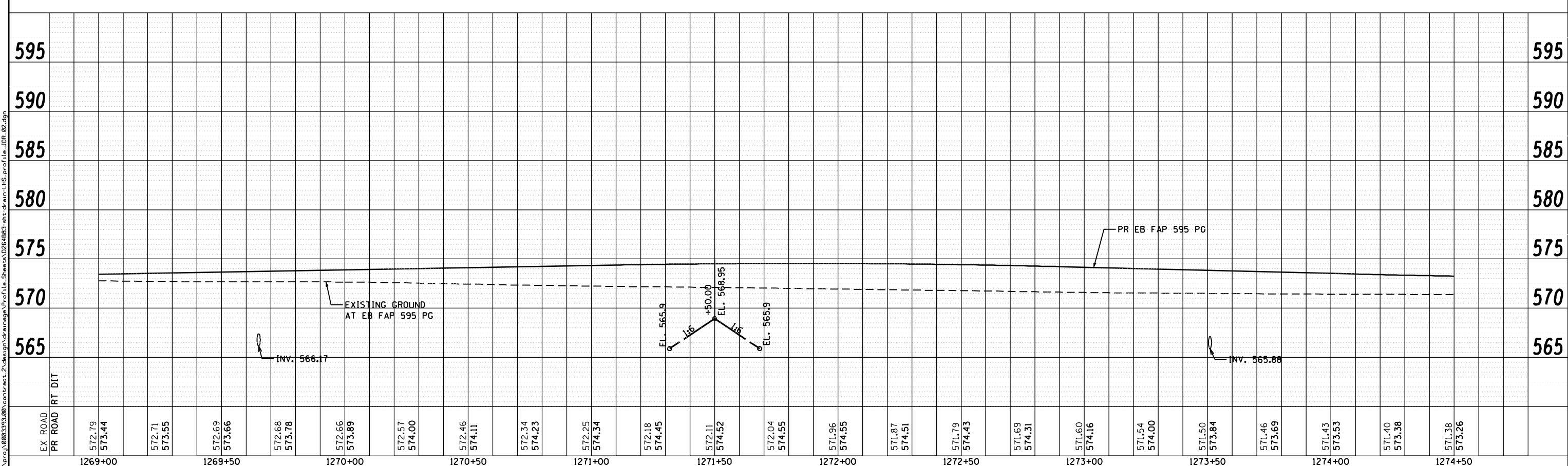
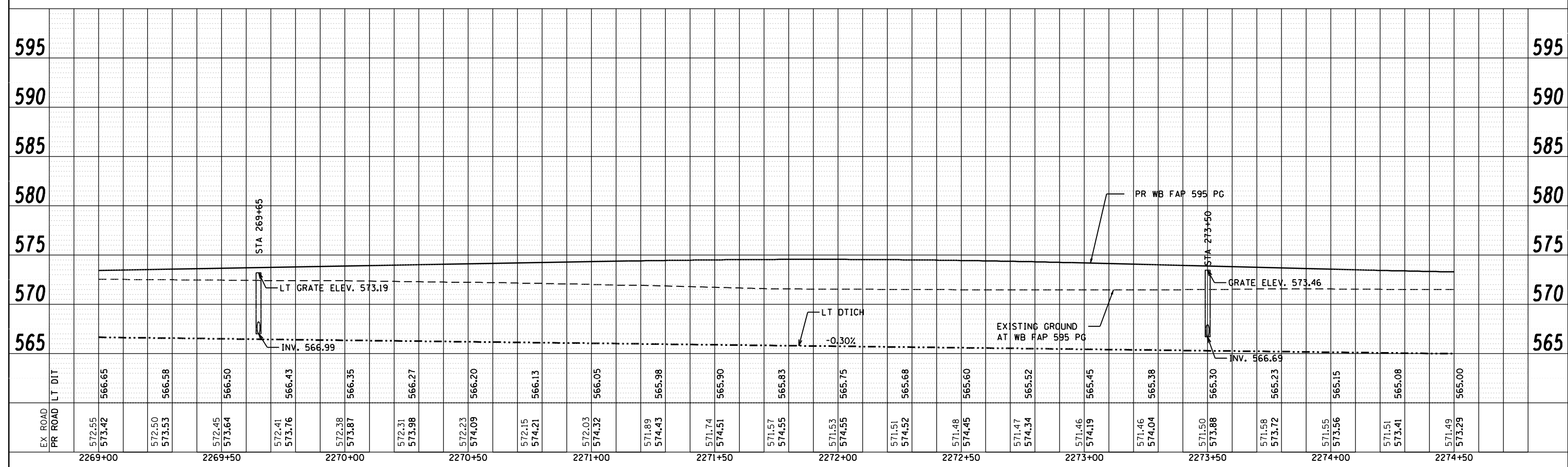
F.A.P. RTE. 595	SECTION (142-1, 142)R	COUNTY ROCK ISLAND	TOTAL SHEETS 1353	SHEET NO. 573
CONTRACT NO. 64B83				ILLINOIS FED. AID PROJECT

FILE NAME: c:\projects\08031913\08\contract\_2\design\drainage\plan\_sheets\0264883-drm\_pln\_BIKE\_03.dgn



FILE NAME: c:\projects\0803393\08\contract\2\design\drainage\Profile\16\_Sheets\0264883-shd-drain-LHS-profile-100.dwg

<b>Ciorba Group, Inc.</b> CONSULTING ENGINEERS 5507 North Cumberland Avenue, Suite 402 Chicago, Illinois 60656 Tel. 773.776.4009 Fax 773.776.4014	USER NAME = jberendzen PLOT SCALE = 48.0000" / IN. PLOT DATE = 12/19/2014	DESIGNED - EPS DRAWN - NT CHECKED - DJO DATE - 12/19/2014	REVISED - REVISED - REVISED - REVISED -	<b>STATE OF ILLINOIS</b> <b>DEPARTMENT OF TRANSPORTATION</b>	<b>FAP 595 (JOHN DEERE ROAD)</b> <b>PROPOSED DRAINAGE PROFILE</b>	SCALE: 1 : 20 SHEET NO. OF SHEETS STA. TO STA.	F.A.P. RTE. 595 SECTION (142-1, 142)R COUNTY ROCK ISLAND CONTRACT NO. 64B83	TOTAL SHEETS 1353 SHEET NO. 574 ILLINOIS FED. AID PROJECT
---	---	--	--	---	--	---	--	---




**Ciorba Group, Inc.**  
 CONSULTING ENGINEERS  
 5507 North Cumberland Avenue, Suite 402  
 Chicago, Illinois 60656  
 Tel. 773.776.4009 Fax 773.776.4014

USER NAME = jberendzen	DESIGNED - EPS	REVISED -
PLOT SCALE = 48.0000' / IN.	DRAWN - NT	REVISED -
PLOT DATE = 12/19/2014	CHECKED - DJO	REVISED -
	DATE - 12/19/2014	REVISED -

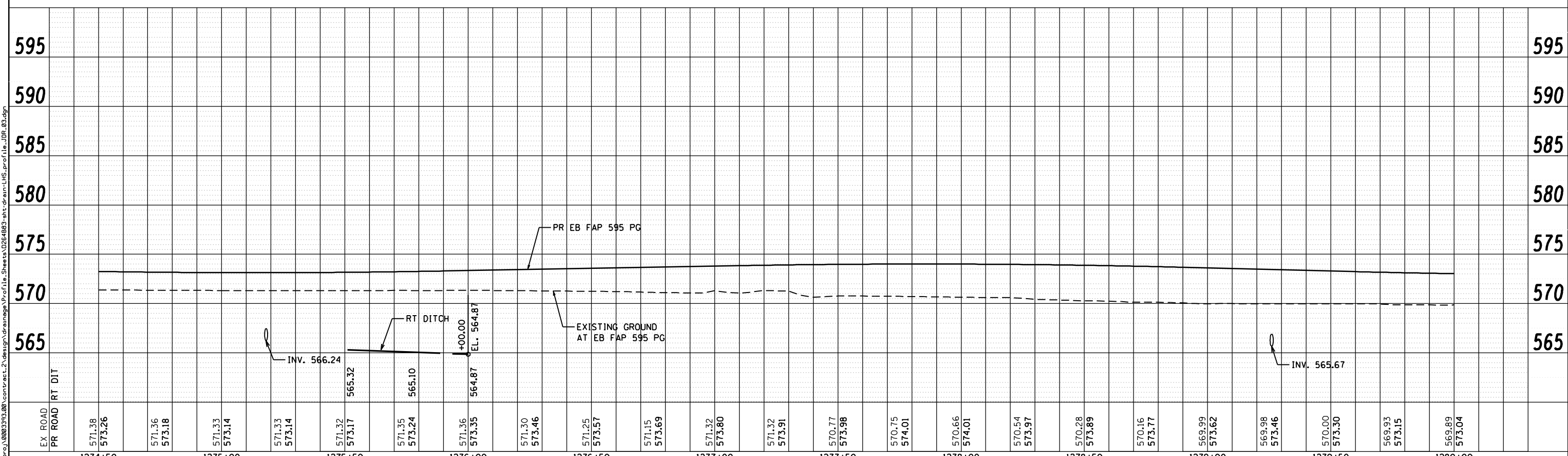
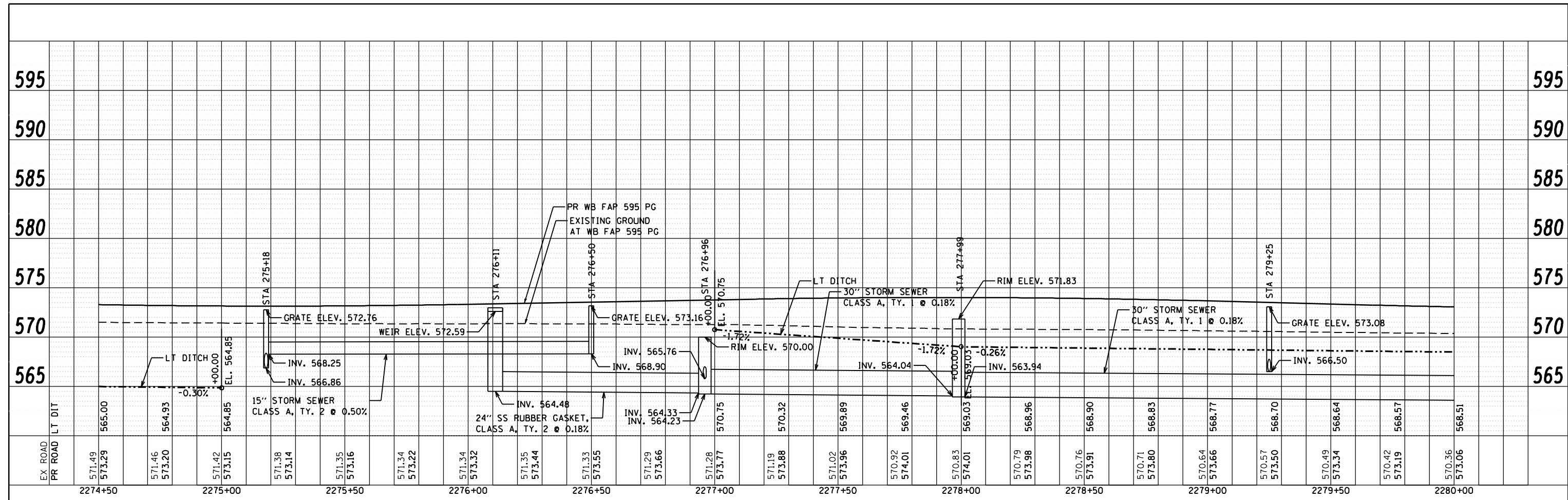
**STATE OF ILLINOIS**  
**DEPARTMENT OF TRANSPORTATION**

**FAP 595 (JOHN DEERE ROAD)**  
**PROPOSED DRAINAGE PROFILE**

SCALE: 1 : 20      SHEET NO.      OF      SHEETS      STA.      TO      STA.

F.A.P. RTE.	SECTION	COUNTY	TOTAL SHEETS	SHEET NO.
595	(142-1, 142)R	ROCK ISLAND	1353	575
CONTRACT NO. 64B83				
ILLINOIS FED. AID PROJECT				

FILE NAME: c:\p\proj\080319108\contract\_2\design\drainage\Profile\_Sheets\0264883-shd-drain-LHS-profile.dgn



**Ciorba Group, Inc.**  
 CONSULTING ENGINEERS  
 5507 North Cumberland Avenue, Suite 402  
 Chicago, Illinois 60656  
 Tel. 773.776.4009 Fax 773.776.4014

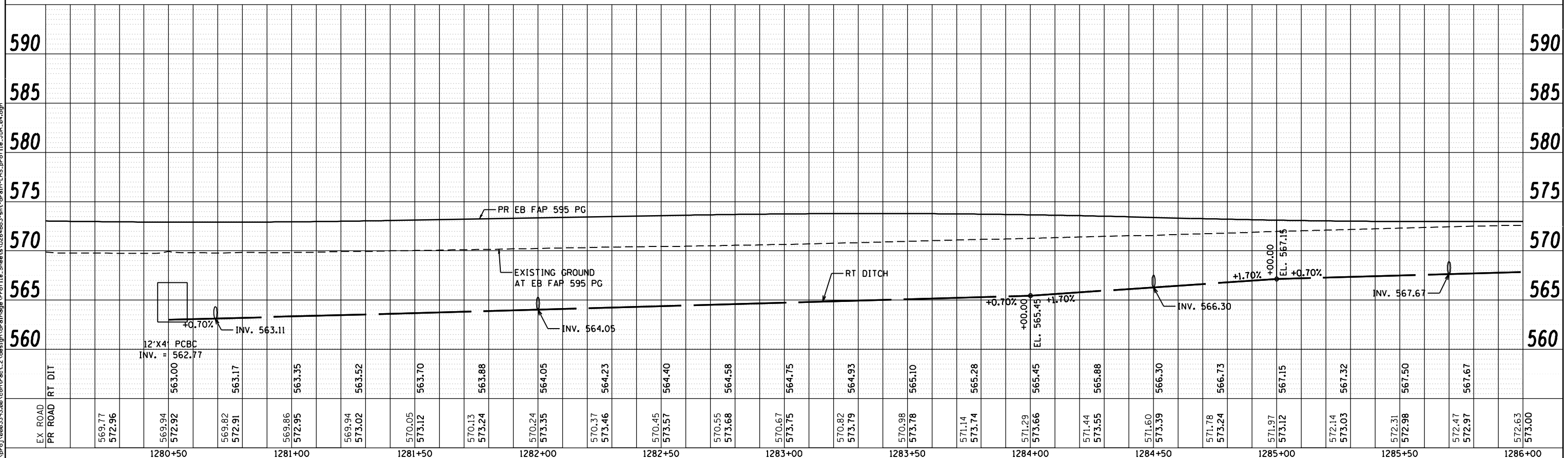
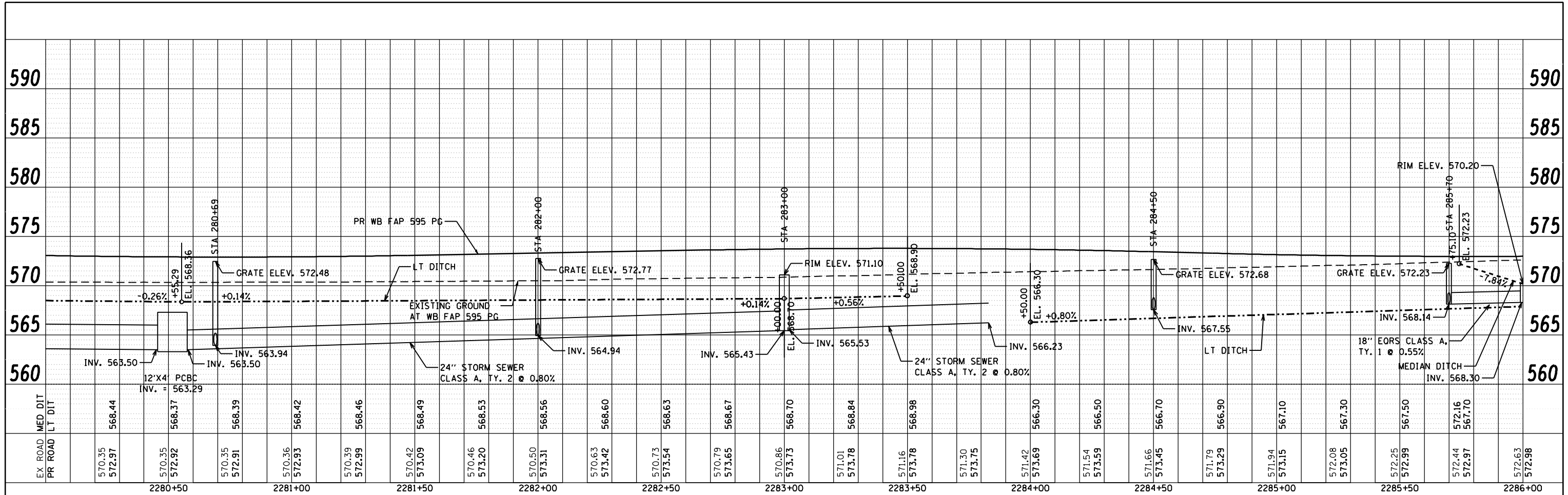
USER NAME = jberendzen	DESIGNED - EPS	REVISED -
PLOT SCALE = 48.0000' / IN.	DRAWN - NT	REVISED -
PLOT DATE = 12/18/2014	CHECKED - DJO	REVISED -
	DATE - 12/19/2014	REVISED -

**STATE OF ILLINOIS  
 DEPARTMENT OF TRANSPORTATION**

**FAP 595 (JOHN DEERE ROAD)  
 PROPOSED DRAINAGE PROFILE**

SCALE: 1 : 20      SHEET NO.      OF      SHEETS      STA.      TO      STA.

F.A.P. RTE. 595	SECTION (142-1, 142)R	COUNTY ROCK ISLAND	TOTAL SHEETS 1353	SHEET NO. 576
CONTRACT NO. 64B83			ILLINOIS FED. AID PROJECT	



**Ciorba Group, Inc.**  
 CONSULTING ENGINEERS  
 5507 North Cumberland Avenue, Suite 402  
 Chicago, Illinois 60656  
 Tel. 773.776.4009 Fax 773.776.4014

USER NAME = jberendzen	DESIGNED - EPS	REVISED -
PLOT SCALE = 48.0000" / IN.	DRAWN - NT	REVISED -
PLOT DATE = 12/19/2014	CHECKED - DJO	REVISED -
	DATE - 12/19/2014	REVISED -

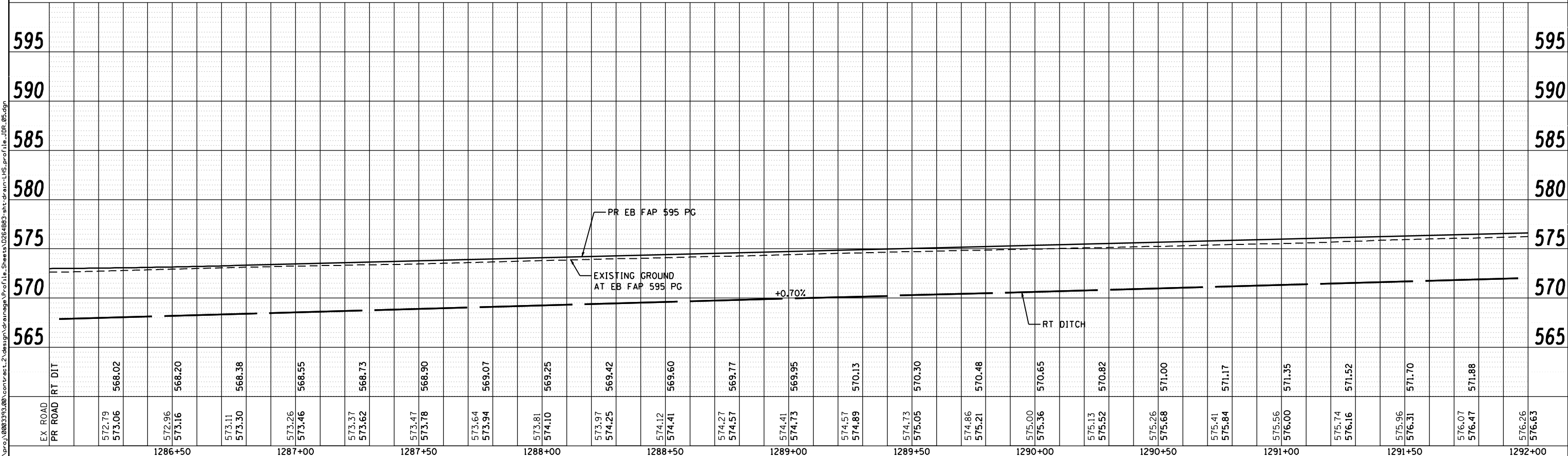
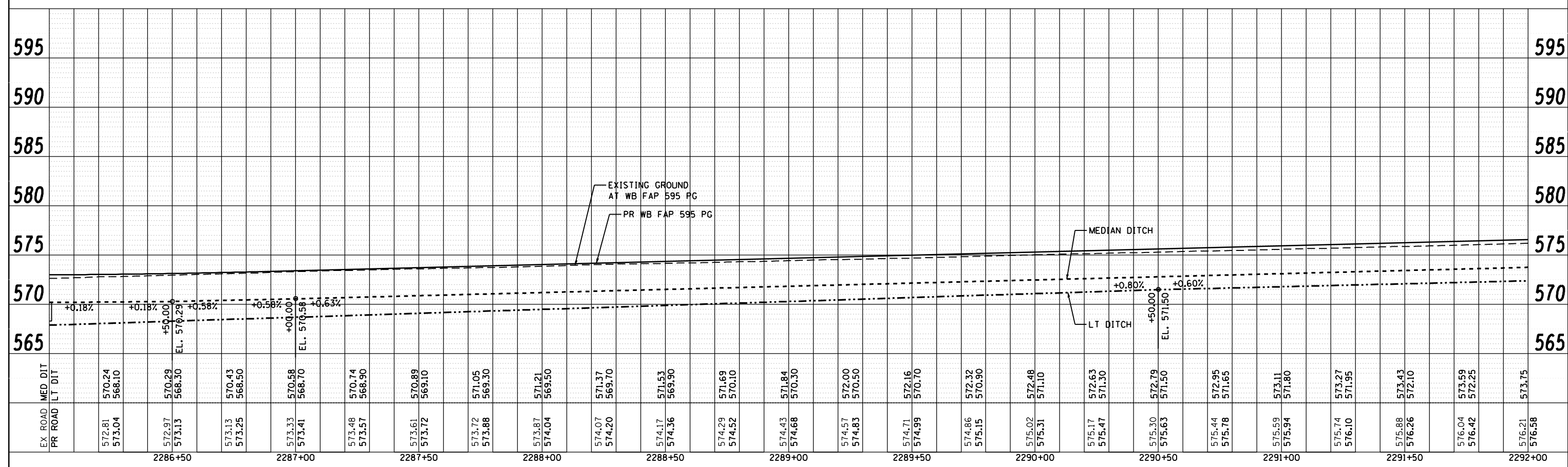
**STATE OF ILLINOIS  
 DEPARTMENT OF TRANSPORTATION**

**FAP 595 (JOHN DEERE ROAD)  
 PROPOSED DRAINAGE PROFILE**

SCALE: 1 : 20      SHEET NO.      OF      SHEETS      STA.      TO      STA.

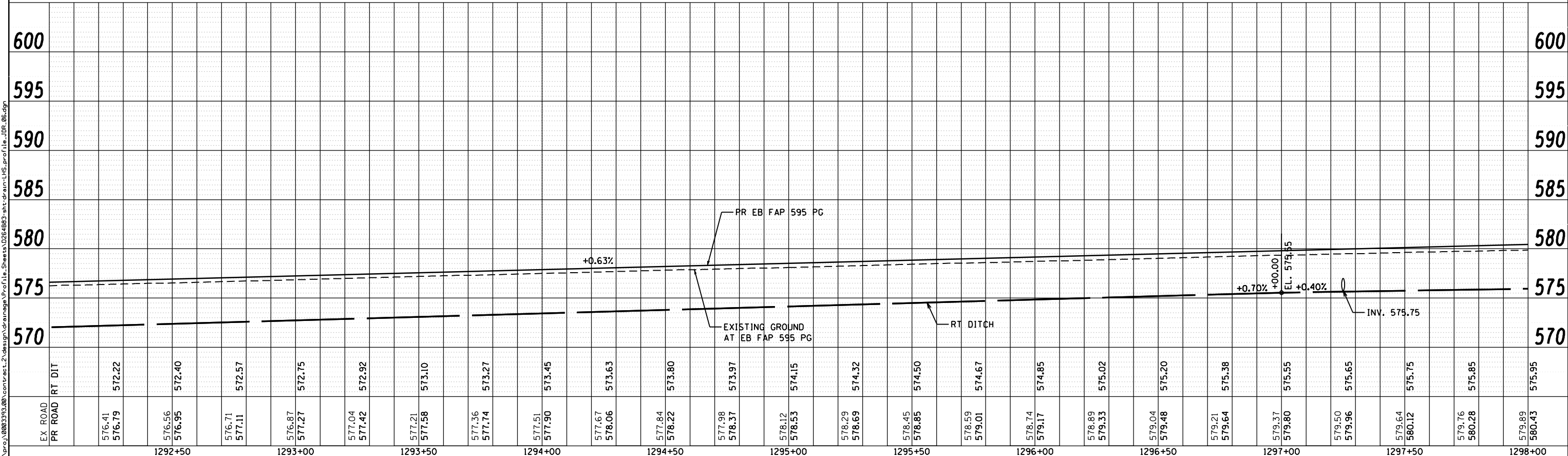
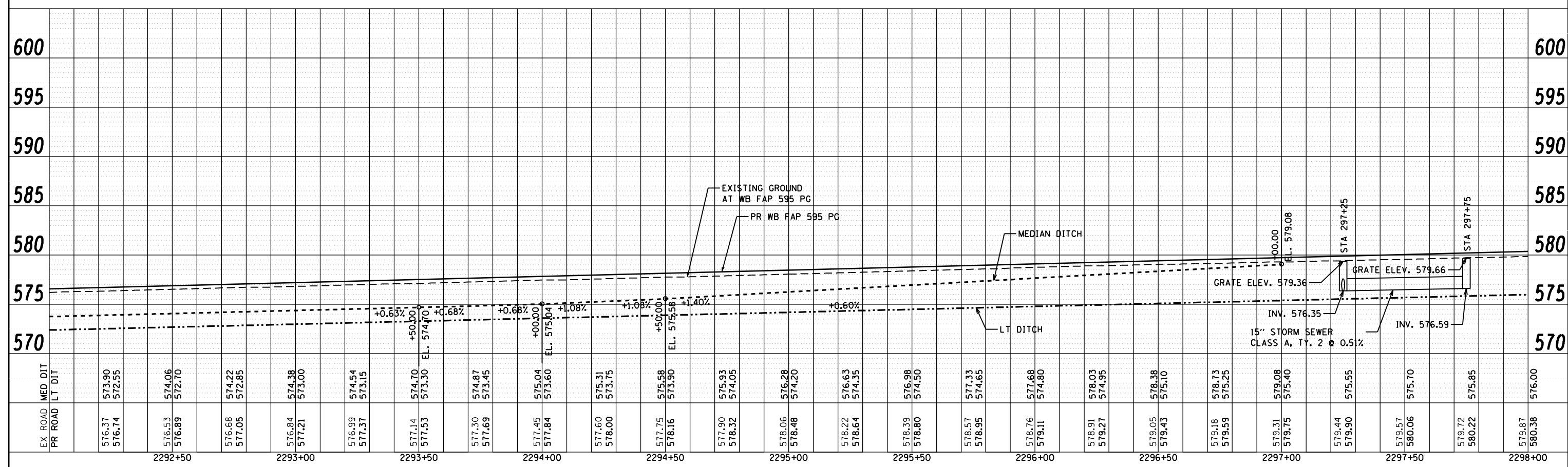
F.A.P. RTE. 595	SECTION (142-1, 142)R	COUNTY ROCK ISLAND	TOTAL SHEETS 1353	SHEET NO. 577
CONTRACT NO. 64B83			ILLINOIS FED. AID PROJECT	

FILE NAME: c:\p\proj\080319108\contract\_2\design\drainage\Profile\_Sheets\0284883-shd-drain-LHS-profile\_108\_04.dgn



<b>Ciorba Group, Inc.</b> CONSULTING ENGINEERS 5507 North Cumberland Avenue, Suite 402 Chicago, Illinois 60656 Tel. 773.776.4009 Fax 773.776.4014	USER NAME = jberendzen PLOT SCALE = 48.0000 "/>	DESIGNED - EPS DRAWN - NT CHECKED - DJO DATE - 12/19/2014	REVISED - REVISED - REVISED - REVISED -	<b>STATE OF ILLINOIS DEPARTMENT OF TRANSPORTATION</b>	<b>FAP 595 (JOHN DEERE ROAD) PROPOSED DRAINAGE PROFILE</b>	SCALE: 1 : 20	SHEET NO. OF SHEETS STA. TO STA.	F.A.P. RTE. SECTION COUNTY TOTAL SHEETS SHEET NO. 595 (142-1, 142)R ROCK ISLAND 1353 578	CONTRACT NO. 64B83
	ILLINOIS FED. AID PROJECT								

FILE NAME: c:\projects\080319108\contract\_2\design\drainage\Profile\_Sheets\0264883-shd-drain-LHS-profile\_05.dgn



**Ciorba Group, Inc.**  
 CONSULTING ENGINEERS  
 5507 North Cumberland Avenue, Suite 402  
 Chicago, Illinois 60656  
 Tel. 773.776.4009 Fax 773.776.4014

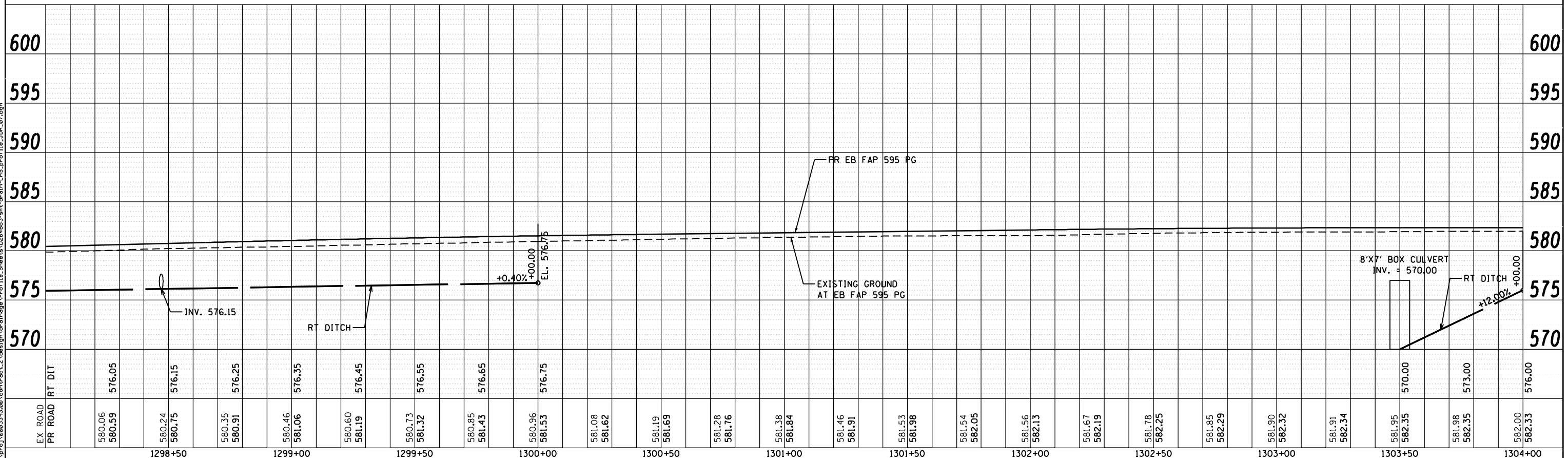
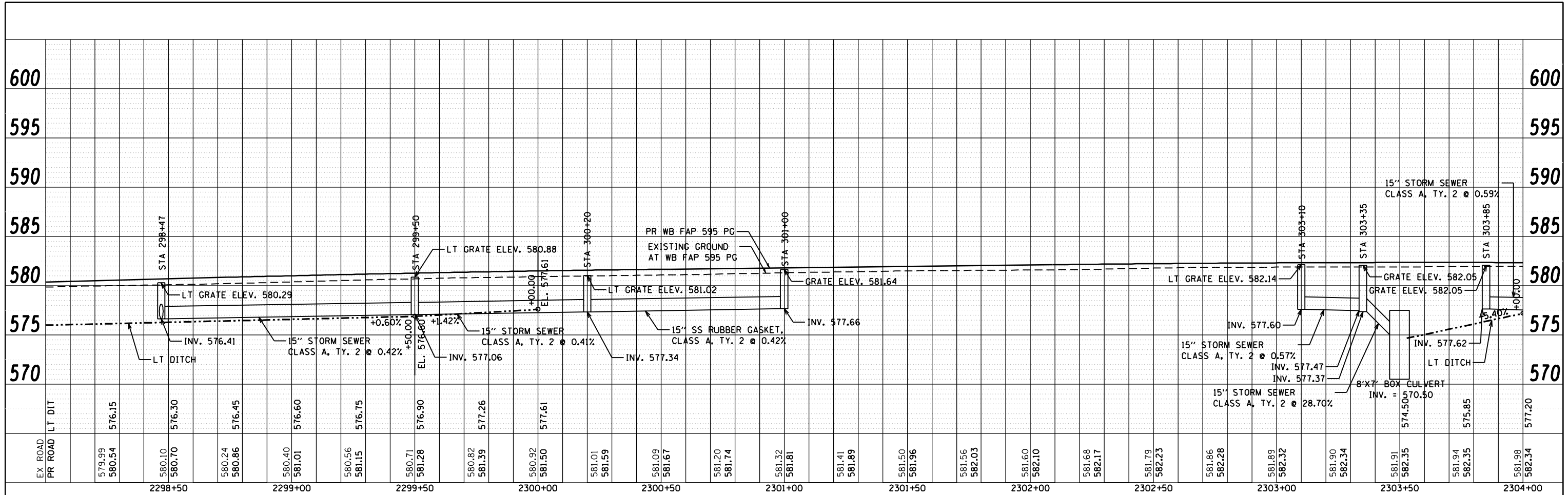
USER NAME = jberendzen	DESIGNED - EPS	REVISED -
PLOT SCALE = 48.0000" / IN.	DRAWN - NT	REVISED -
PLOT DATE = 12/18/2014	CHECKED - DJO	REVISED -
	DATE - 12/19/2014	REVISED -

**STATE OF ILLINOIS  
 DEPARTMENT OF TRANSPORTATION**

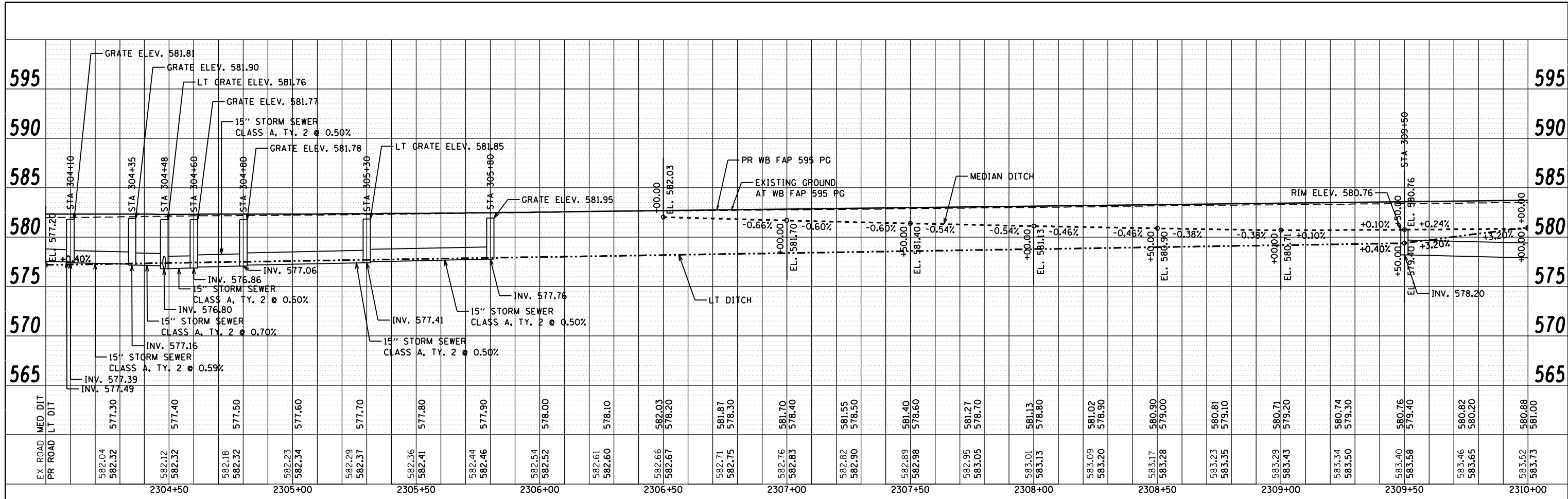
**FAP 595 (JOHN DEERE ROAD)  
 PROPOSED DRAINAGE PROFILE**

SCALE: 1 : 20      SHEET NO.      OF      SHEETS      STA.      TO      STA.

F.A.P. RTE.	SECTION	COUNTY	TOTAL SHEETS	SHEET NO.
595	(142-1, 142)R	ROCK ISLAND	1353	579
CONTRACT NO. 64B83			ILLINOIS FED. AID PROJECT	







FILE NAME: c:\p\proj\080319\08\contract\_2\design\drainage\p\of\116\_sheets\0264883-sh\drain\116.dwg; PLOT DATE: 12/19/2014

**Ciorba Group, Inc.**  
 CONSULTING ENGINEERS  
 6507 North Cumberland Avenue, Suite 402  
 Chicago, Illinois 60656  
 Tel. 773.776.4009 Fax 773.776.4014

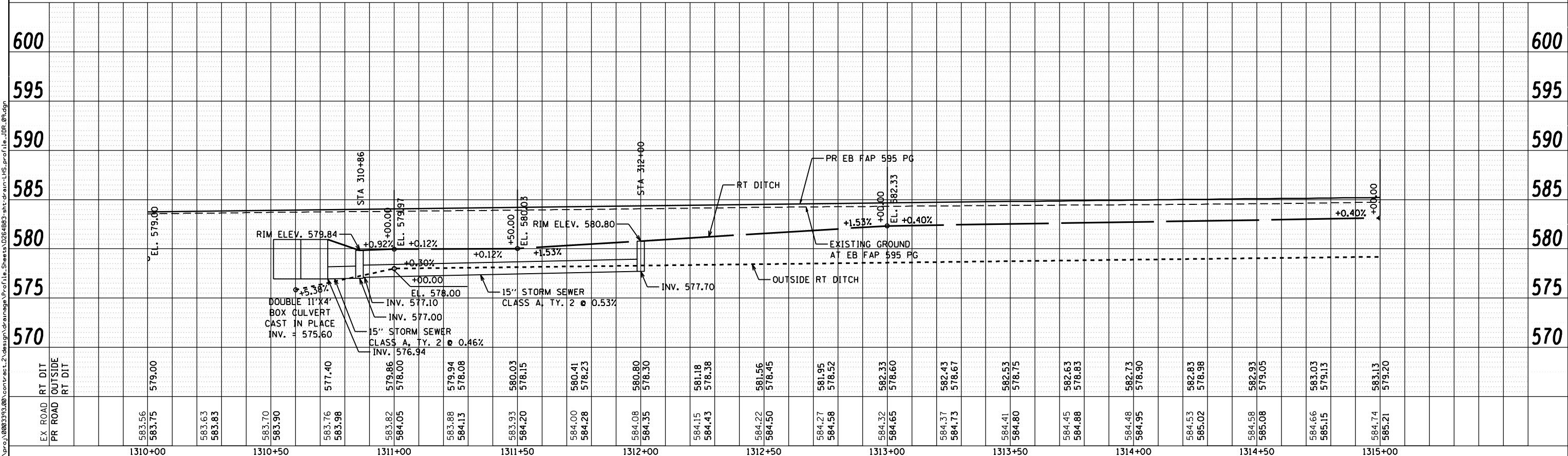
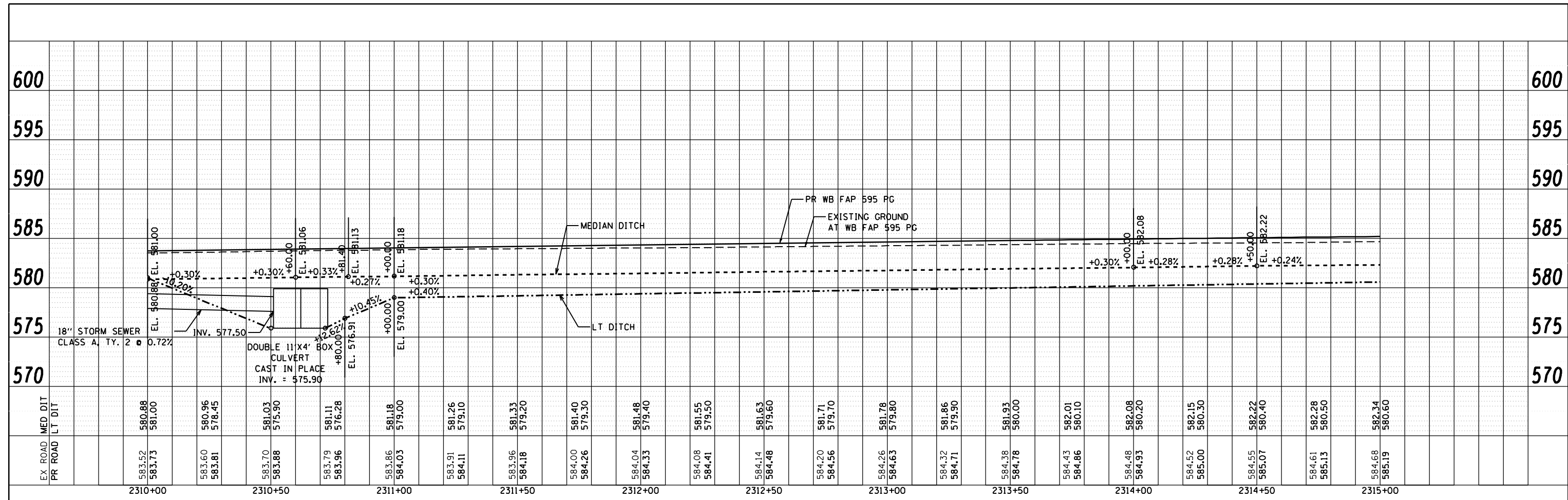
USER NAME = jberendzen	DESIGNED - EPS	REVISED -
PLOT SCALE = 48.0000' / IN.	DRAWN - NT	REVISED -
PLOT DATE = 12/19/2014	CHECKED - DJO	REVISED -
	DATE - 12/19/2014	REVISED -

**STATE OF ILLINOIS  
 DEPARTMENT OF TRANSPORTATION**

**FAP 595 (JOHN DEERE ROAD)  
 PROPOSED DRAINAGE PROFILE**

SCALE: 1 : 20 SHEET NO. OF SHEETS STA. TO STA.

F.A.P. RTE.	SECTION	COUNTY	TOTAL SHEETS	SHEET NO.
595	(142-1, 142)R	ROCK ISLAND	1353	581
CONTRACT NO. 64B83			ILLINOIS FED. AID PROJECT	



**Ciorba Group, Inc.**  
 CONSULTING ENGINEERS  
 5507 North Cumberland Avenue, Suite 402  
 Chicago, Illinois 60656  
 Tel. 773.776.4009 Fax 773.776.4014

USER NAME = jberendzen	DESIGNED - EPS	REVISED -
PLOT SCALE = 48.0000' / IN.	DRAWN - NT	REVISED -
PLOT DATE = 12/18/2014	CHECKED - DJO	REVISED -
	DATE - 12/19/2014	REVISED -

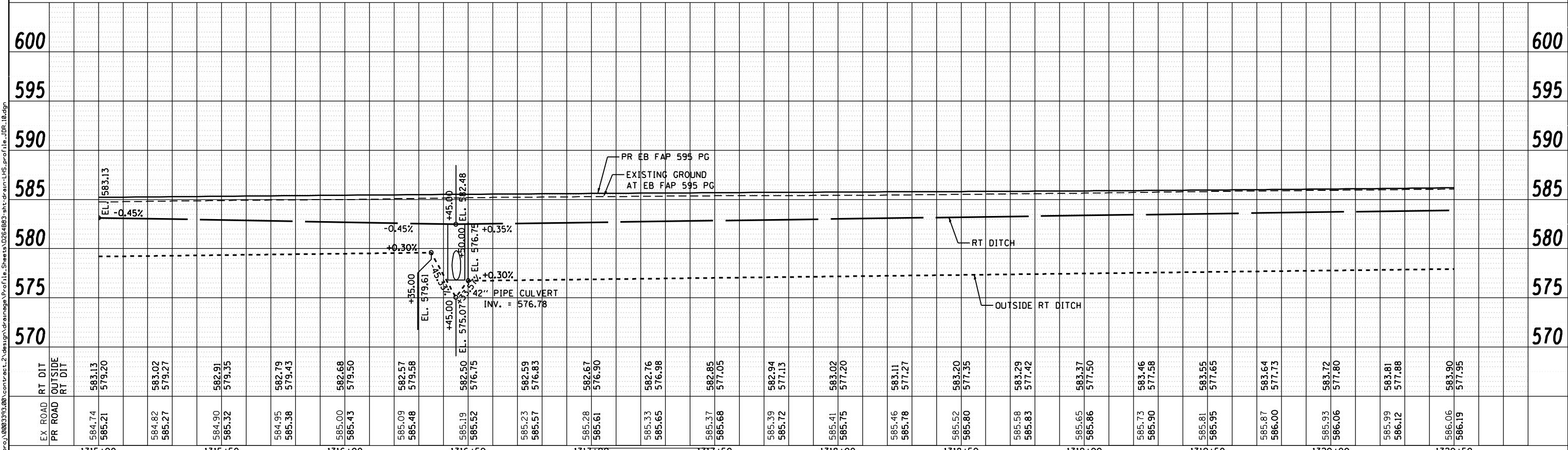
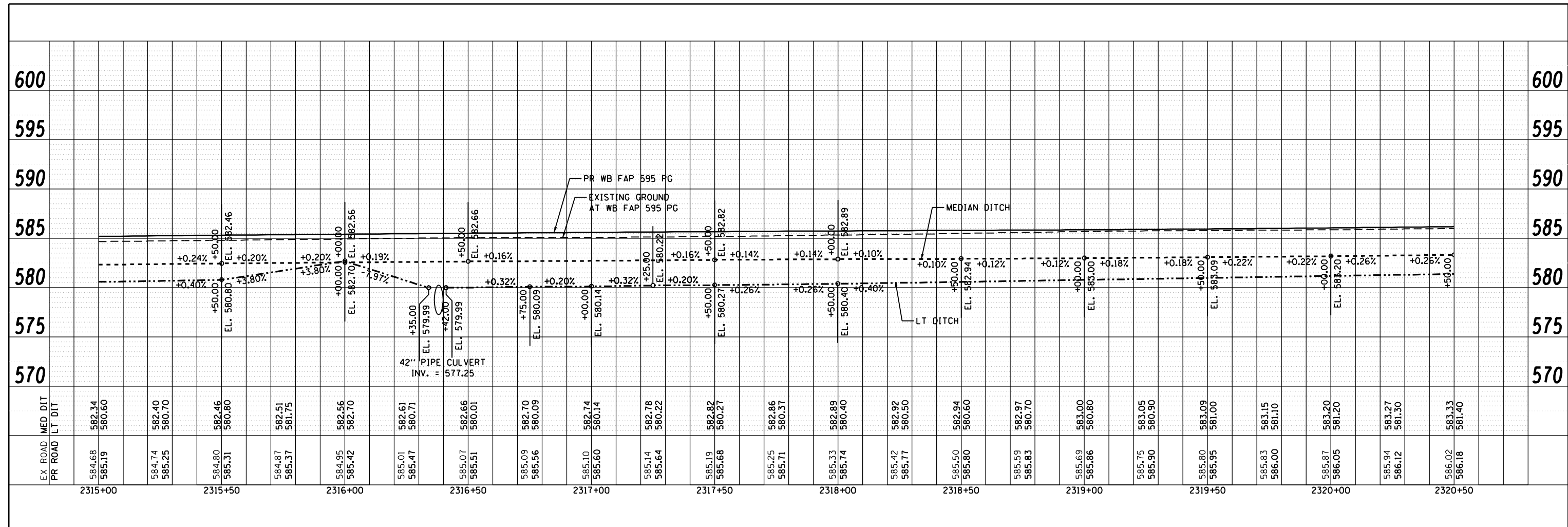
**STATE OF ILLINOIS  
 DEPARTMENT OF TRANSPORTATION**

**FAP 595 (JOHN DEERE ROAD)  
 PROPOSED DRAINAGE PROFILE**

SCALE: 1 : 20      SHEET NO.      OF      SHEETS      STA.      TO      STA.

F.A.P. RTE. 595	SECTION (142-1, 142)R	COUNTY ROCK ISLAND	TOTAL SHEETS 1353	SHEET NO. 582
CONTRACT NO. 64B83			ILLINOIS FED. AID PROJECT	

FILE NAME: c:\p\proj\080319108\contract\_2\design\drainage\Profile\116\_Sheets\0264883-shd-drain-L145-profile\_1001\_10.dgn



**Ciorba Group, Inc.**  
 CONSULTING ENGINEERS  
 5507 North Cumberland Avenue, Suite 402  
 Chicago, Illinois 60656  
 Tel. 773.776.4009 Fax 773.776.4014

USER NAME = jberendzen	DESIGNED - EPS	REVISED -
PLOT SCALE = 48.0000" / IN.	DRAWN - NT	REVISED -
PLOT DATE = 12/18/2014	CHECKED - DJO	REVISED -
	DATE - 12/19/2014	REVISED -

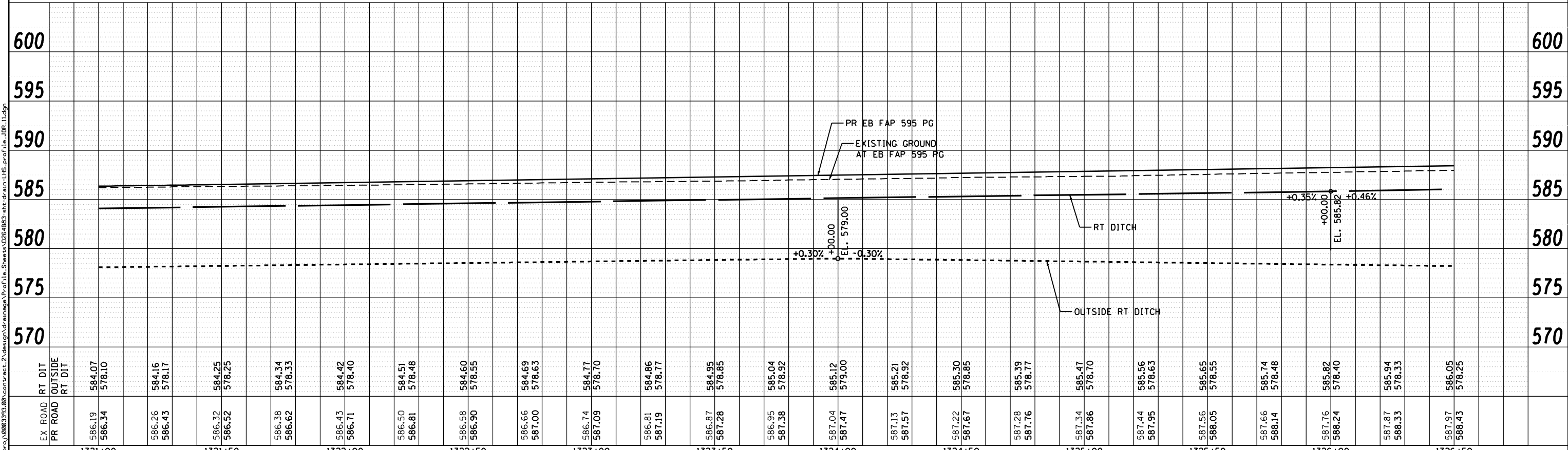
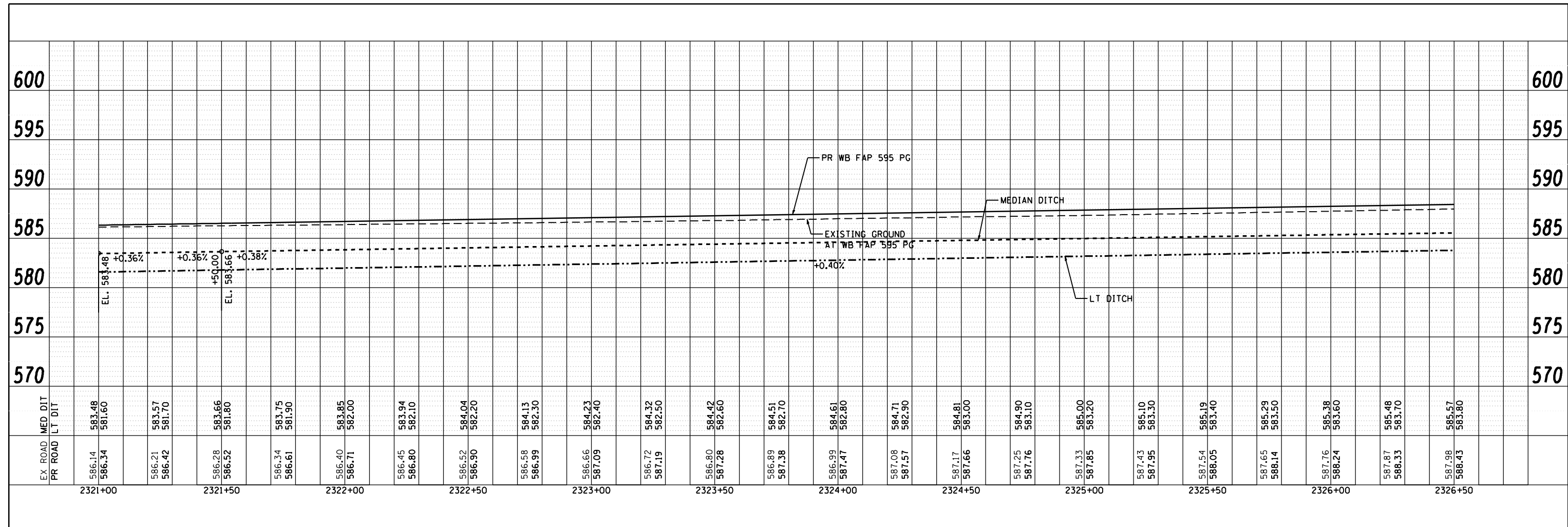
**STATE OF ILLINOIS  
 DEPARTMENT OF TRANSPORTATION**

**FAP 595 (JOHN DEERE ROAD)  
 PROPOSED DRAINAGE PROFILE**

SCALE: 1 : 20      SHEET NO.      OF      SHEETS      STA.      TO      STA.

F.A.P. R.T.E. 595	SECTION (142-1, 142)R	COUNTY ROCK ISLAND	TOTAL SHEETS 1353	SHEET NO. 583
CONTRACT NO. 64883			ILLINOIS FED. AID PROJECT	

FILE NAME: c:\p\proj\080319108\contract\_2\design\drainage\Profile\_Sheets\0264883-shr-drain-LHS-profile\_100\_11.dgn



**Ciorba Group, Inc.**  
 CONSULTING ENGINEERS  
 5507 North Cumberland Avenue, Suite 402  
 Chicago, Illinois 60656  
 Tel. 773.776.4009 Fax 773.776.4014

USER NAME = jberendzen	DESIGNED - EPS	REVISED -
PLOT SCALE = 48.0000' / IN.	DRAWN - NT	REVISED -
PLOT DATE = 12/18/2014	CHECKED - DJO	REVISED -
	DATE - 12/19/2014	REVISED -

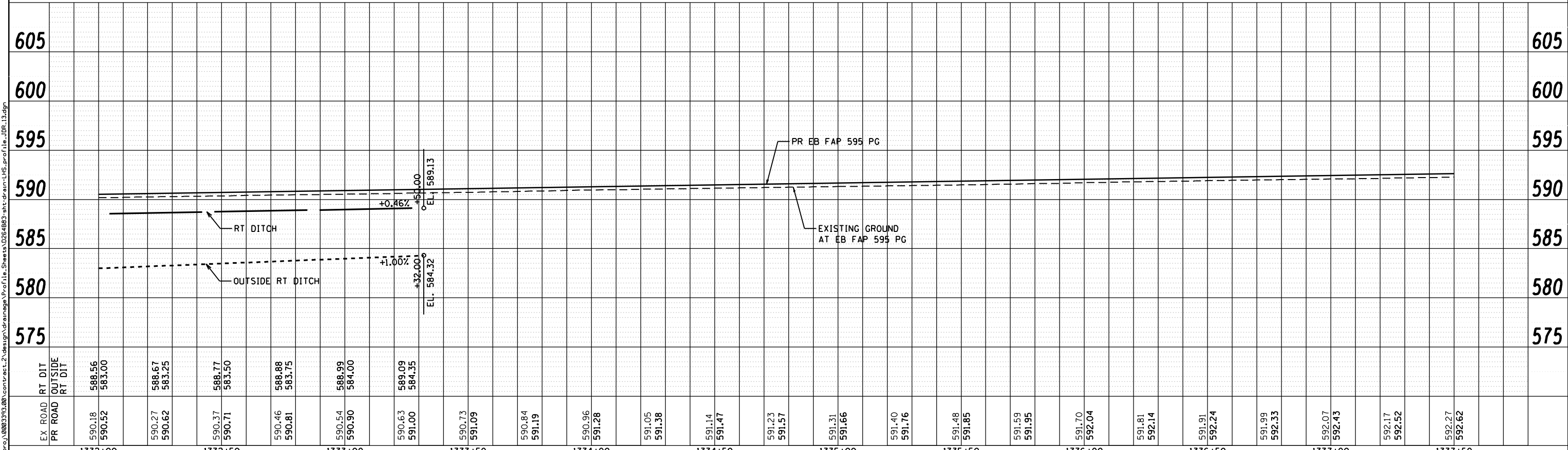
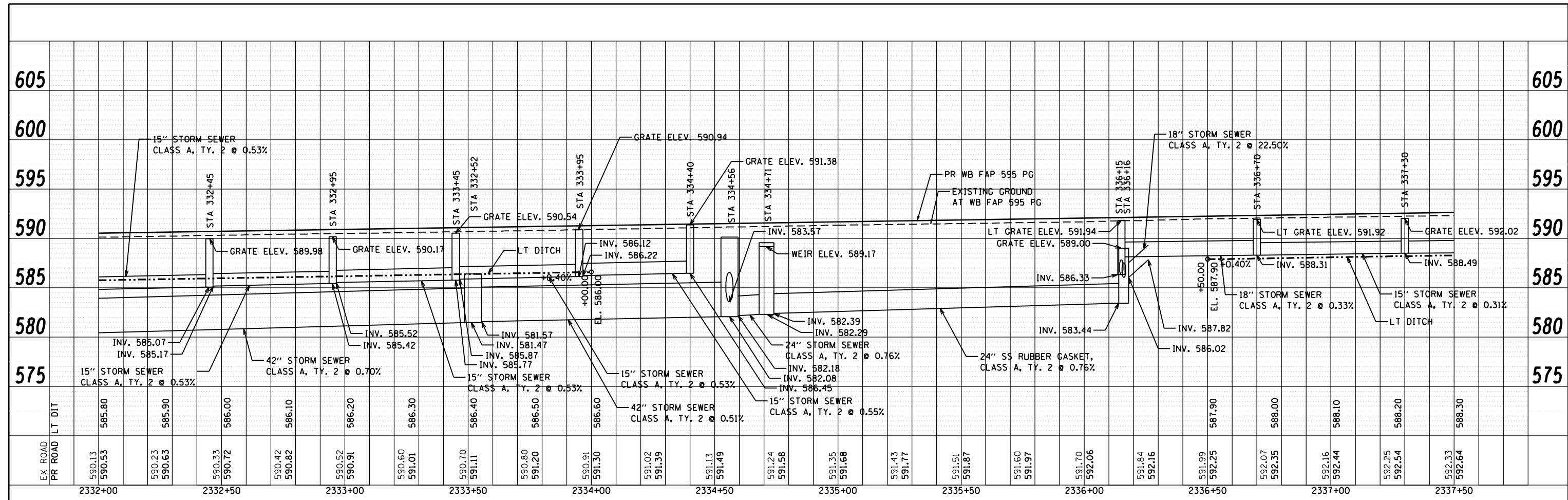
**STATE OF ILLINOIS  
 DEPARTMENT OF TRANSPORTATION**

<b>FAP 595 (JOHN DEERE ROAD)    PROPOSED DRAINAGE PROFILE</b>	
SCALE: 1 : 20	SHEET NO. OF SHEETS STA. TO STA.

F.A.P. RTE. 595	SECTION (142-1, 142)R	COUNTY ROCK ISLAND	TOTAL SHEETS 1353	SHEET NO. 584
CONTRACT NO. 64B83			ILLINOIS FED. AID PROJECT	



FILE NAME: c:\p\proj\0802393\08\contract\2\design\drainage\Profile\_Sheets\0264883-shr-drain-LHS-profile-100-13.dgn



EX. ROAD	PR. ROAD	RT DIT	OUTSIDE RT DIT	RT DIT	LT DIT	PR. ROAD	EX. ROAD
590.18	590.52	588.56	583.00	583.00	585.80	590.13	590.53
590.27	590.62	588.67	583.25	583.25	585.90	590.23	590.63
590.37	590.71	588.77	583.50	583.50	586.00	590.33	590.72
590.46	590.81	588.88	583.75	583.75	586.10	590.42	590.82
590.54	590.90	588.99	584.00	584.00	586.20	590.52	590.91
590.63	591.00	589.09	584.35	584.35	586.30	590.60	591.01
590.73	591.09	589.19	584.60	584.60	586.40	590.70	591.11
590.84	591.19	589.29	584.85	584.85	586.50	590.80	591.20
590.96	591.28	589.39	585.10	585.10	586.60	590.91	591.30
591.05	591.38	589.49	585.35	585.35	586.70	591.02	591.39
591.14	591.47	589.59	585.60	585.60	586.80	591.13	591.49
591.23	591.57	589.69	585.85	585.85	586.90	591.24	591.58
591.31	591.66	589.79	586.10	586.10	587.00	591.35	591.68
591.40	591.76	589.89	586.35	586.35	587.10	591.43	591.77
591.48	591.85	589.99	586.60	586.60	587.20	591.51	591.87
591.59	591.95	590.09	586.85	586.85	587.30	591.60	591.97
591.70	592.04	590.19	587.10	587.10	587.40	591.70	592.06
591.81	592.14	590.29	587.35	587.35	587.50	591.84	592.16
591.91	592.24	590.39	587.60	587.60	587.60	591.99	592.25
591.99	592.33	590.49	587.85	587.85	587.70	592.07	592.35
592.07	592.43	590.59	588.10	588.10	587.80	592.16	592.44
592.17	592.52	590.69	588.35	588.35	587.90	592.25	592.54
592.27	592.62	590.79	588.60	588.60	588.00	592.33	592.64

**Ciorba Group, Inc.**  
 CONSULTING ENGINEERS  
 6507 North Cumberland Avenue, Suite 402  
 Chicago, Illinois 60656  
 Tel. 773.776.4009 Fax 773.776.4014

USER NAME = jberendzen	DESIGNED - EPS	REVISED -
PLOT SCALE = 48.0000" / IN.	DRAWN - NT	REVISED -
PLOT DATE = 12/18/2014	CHECKED - DJO	REVISED -
	DATE - 12/19/2014	REVISED -

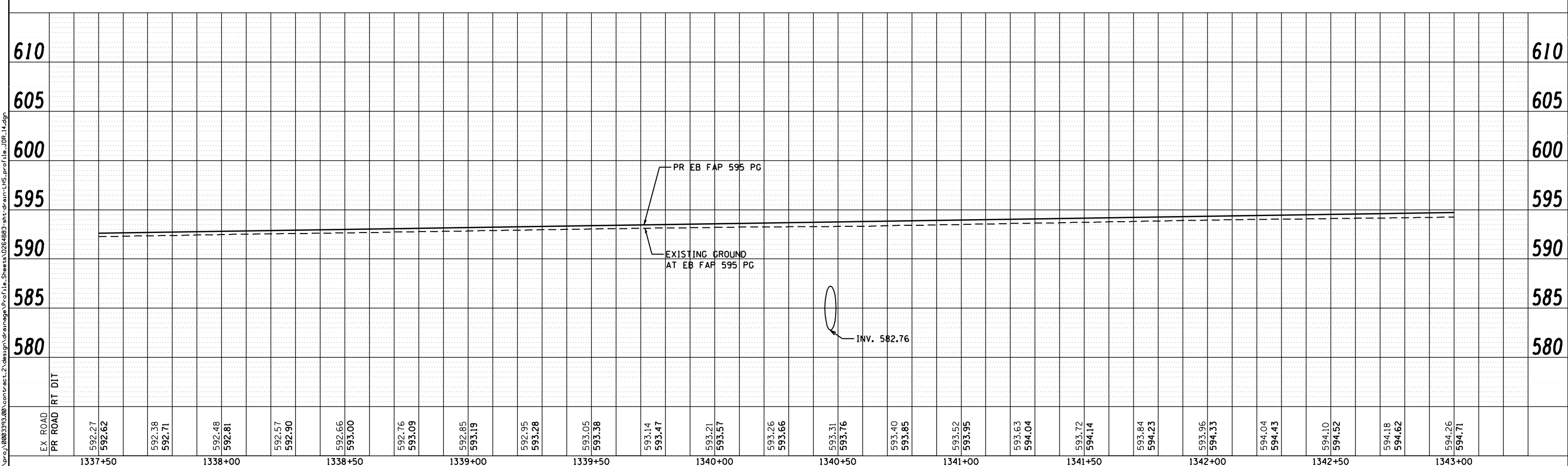
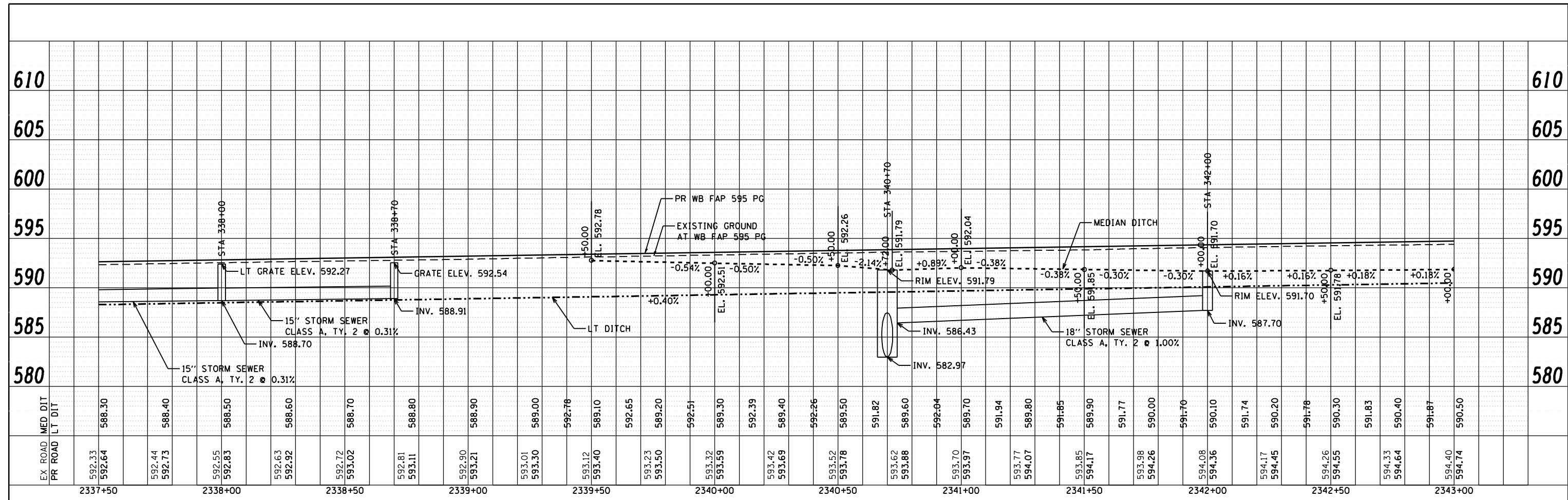
**STATE OF ILLINOIS**  
**DEPARTMENT OF TRANSPORTATION**

**FAP 595 (JOHN DEERE ROAD)**  
**PROPOSED DRAINAGE PROFILE**

SCALE: 1 : 20

SHEET NO. OF SHEETS STA. TO STA.

F.A.P. RTE.	SECTION	COUNTY	TOTAL SHEETS	SHEET NO.
595	(142-1, 142)R	ROCK ISLAND	1353	586
CONTRACT NO. 64B83				
ILLINOIS FED. AID PROJECT				



**Ciorba Group, Inc.**  
 CONSULTING ENGINEERS  
 5507 North Cumberland Avenue, Suite 402  
 Chicago, Illinois 60656  
 Tel. 773.776.4009 Fax 773.776.4014

USER NAME = jberendzen	DESIGNED - EPS	REVISED -
PLOT SCALE = 48.0000' / IN.	DRAWN - NT	REVISED -
PLOT DATE = 12/18/2014	CHECKED - DJO	REVISED -
	DATE - 12/19/2014	REVISED -

**STATE OF ILLINOIS  
 DEPARTMENT OF TRANSPORTATION**

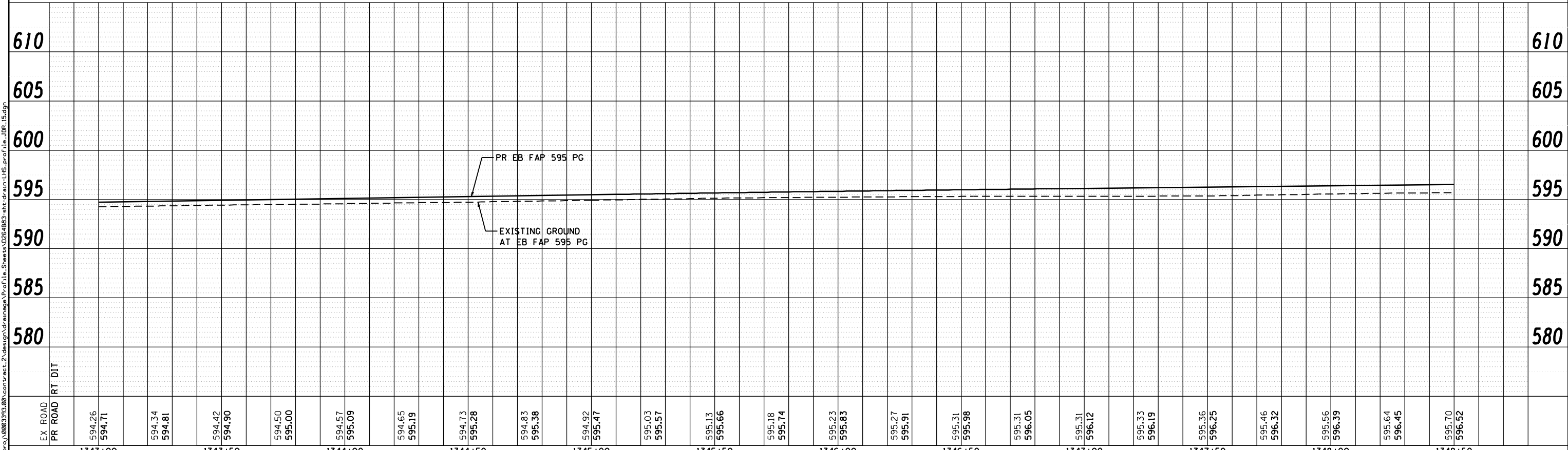
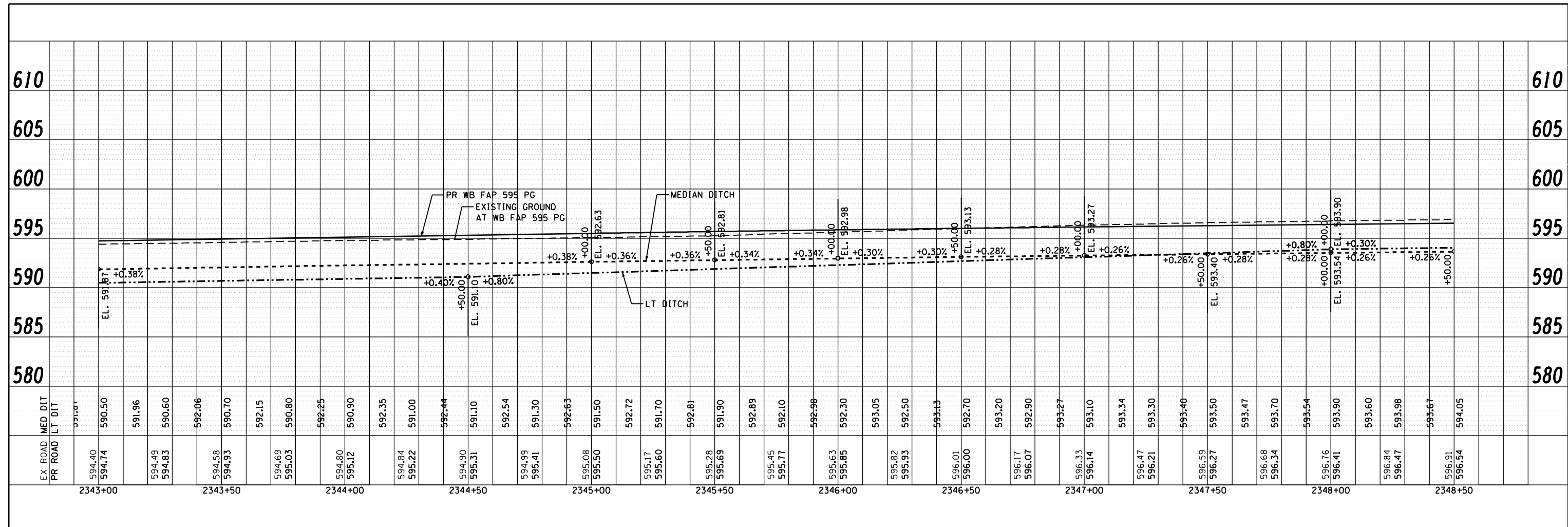
**FAP 595 (JOHN DEERE ROAD)  
 PROPOSED DRAINAGE PROFILE**

SCALE: 1 : 20      SHEET NO.      OF      SHEETS      STA.      TO      STA.

F.A.P. RTE. 595	SECTION (142-1, 142)R	COUNTY ROCK ISLAND	TOTAL SHEETS 1353	SHEET NO. 587
CONTRACT NO. 64B83			ILLINOIS FED. AID PROJECT	

FILE NAME: c:\p\proj\080319108\contract\_2\design\drainage\Profile\_Sheets\0264883-shd-drain-LHS\_Profile\_IDR\_1.dgn

FILE NAME: c:\p\proj\080319108\contract\_2\design\drainage\Profile\_Sheets\0264883-shd-drain-LHS-profile\_1001\_10.dgn



EX ROAD PR ROAD	594.26 594.71	594.34 594.81	594.42 594.90	594.50 595.00	594.57 595.09	594.65 595.19	594.73 595.28	594.83 595.38	594.92 595.47	595.03 595.57	595.13 595.66	595.18 595.74	595.23 595.83	595.27 595.91	595.31 595.98	595.31 596.05	595.31 596.12	595.33 596.19	595.36 596.25	595.46 596.32	595.56 596.39	595.64 596.45	595.70 596.52
2343+00	2343+50		2344+00		2344+50		2345+00		2345+50		2346+00		2346+50		2347+00		2347+50		2348+00		2348+50		

**Ciorba Group, Inc.**  
CONSULTING ENGINEERS  
5507 North Cumberland Avenue, Suite 402  
Chicago, Illinois 60656  
Tel. 773.776.4009 Fax 773.776.4014

USER NAME = jberendzen	DESIGNED - EPS	REVISED -
PLOT SCALE = 48.0000' / IN.	DRAWN - NT	REVISED -
PLOT DATE = 12/19/2014	CHECKED - DJO	REVISED -
	DATE - 12/19/2014	REVISED -

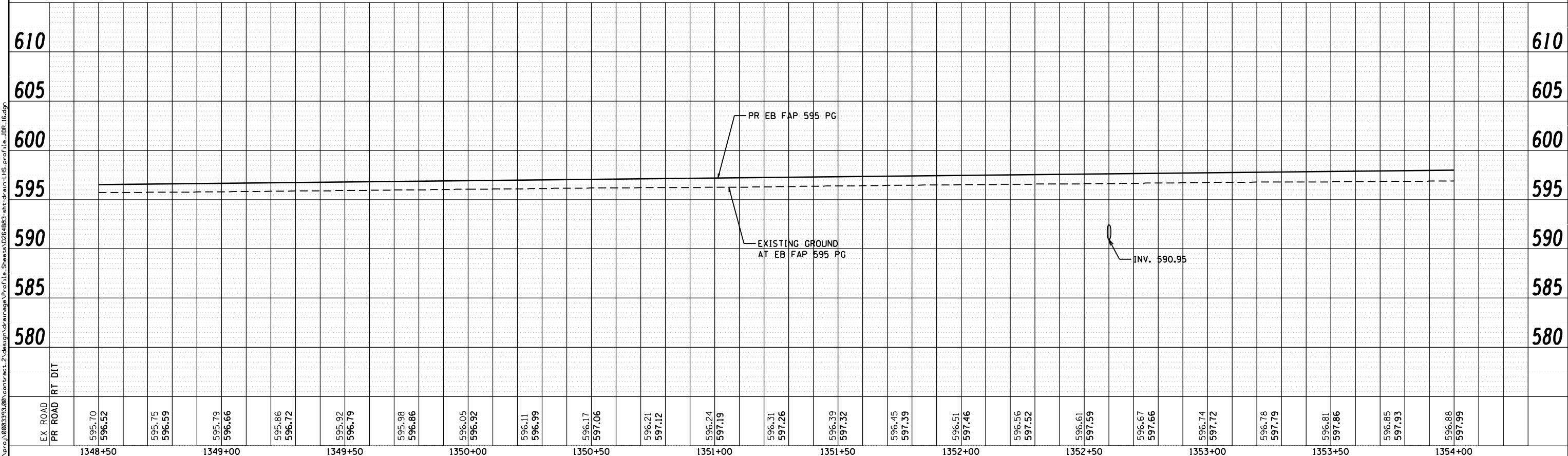
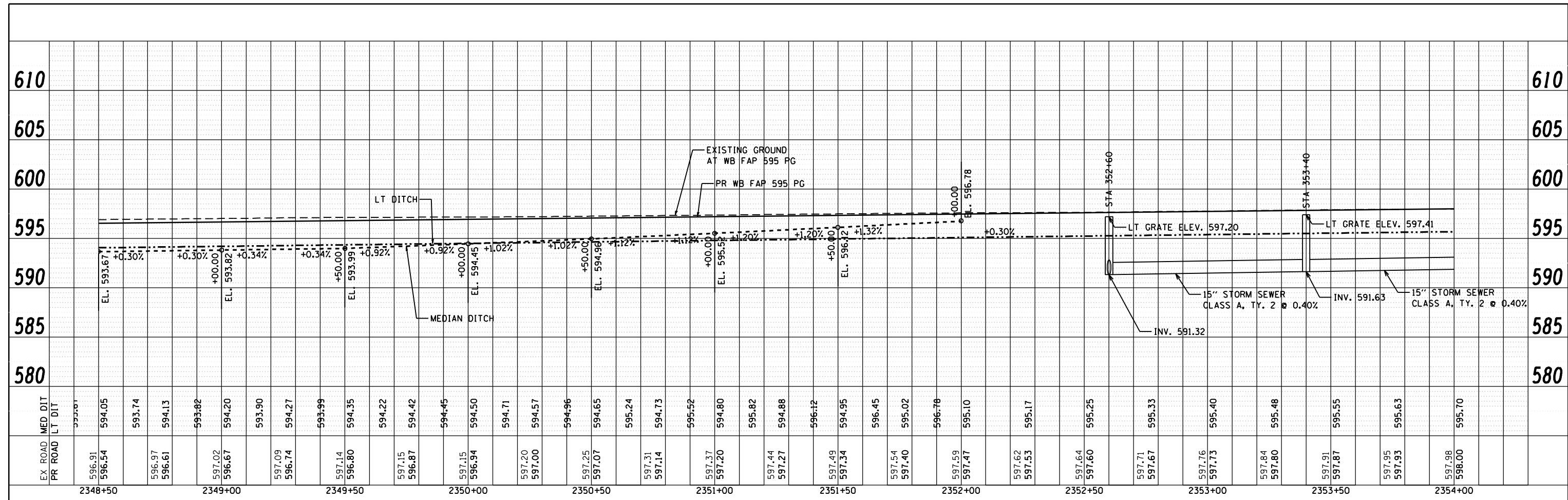
STATE OF ILLINOIS  
DEPARTMENT OF TRANSPORTATION

FAP 595 (JOHN DEERE ROAD)  
PROPOSED DRAINAGE PROFILE

SCALE: 1 : 20 SHEET NO. OF SHEETS STA. TO STA.

F.A.P. RTE.	SECTION	COUNTY	TOTAL SHEETS	SHEET NO.
595	(142-1, 142)R	ROCK ISLAND	1353	588
CONTRACT NO. 64B83			ILLINOIS FED. AID PROJECT	





FILE NAME: c:\projects\080319108\contract\_2\design\drainage\Profile\_Sheets\0264883-shd-drain-LHS-profile\_100\_16.dgn

**Ciorba Group, Inc.**  
 CONSULTING ENGINEERS  
 5507 North Cumberland Avenue, Suite 402  
 Chicago, Illinois 60656  
 Tel. 773.776.4009 Fax 773.776.4014

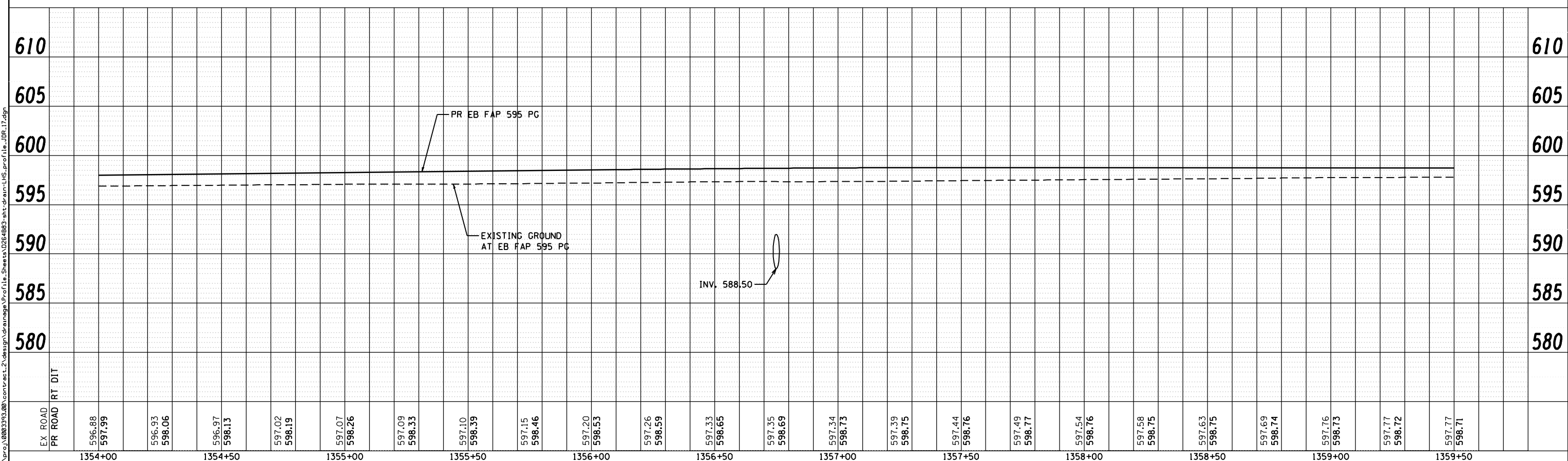
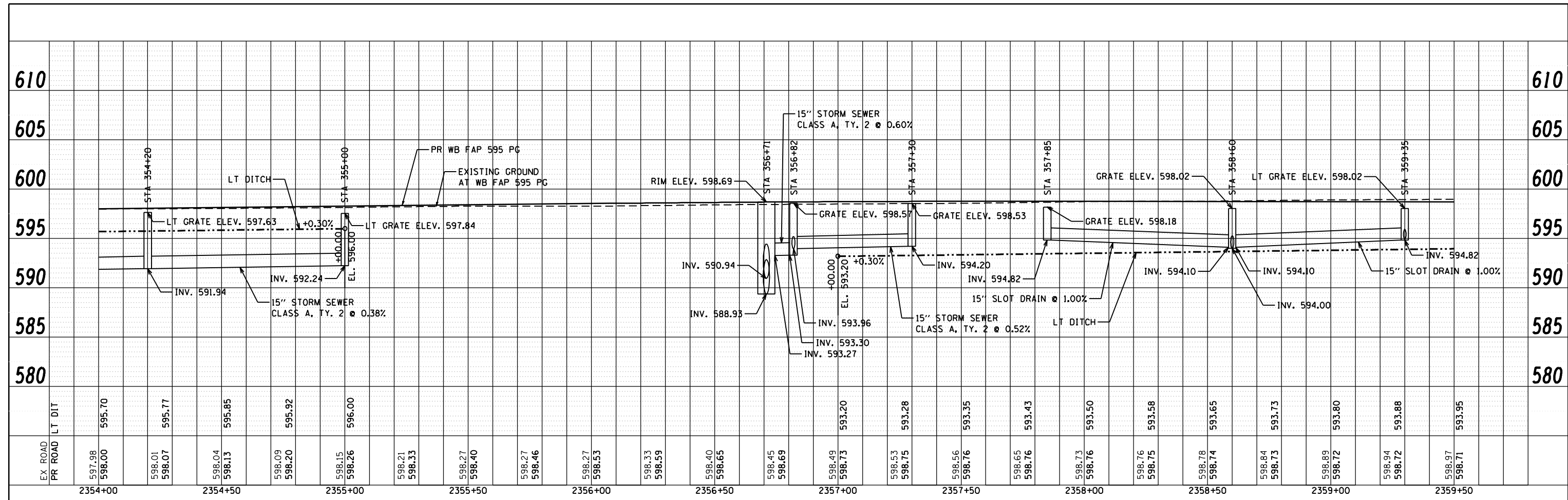
USER NAME = jberendzen	DESIGNED - EPS	REVISED -
PLOT SCALE = 48.0000' / IN.	DRAWN - NT	REVISED -
PLOT DATE = 12/19/2014	CHECKED - DJO	REVISED -
	DATE - 12/19/2014	REVISED -

**STATE OF ILLINOIS  
 DEPARTMENT OF TRANSPORTATION**

**FAP 595 (JOHN DEERE ROAD)  
 PROPOSED DRAINAGE PROFILE**

SCALE: 1 : 20      SHEET NO.      OF      SHEETS      STA.      TO      STA.

F.A.P. RTE. 595	SECTION (142-1, 142)R	COUNTY ROCK ISLAND	TOTAL SHEETS 1353	SHEET NO. 589
CONTRACT NO. 64883			ILLINOIS FED. AID PROJECT	



EX. ROAD	PR. ROAD	LT. DIT	2354+00	2354+50	2355+00	2355+50	2356+00	2356+50	2357+00	2357+50	2358+00	2358+50	2359+00	2359+50																																														
597.98	598.00	595.70	598.01	598.07	595.77	598.04	598.13	598.09	598.20	595.92	598.15	598.26	596.00	598.21	598.33	598.27	598.40	598.27	598.46	598.27	598.53	598.33	598.59	598.40	598.65	598.45	598.69	598.49	598.73	593.20	598.53	598.75	593.28	598.56	598.76	593.35	598.65	598.76	593.43	598.73	598.76	593.50	598.76	598.75	593.58	598.78	598.74	593.65	598.84	598.73	593.73	598.89	598.72	593.80	598.94	598.72	593.88	598.97	598.71	593.95

**Ciorba Group, Inc.**  
 CONSULTING ENGINEERS  
 6507 North Cumberland Avenue, Suite 402  
 Chicago, Illinois 60656  
 Tel. 773.776.4009 Fax 773.776.4014

USER NAME = odow	DESIGNED - EPS	REVISED -
PLOT SCALE = 48.0000' / IN.	DRAWN - NT	REVISED -
PLOT DATE = 3/16/2015	CHECKED - DJO	REVISED -
	DATE - 12/19/2014	REVISED -

**STATE OF ILLINOIS**  
**DEPARTMENT OF TRANSPORTATION**

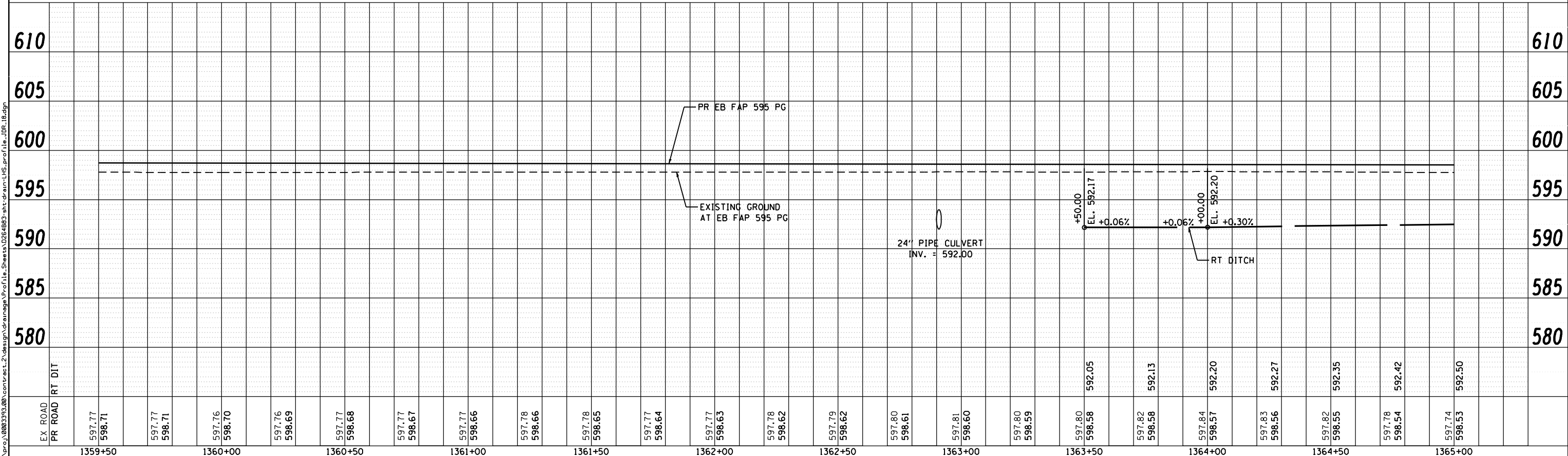
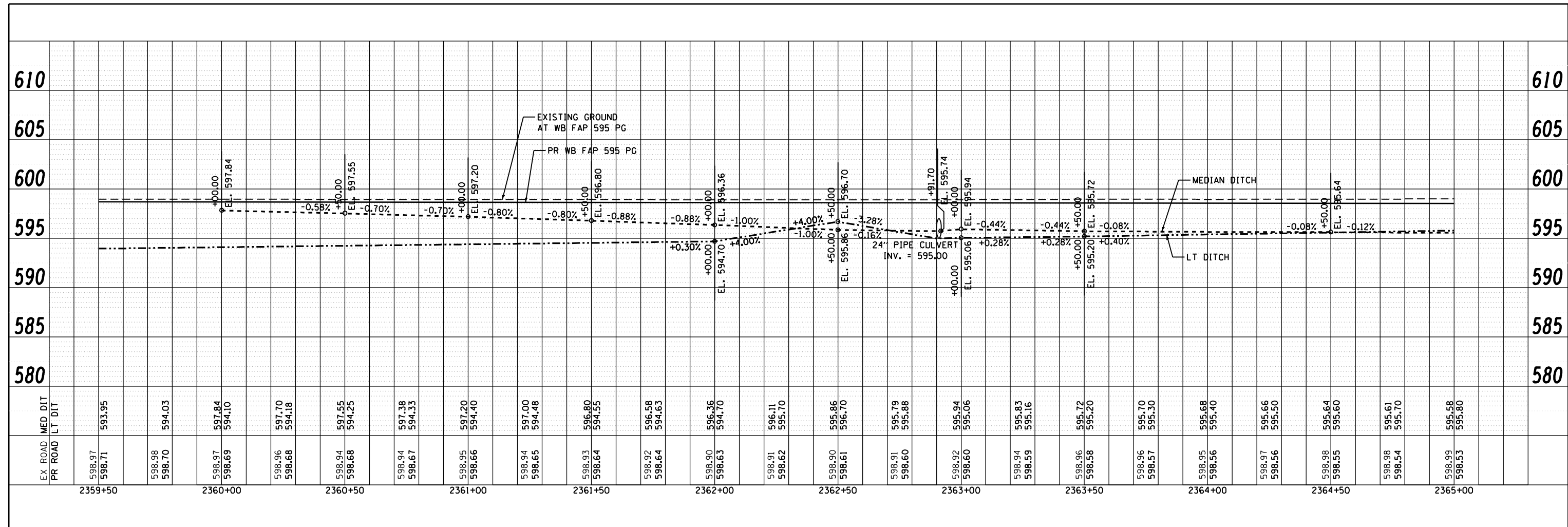
**FAP 595 (JOHN DEERE ROAD)**  
**PROPOSED DRAINAGE PROFILE**

SCALE: 1 : 20

SHEET NO. OF SHEETS STA. TO STA.

F.A.P. RTE.	SECTION	COUNTY	TOTAL SHEETS	SHEET NO.
595	(142-1, 142)R	ROCK ISLAND	1353	590
CONTRACT NO. 64883			ILLINOIS FED. AID PROJECT	

FILE NAME: c:\p\proj\080319108\contract\2\design\drainage\Profile\Sheets\0264883-shd-drain-LHS-profile\_IDR\_ID.dgn



**Ciorba Group, Inc.**  
 CONSULTING ENGINEERS  
 6507 North Cumberland Avenue, Suite 402  
 Chicago, Illinois 60656  
 Tel. 773.776.4009 Fax 773.776.4014

USER NAME = jberendzen	DESIGNED - EPS	REVISED -
PLOT SCALE = 48.0000' / IN.	DRAWN - NT	REVISED -
PLOT DATE = 12/19/2014	CHECKED - DJO	REVISED -
	DATE - 12/19/2014	REVISED -

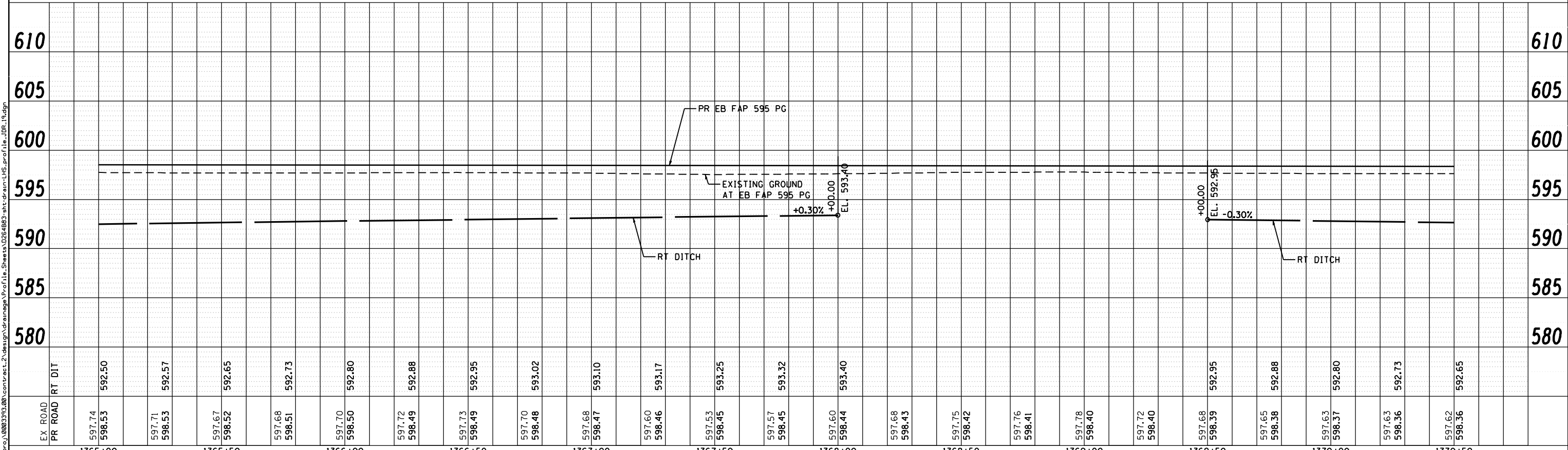
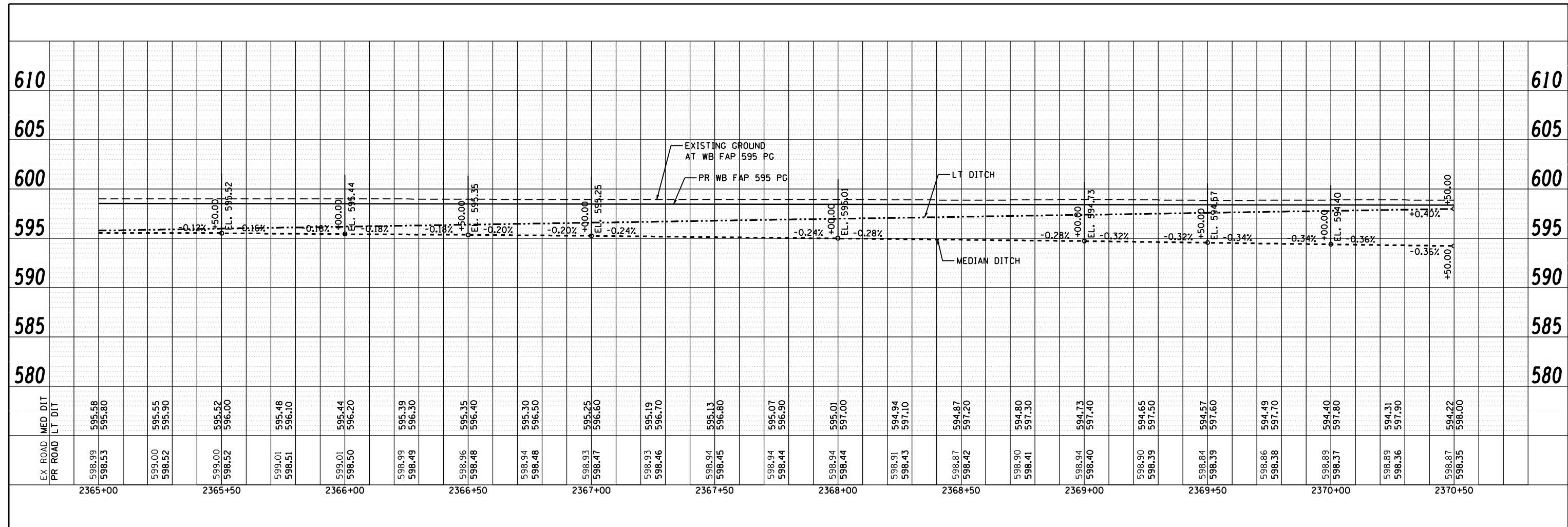
**STATE OF ILLINOIS  
 DEPARTMENT OF TRANSPORTATION**

**FAP 595 (JOHN DEERE ROAD)  
 PROPOSED DRAINAGE PROFILE**

SCALE: 1 : 20    SHEET NO.    OF    SHEETS    STA.    TO STA.

F.A.P. RTE. 595	SECTION (142-1, 142)R	COUNTY ROCK ISLAND	TOTAL SHEETS 1353	SHEET NO. 591
CONTRACT NO. 64B83			ILLINOIS FED. AID PROJECT	

FILE NAME: c:\projects\0803393\08\contract\2\design\drainage\Profile\_Sheets\0264883-shr.drain-LHS\_Profile.dgn



**Ciorba Group, Inc.**  
 CONSULTING ENGINEERS  
 5507 North Cumberland Avenue, Suite 402  
 Chicago, Illinois 60656  
 Tel. 773.776.4009 Fax 773.776.4014

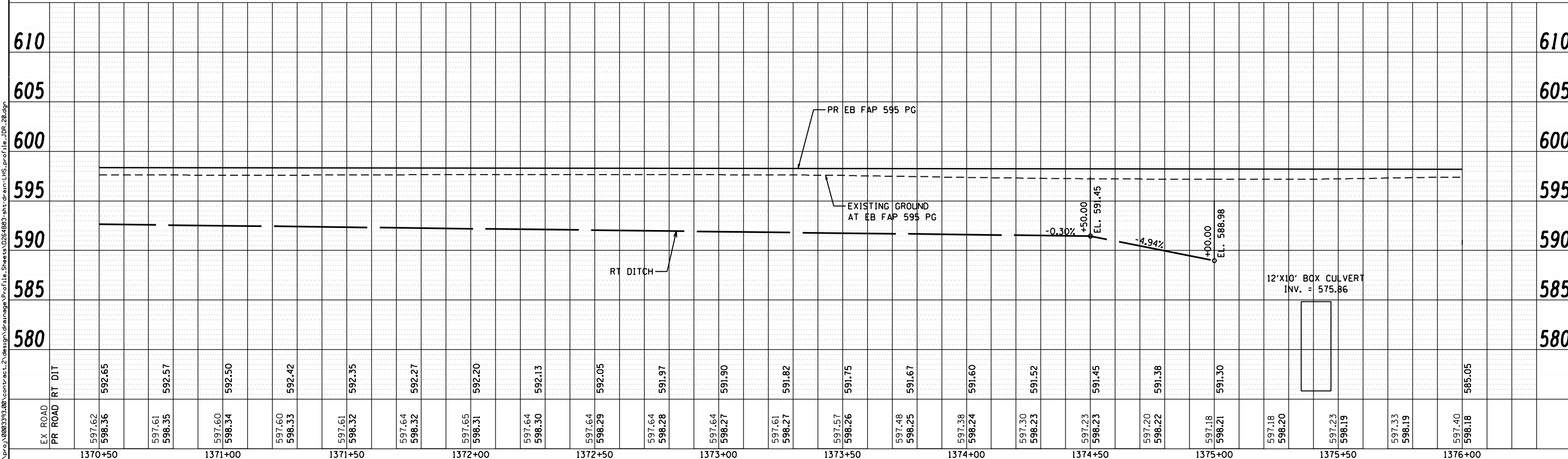
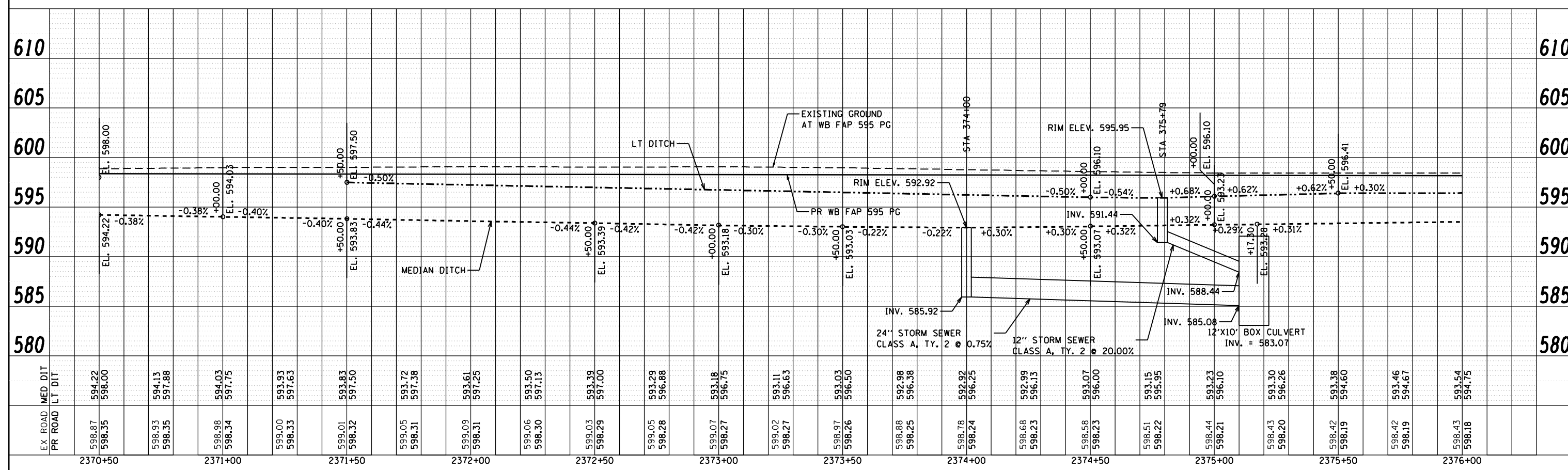
USER NAME = jberendzen	DESIGNED - EPS	REVISED -
PLOT SCALE = 48.0000' / IN.	DRAWN - NT	REVISED -
PLOT DATE = 12/19/2014	CHECKED - DJO	REVISED -
	DATE - 12/19/2014	REVISED -

**STATE OF ILLINOIS  
 DEPARTMENT OF TRANSPORTATION**

**FAP 595 (JOHN DEERE ROAD)  
 PROPOSED DRAINAGE PROFILE**

SCALE: 1 : 20      SHEET NO.      OF      SHEETS      STA.      TO STA.

F.A.P. RTE. 595	SECTION (142-1, 142)R	COUNTY ROCK ISLAND	TOTAL SHEETS 1353	SHEET NO. 592
CONTRACT NO. 64B83			ILLINOIS FED. AID PROJECT	



**Ciorba Group, Inc.**  
 CONSULTING ENGINEERS  
 5507 North Cumberland Avenue, Suite 402  
 Chicago, Illinois 60656  
 Tel. 773.776.4009 Fax 773.776.4014

USER NAME = jberendzen	DESIGNED - EPS	REVISED -
PLOT SCALE = 48.0000' / IN.	CHECKED - DJO	REVISED -
PLOT DATE = 12/18/2014	DATE - 12/19/2014	REVISED -

**STATE OF ILLINOIS  
 DEPARTMENT OF TRANSPORTATION**

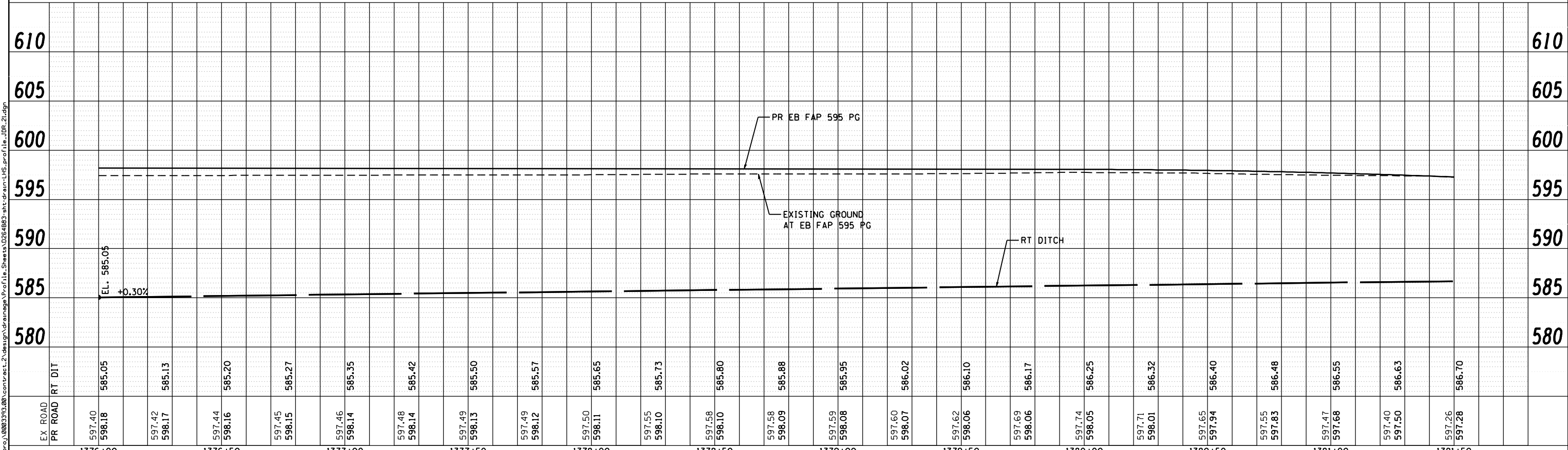
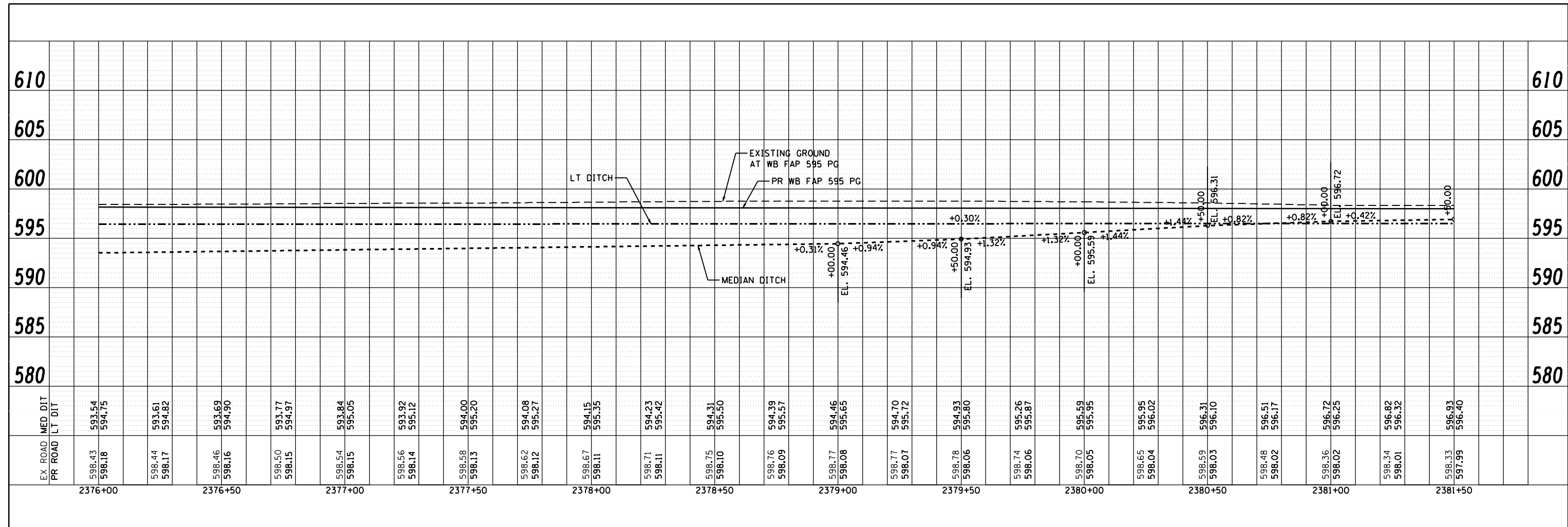
**FAP 595 (JOHN DEERE ROAD)  
 PROPOSED DRAINAGE PROFILE**

SCALE: 1 : 20      SHEET NO.      OF      SHEETS      STA.      TO      STA.

F.A.P. RTE. 595	SECTION (142-1, 142)R	COUNTY ROCK ISLAND	TOTAL SHEETS 1353	SHEET NO. 593
CONTRACT NO. 64B83			ILLINOIS FED. AID PROJECT	

FILE NAME: c:\proj\080319108\contract\2\design\drainage\Profile\_Sheets\0264883-shd-drain-LHS-profile\_100\_28.dgn

FILE NAME: c:\p\proj\080319108\contract\2\design\drainage\Profile\14\_Sheets\0264883-shd-drain-L145-profile-100-21.dgn



**Ciorba Group, Inc.**  
 CONSULTING ENGINEERS  
 5507 North Cumberland Avenue, Suite 402  
 Chicago, Illinois 60656  
 Tel. 773.776.4009 Fax 773.776.4014

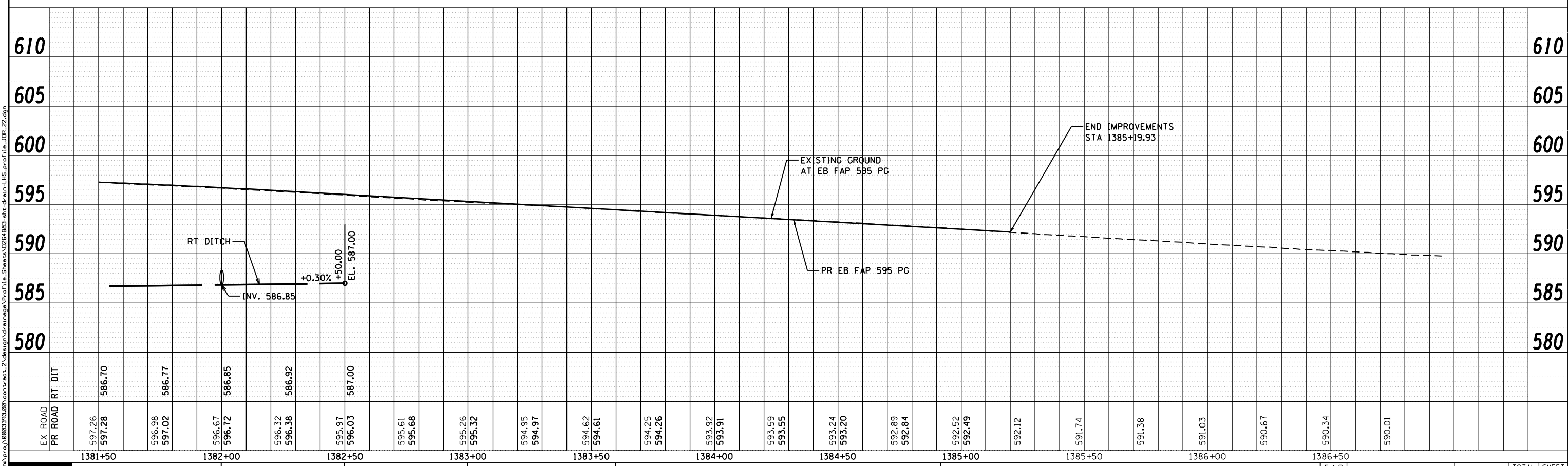
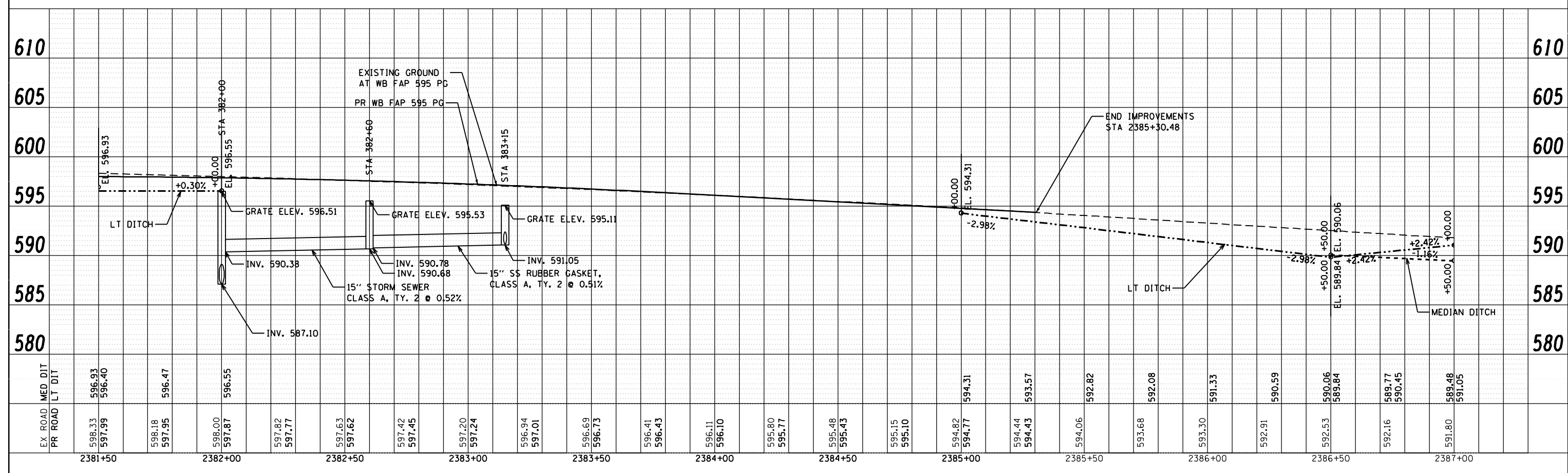
USER NAME = jberendzen	DESIGNED - EPS	REVISED -
PLOT SCALE = 48.0000" / IN.	DRAWN - NT	REVISED -
PLOT DATE = 12/19/2014	CHECKED - DJO	REVISED -
	DATE - 12/19/2014	REVISED -

**STATE OF ILLINOIS  
 DEPARTMENT OF TRANSPORTATION**

**FAP 595 (JOHN DEERE ROAD)  
 PROPOSED DRAINAGE PROFILE**

SCALE: 1 : 20 SHEET NO. OF SHEETS STA. TO STA.

F.A.P. RTE. 595	SECTION (142-1, 142)R	COUNTY ROCK ISLAND	TOTAL SHEETS 1353	SHEET NO. 594
CONTRACT NO. 64883			ILLINOIS FED. AID PROJECT	



FILE NAME: c:\p\proj\080319108\contract\2\design\drainage\p\of\116\_sheets\0264883-sh\drain\lt16.prf\116\_101\_22.dgn

**Ciorba Group, Inc.**  
 CONSULTING ENGINEERS  
 6507 North Cumberland Avenue, Suite 402  
 Chicago, Illinois 60656  
 Tel. 773.776.4009 Fax 773.776.4014

USER NAME = jberendzen	DESIGNED - EPS	REVISED -
PLOT SCALE = 48.0000' / IN.	DRAWN - NT	REVISED -
PLOT DATE = 12/19/2014	CHECKED - DJO	REVISED -
	DATE - 12/19/2014	REVISED -

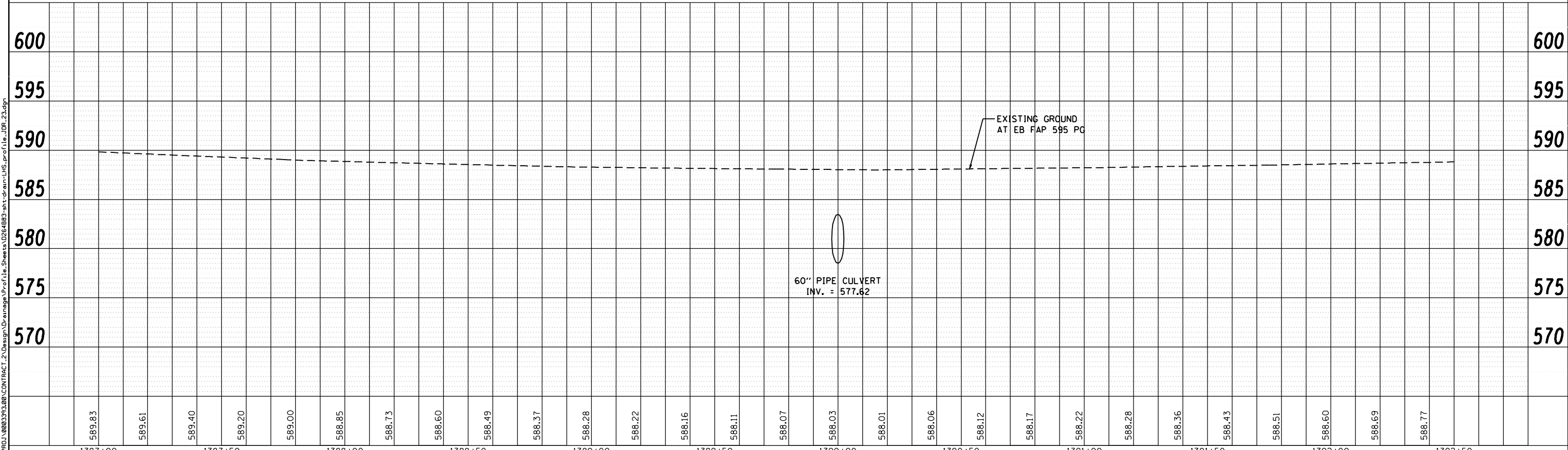
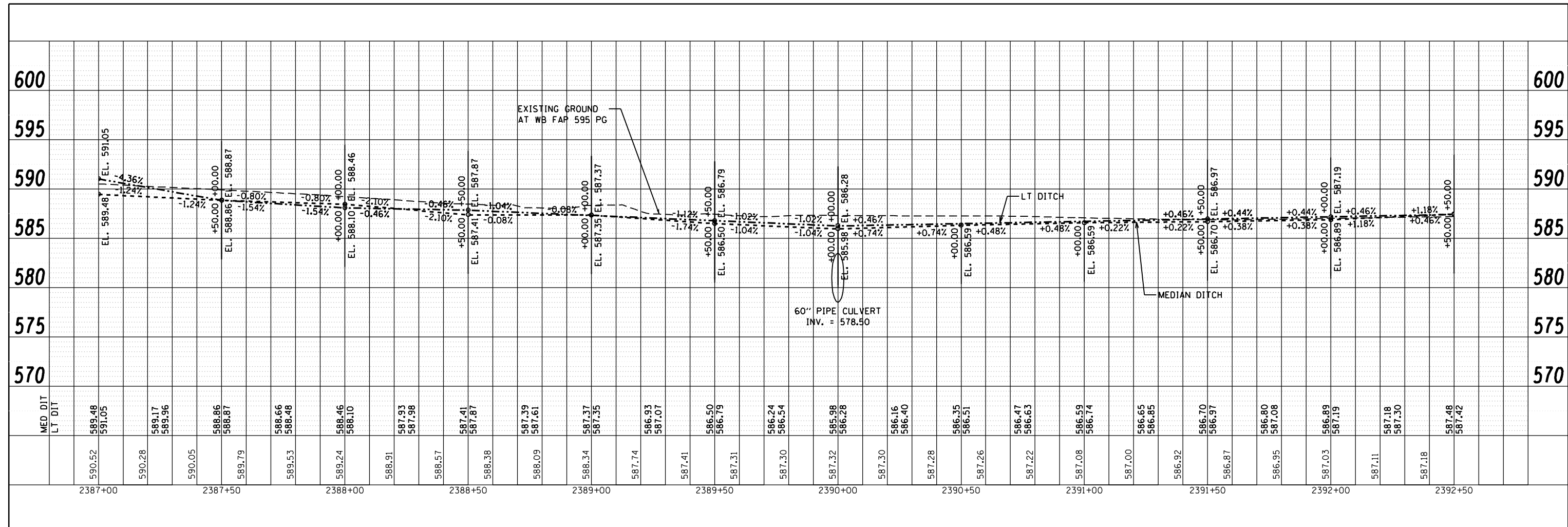
**STATE OF ILLINOIS  
 DEPARTMENT OF TRANSPORTATION**

**FAP 595 (JOHN DEERE ROAD)  
 PROPOSED DRAINAGE PROFILE**

SCALE: 1 : 20      SHEET NO.      OF      SHEETS      STA.      TO      STA.

F.A.P. RTE. 595	SECTION (142-1, 142)R	COUNTY ROCK ISLAND	TOTAL SHEETS 1353	SHEET NO. 595
CONTRACT NO. 64B83			ILLINOIS FED. AID PROJECT	

FILE NAME : N:\PROJ\080330\CONTRACT\_2\Design\Drainage\Profile\_Sheets\026483-ant-drain-LIS\_profile\_IDR\_23.dgn



**Ciorba Group, Inc.**  
 CONSULTING ENGINEERS  
 5507 North Cumberland Avenue, Suite 402  
 Chicago, Illinois 60656  
 Tel. 773.776.4009 Fax 773.776.4014

USER NAME = jberendzen	DESIGNED - EPS	REVISED -
PLOT SCALE = 48.0000' / IN.	DRAWN - NT	REVISED -
PLOT DATE = 12/19/2014	CHECKED - DJO	REVISED -
	DATE - 12/19/2014	REVISED -

**STATE OF ILLINOIS**  
**DEPARTMENT OF TRANSPORTATION**

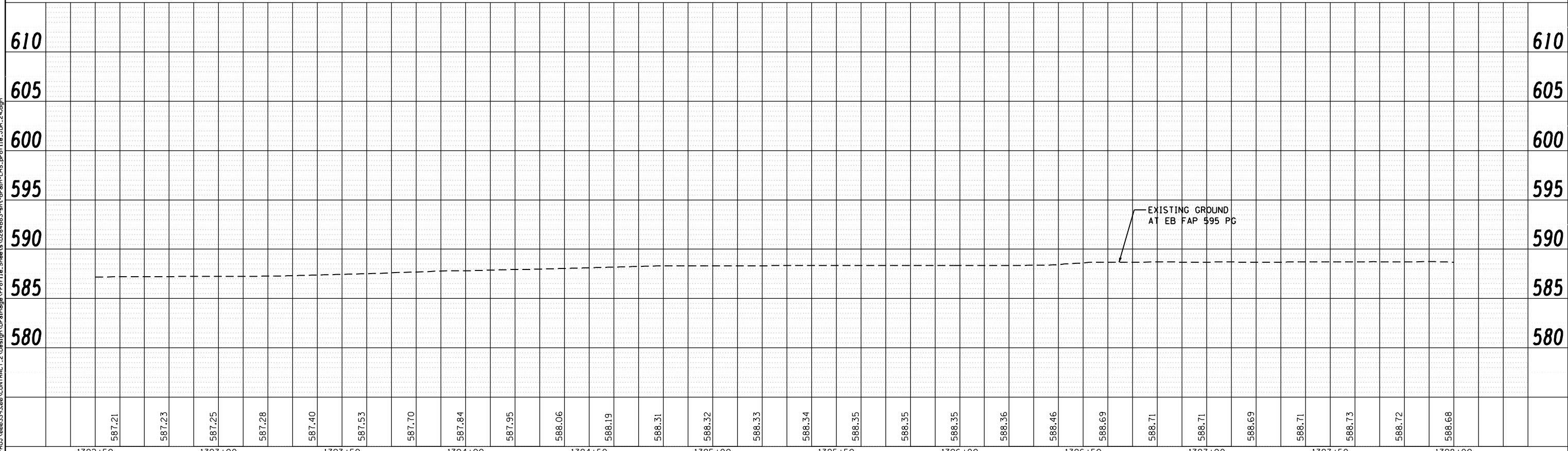
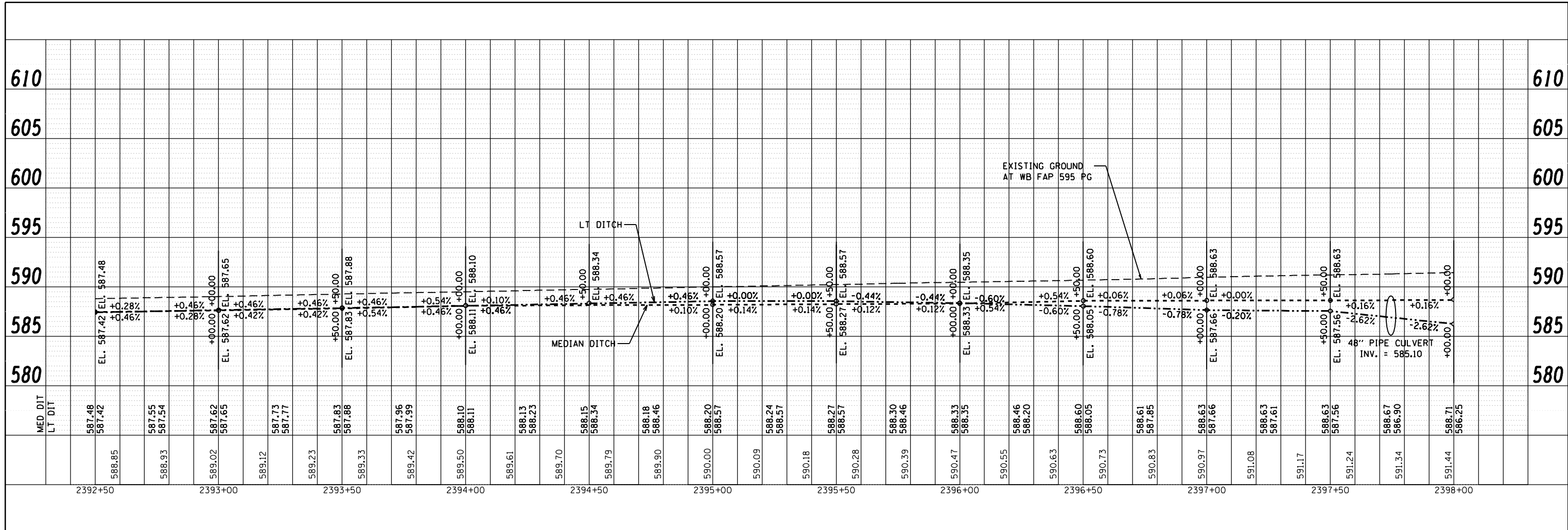
**FAP 595 (JOHN DEERE ROAD)**  
**PROPOSED DRAINAGE PROFILE**

SCALE: 1 : 20    SHEET NO.    OF    SHEETS    STA.    TO    STA.

F.A.P. RTE. 595	SECTION (142-1, 142)R	COUNTY ROCK ISLAND	TOTAL SHEETS 1353	SHEET NO. 596
CONTRACT NO. 64883			ILLINOIS FED. AID PROJECT	



FILE NAME : N:\PROJ\080393\08\CONTRACT\_2\Design\Drainage\Profile\_Sheets\026483-ant-dran-LIS\_profile\_IDR-2.dgn



587.21	587.23	587.25	587.28	587.40	587.53	587.70	587.84	587.95	588.06	588.19	588.31	588.32	588.33	588.34	588.35	588.35	588.35	588.36	588.46	588.69	588.71	588.71	588.69	588.71	588.73	588.72	588.68
1392+50	1393+00	1393+50	1394+00	1394+50	1395+00	1395+50	1396+00	1396+50	1397+00	1397+50	1398+00																

**Ciorba Group, Inc.**  
CONSULTING ENGINEERS  
5507 North Cumberland Avenue, Suite 402  
Chicago, Illinois 60656  
Tel. 773.776.4009 Fax 773.776.4014

USER NAME = jberendzen	DESIGNED - EPS	REVISED -
PLOT SCALE = 48.0000' / IN.	DRAWN - NT	REVISED -
PLOT DATE = 12/19/2014	CHECKED - DJO	REVISED -
	DATE - 12/19/2014	REVISED -

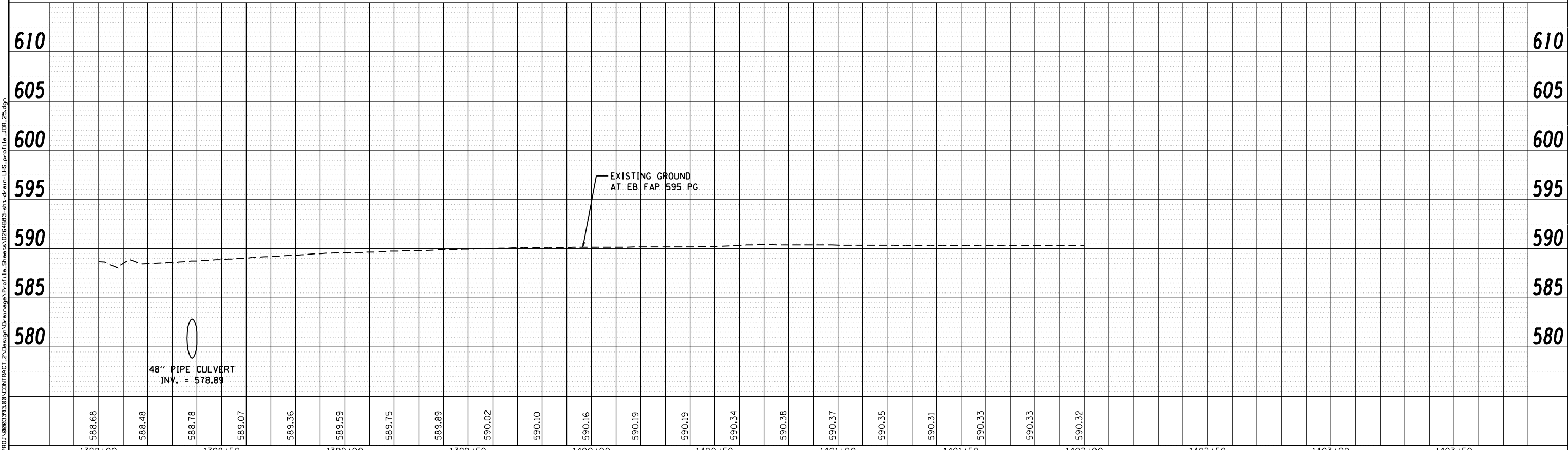
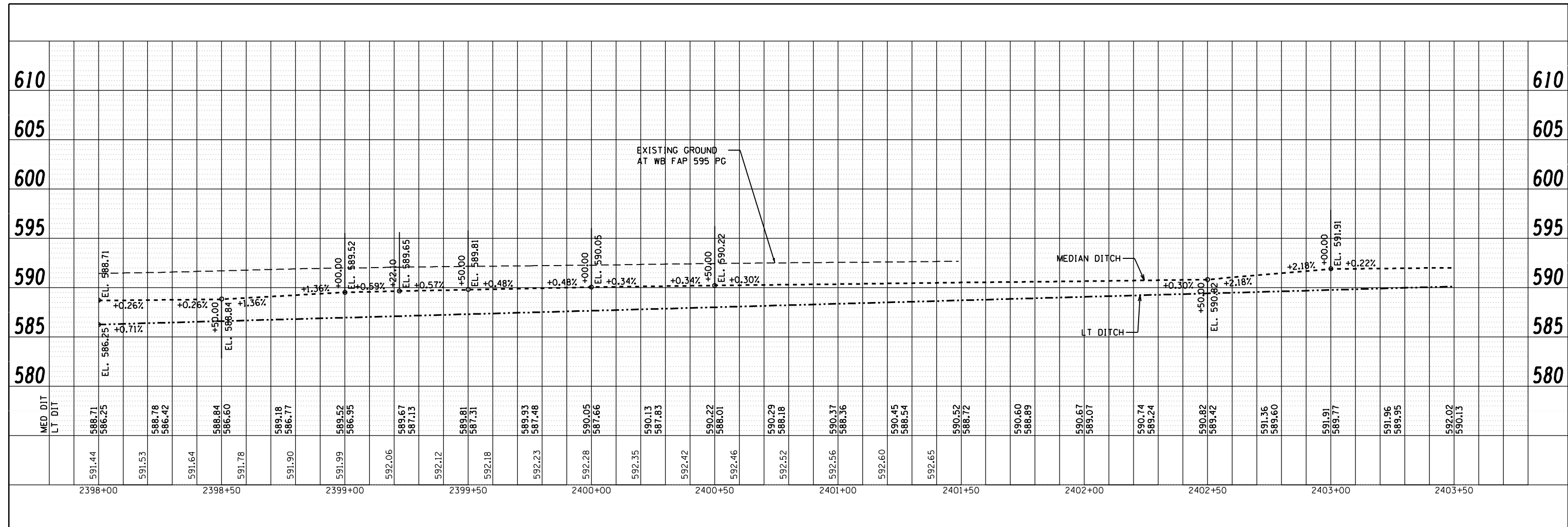
**STATE OF ILLINOIS  
DEPARTMENT OF TRANSPORTATION**

**FAP 595 (JOHN DEERE ROAD)  
PROPOSED DRAINAGE PROFILE**

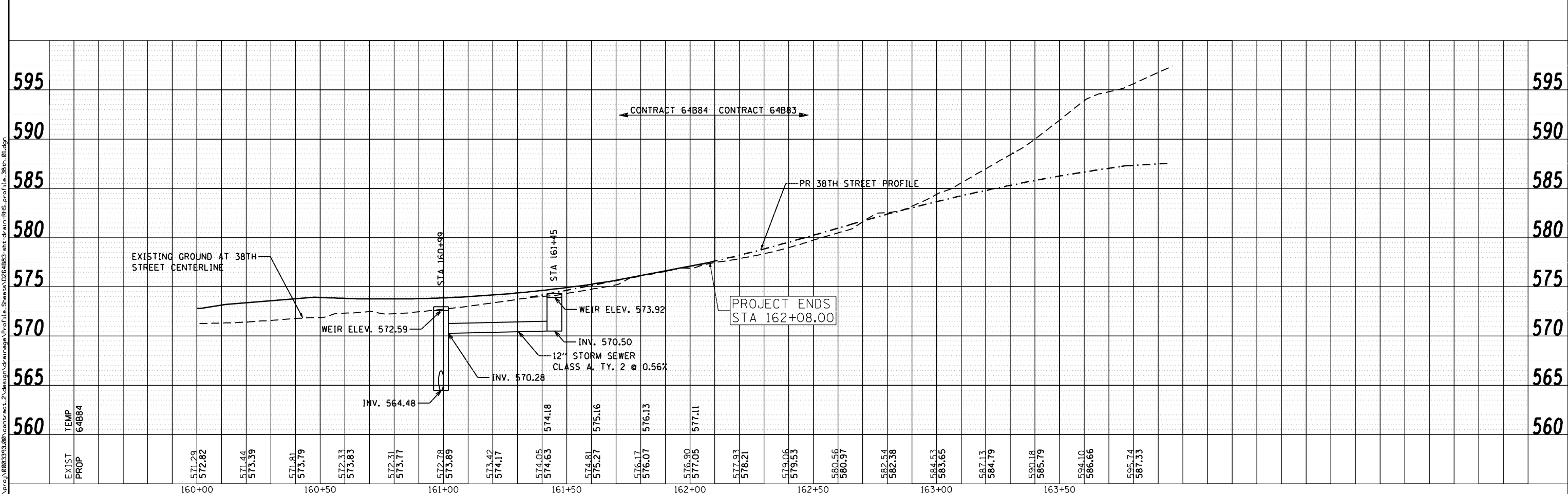
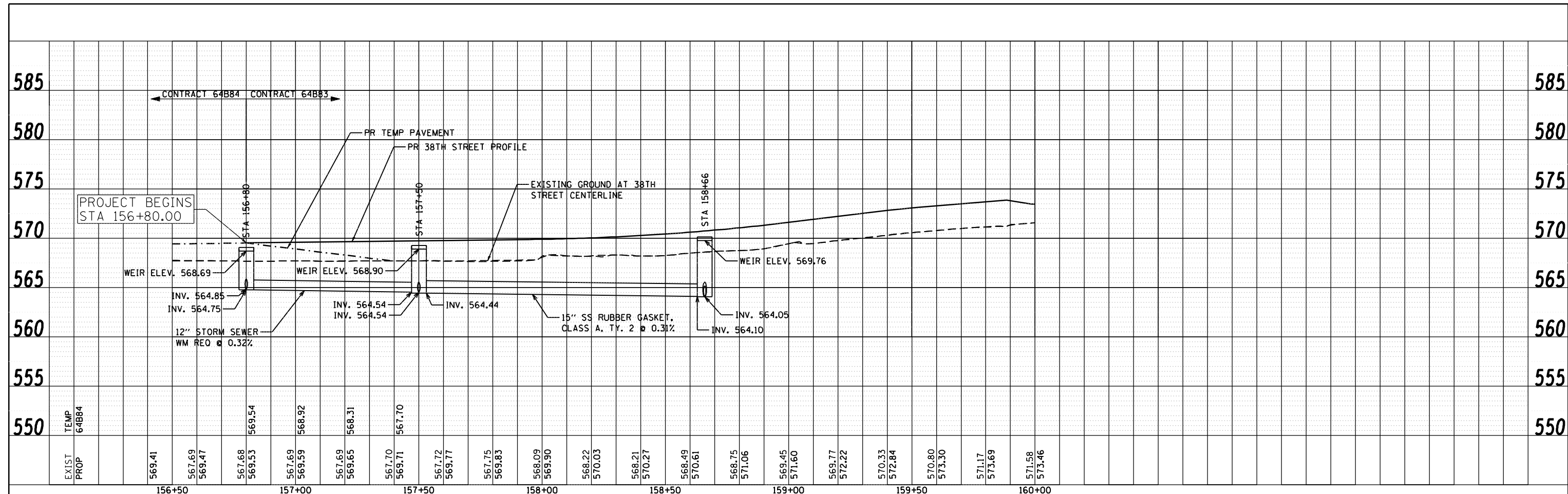
SCALE: 1 : 20     SHEET NO.     OF     SHEETS     STA.     TO STA.

F.A.P. RTE. 595	SECTION (142-1, 142)R	COUNTY ROCK ISLAND	TOTAL SHEETS 1353	SHEET NO. 597
CONTRACT NO. 64B83			ILLINOIS FED. AID PROJECT	

FILE NAME: N:\PROJ\8003393\CONTRACT\_2\Design\Drainage\Profile\_Sheets\0264833-ant-drain-LWS\_profile\_IDR-25.dgn



<b>Ciorba Group, Inc.</b> CONSULTING ENGINEERS 5507 North Cumberland Avenue, Suite 402 Chicago, Illinois 60656 Tel. 773.776.4009 Fax 773.776.4014	USER NAME = jberendzen PLOT SCALE = 48.0000" / IN. PLOT DATE = 12/19/2014	DESIGNED - EPS DRAWN - NT CHECKED - DJO DATE - 12/19/2014	REVISED - REVISED - REVISED - REVISED -	<b>STATE OF ILLINOIS</b> <b>DEPARTMENT OF TRANSPORTATION</b>	<b>FAP 595 (JOHN DEERE ROAD)</b> <b>PROPOSED DRAINAGE PROFILE</b>	SCALE: 1 : 20	SHEET NO. OF SHEETS STA. TO STA.	<table border="1"> <tr> <th>F.A.P. RTE.</th> <th>SECTION</th> <th>COUNTY</th> <th>TOTAL SHEETS</th> <th>SHEET NO.</th> </tr> <tr> <td>595</td> <td>(142-1, 142)R</td> <td>ROCK ISLAND</td> <td>1353</td> <td>598</td> </tr> </table>	F.A.P. RTE.	SECTION	COUNTY	TOTAL SHEETS	SHEET NO.	595	(142-1, 142)R	ROCK ISLAND	1353	598	CONTRACT NO. 64B83 ILLINOIS FED. AID PROJECT
F.A.P. RTE.	SECTION	COUNTY	TOTAL SHEETS	SHEET NO.															
595	(142-1, 142)R	ROCK ISLAND	1353	598															



**Ciorba Group, Inc.**  
 CONSULTING ENGINEERS  
 5507 North Cumberland Avenue, Suite 402  
 Chicago, Illinois 60656  
 Tel. 773.776.4009 Fax 773.776.4014

USER NAME = jberendzen	DESIGNED - EPS	REVISED -
PLOT SCALE = 48.0000' / IN.	DRAWN - NT	REVISED -
PLOT DATE = 12/18/2014	CHECKED - DJO	REVISED -
DATE - 12/19/2014	REVISIONS -	

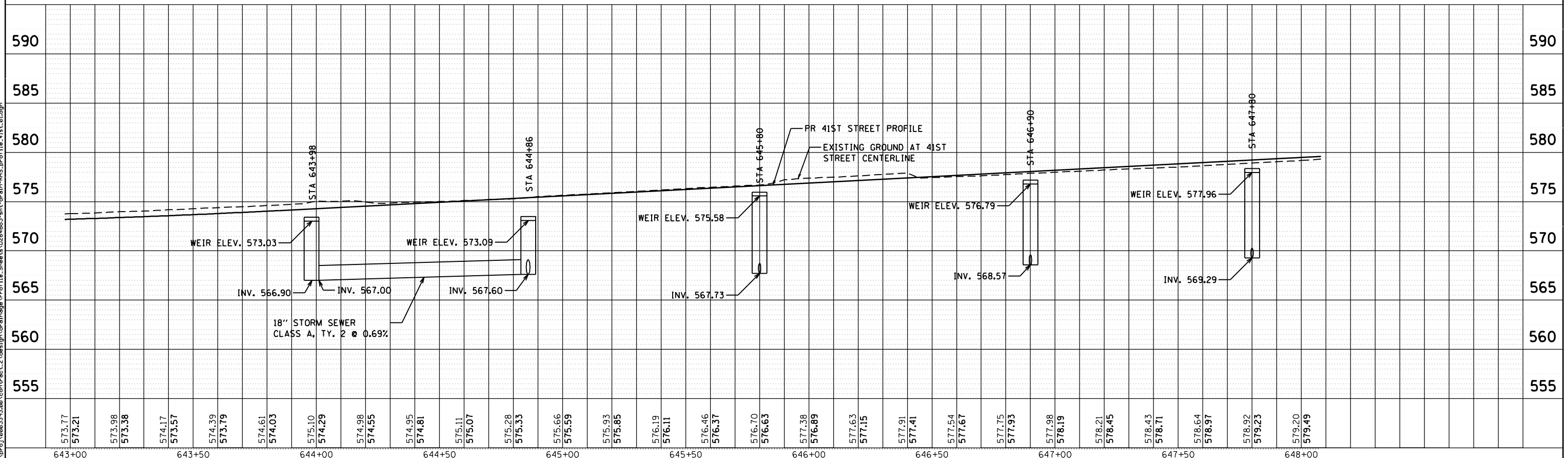
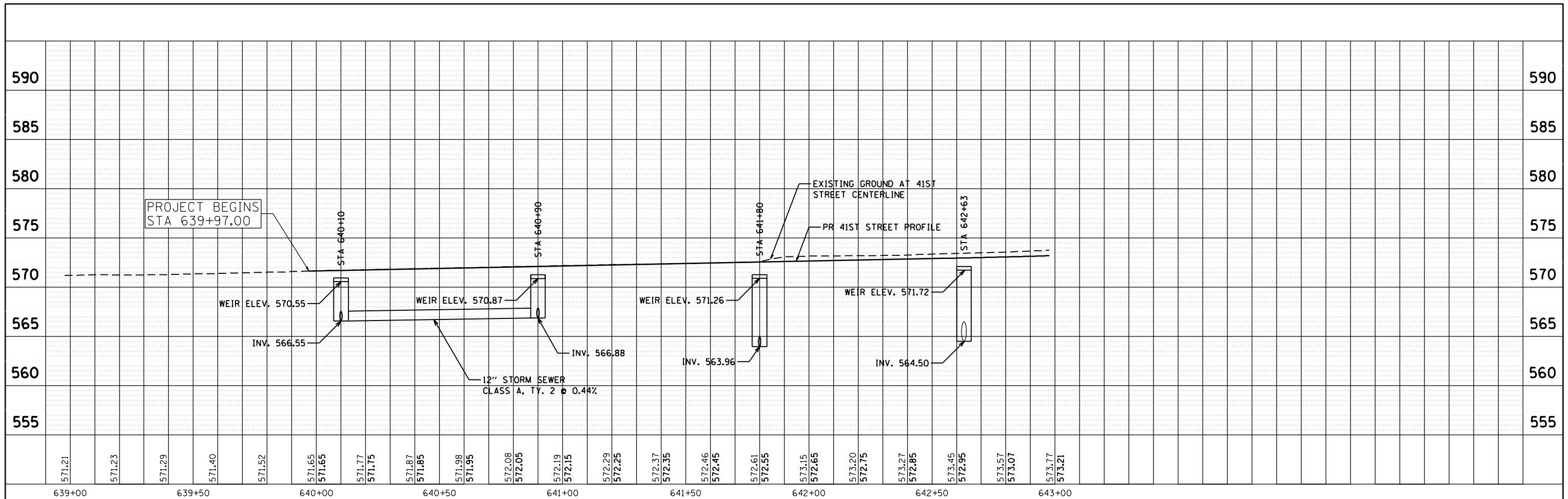
**STATE OF ILLINOIS  
 DEPARTMENT OF TRANSPORTATION**

**38TH STREET  
 PROPOSED DRAINAGE PROFILE RIGHT**

SCALE: 1 : 20      SHEET NO.      OF      SHEETS      STA.      TO      STA.

F.A.P. RTE.	SECTION	COUNTY	TOTAL SHEETS	SHEET NO.
595	(142-1, 142)R	ROCK ISLAND	1353	599
CONTRACT NO. 64B83				
ILLINOIS FED. AID PROJECT				

FILE NAME: c:\proj\0803191\08\contract\_2\design\drainage\pof\1e\_sheets\026483-shr\_drain\_RHS.pof\1e\_38th\_01.dgn



<b>Ciorba Group, Inc.</b> CONSULTING ENGINEERS 5507 North Cumberland Avenue, Suite 402 Chicago, Illinois 60656 Tel. 773.776.4009 Fax 773.776.4014	USER NAME = jberendzen PLOT SCALE = 48.0000' / IN. PLOT DATE = 12/19/2014	DESIGNED - EPS DRAWN - NT CHECKED - DJO DATE - 12/19/2014	REVISED - REVISED - REVISED - REVISED -	<b>STATE OF ILLINOIS</b> <b>DEPARTMENT OF TRANSPORTATION</b>	<b>41ST STREET</b> <b>PROPOSED DRAINAGE PROFILE RIGHT</b>	SCALE: SHEET NO. OF SHEETS STA. TO STA.	F.A.P. RTE. 595 SECTION (142-1, 142)R COUNTY ROCK ISLAND TOTAL SHEETS 1353 SHEET NO. 600 CONTRACT NO. 64B83 ILLINOIS FED. AID PROJECT
---	---	--	--	---	--	---	---