

**Ciorba Group, Inc.**  
 CONSULTING ENGINEERS  
 6507 North Cumberland Avenue, Suite 402  
 Chicago, Illinois 60656  
 Tel. 773.776.4009 Fax 773.776.4014

USER NAME = imattson	DESIGNED -	REVISED -
PLOT SCALE = 48.0000' / IN.	DRAWN -	REVISED -
PLOT DATE = 3/16/2015	CHECKED -	REVISED -
DATE = 12/19/2014	REVISIONS -	REVISED -

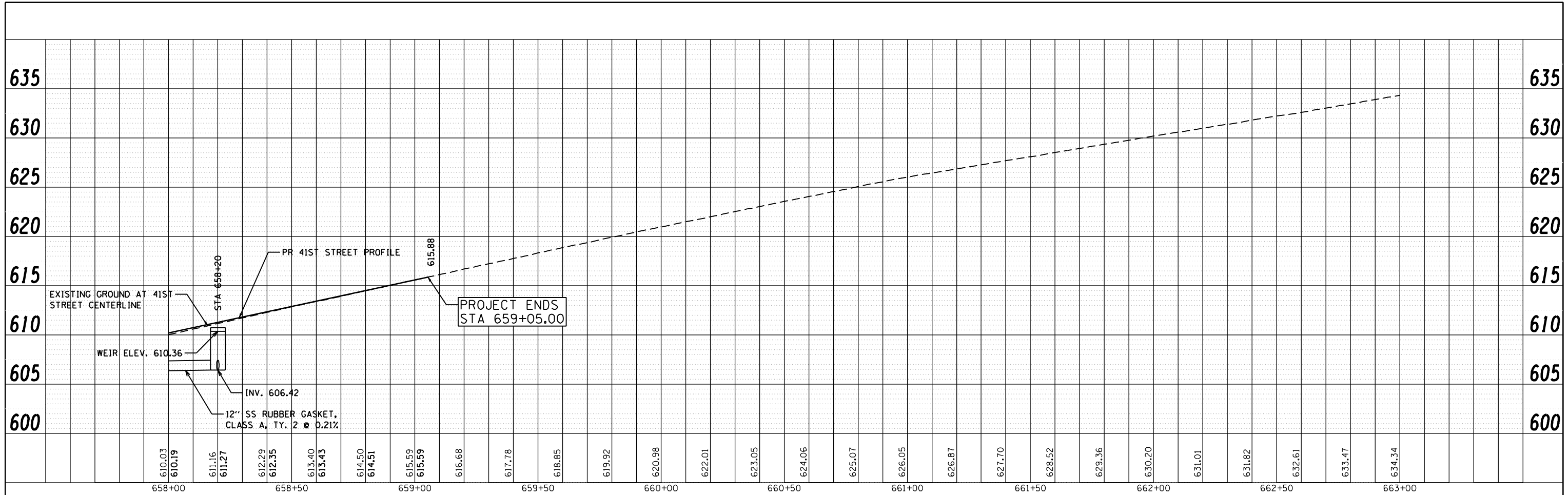
**STATE OF ILLINOIS  
 DEPARTMENT OF TRANSPORTATION**

**41ST STREET  
 PROPOSED DRAINAGE PROFILE RIGHT**

SCALE: SHEET NO. OF SHEETS STA. TO STA.

F.A.P. RTE. 595	SECTION (142-1, 142)R	COUNTY ROCK ISLAND	TOTAL SHEETS 1353	SHEET NO. 601
CONTRACT NO. 64B83			ILLINOIS FED. AID PROJECT	

FILE NAME: N:\PROJ\080331\08\CONTRACT\_2\Design\Drainage\Profile\_Sheets\026483-ant-draw-RHS\_profile\_41st\_02.dgn



FILE NAME: c:\p\proj\080319108\contract\_2\design\drainage\Profile\_Sheets\0264883-shd-drain-RHS-profile-41st-03.dgn

**Ciorba Group, Inc.**  
 CONSULTING ENGINEERS  
 5507 North Cumberland Avenue, Suite 402  
 Chicago, Illinois 60656  
 Tel. 773.776.4009 Fax 773.776.4014

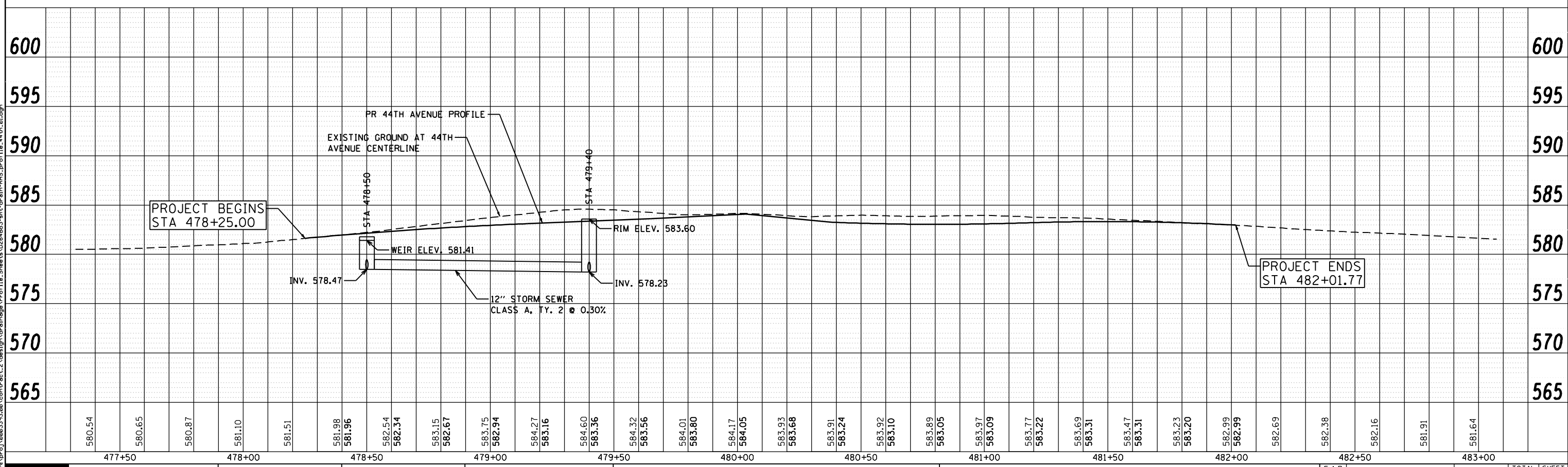
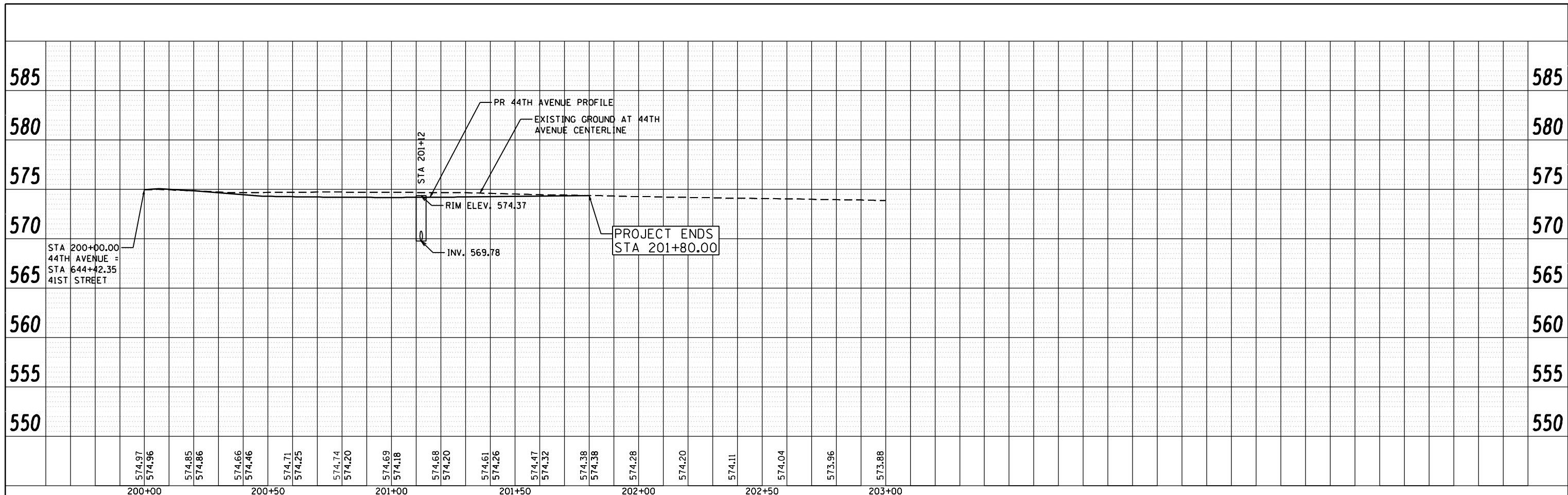
USER NAME = jberendzen	DESIGNED - EPS	REVISED -
PLOT SCALE = 48.0000" / IN.	DRAWN - NT	REVISED -
PLOT DATE = 12/19/2014	CHECKED - DJO	REVISED -
	DATE - 12/19/2014	REVISED -

**STATE OF ILLINOIS  
 DEPARTMENT OF TRANSPORTATION**

**41ST STREET  
 PROPOSED DRAINAGE PROFILE RIGHT**

SCALE: SHEET NO. OF SHEETS STA. TO STA.

F.A.P. RTE.	SECTION	COUNTY	TOTAL SHEETS	SHEET NO.
595	(142-1, 142)R	ROCK ISLAND	1353	602
CONTRACT NO. 64B83				
ILLINOIS FED. AID PROJECT				



FILE NAME: c:\projects\0803393\08\contract\2\design\drainage\Profile\44th.dwg

**Ciorba Group, Inc.**  
 CONSULTING ENGINEERS  
 6507 North Cumberland Avenue, Suite 402  
 Chicago, Illinois 60656  
 Tel. 773.776.4009 Fax 773.776.4014

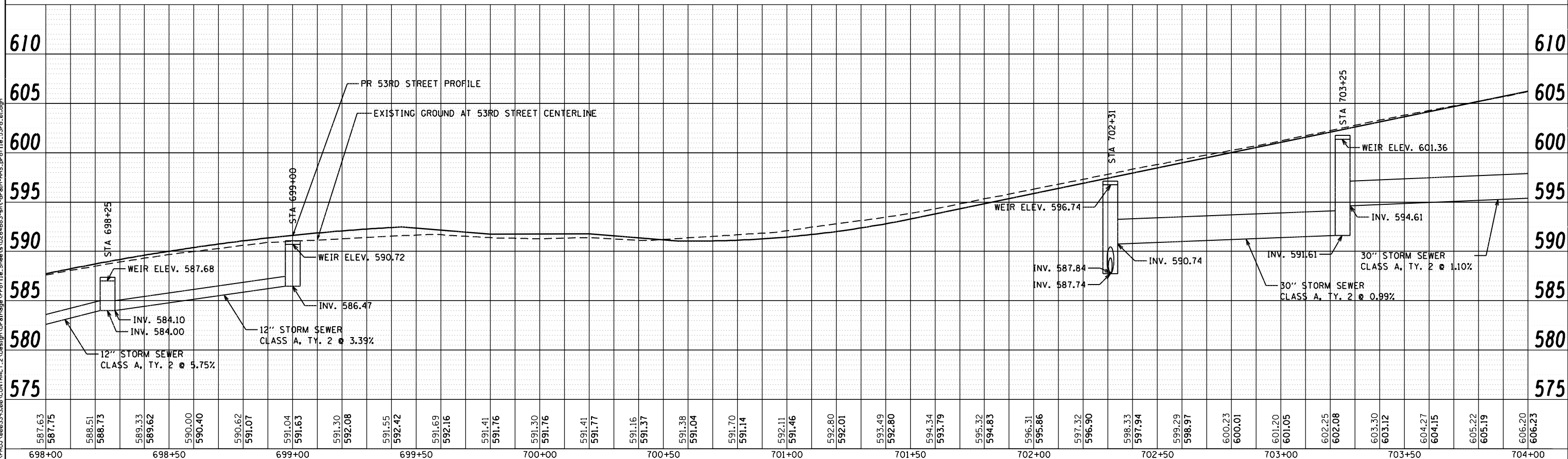
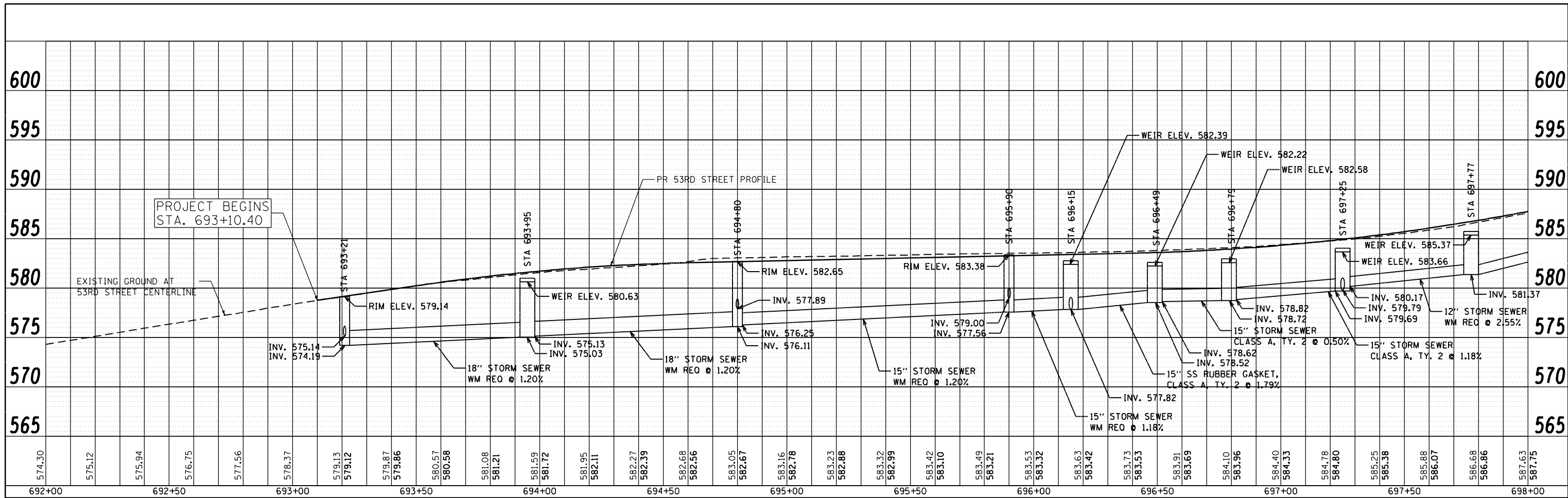
USER NAME = jberendzen	DESIGNED - EPS	REVISED -
PLOT SCALE = 48.0000" / IN.	DRAWN - NT	REVISED -
PLOT DATE = 12/19/2014	CHECKED - DJO	REVISED -
	DATE - 12/19/2014	REVISED -

**STATE OF ILLINOIS  
 DEPARTMENT OF TRANSPORTATION**

**44TH AVENUE  
 PROPOSED DRAINAGE PROFILE RIGHT**

SCALE: SHEET NO. OF SHEETS STA. TO STA.

F.A.P. RTE.	SECTION	COUNTY	TOTAL SHEETS	SHEET NO.
595	(142-1, 142)R	ROCK ISLAND	1353	603
CONTRACT NO. 64B83			ILLINOIS FED. AID PROJECT	



FILE NAME: N:\PROJECTS\64883\CONTRACT\_2\Design\Drawings\Profile\1e\_Sheet\1e\_3rd.dwg

**Ciorba Group, Inc.**  
 CONSULTING ENGINEERS  
 5507 North Cumberland Avenue, Suite 402  
 Chicago, Illinois 60656  
 Tel. 773.776.4009 Fax 773.776.4014

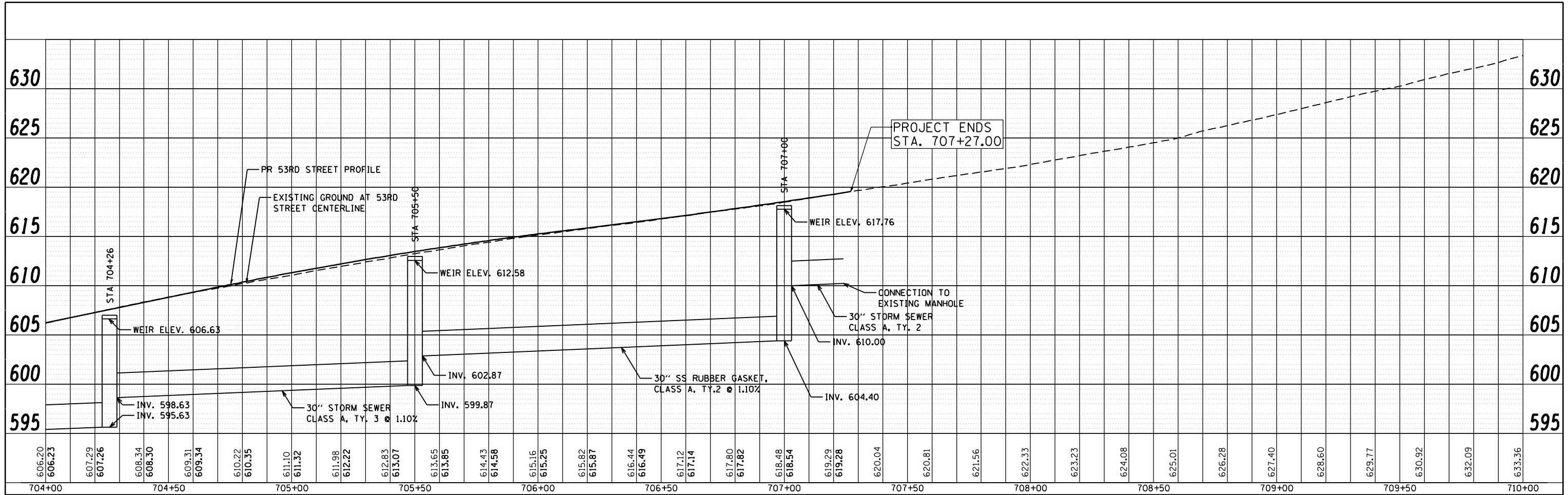
USER NAME = adow	DESIGNED -	REVISED -
PLOT SCALE = 48.0000' / IN.	DRAWN -	REVISED -
PLOT DATE = 7/15/2015	CHECKED -	REVISED -
DATE = 12/19/2014	REVISIONS -	REVISED -

**STATE OF ILLINOIS  
 DEPARTMENT OF TRANSPORTATION**

**53RD STREET  
 PROPOSED DRAINAGE PROFILE RIGHT**

SCALE: SHEET NO. OF SHEETS STA. TO STA.

F.A.P. RTE. 595	SECTION (142-1, 142)R	COUNTY ROCK ISLAND	TOTAL SHEETS 1353	SHEET NO. 604
CONTRACT NO. 64B83			ILLINOIS FED. AID PROJECT	



FILE NAME: c:\projects\080319108\contract\_2\design\drainage\Profile\_Sheets\0264883-shd-drain-RHS-profile\_53rd\_02.dgn

**Ciorba Group, Inc.**  
 CONSULTING ENGINEERS  
 5507 North Cumberland Avenue, Suite 402  
 Chicago, Illinois 60656  
 Tel. 773.776.4009 Fax 773.776.4014

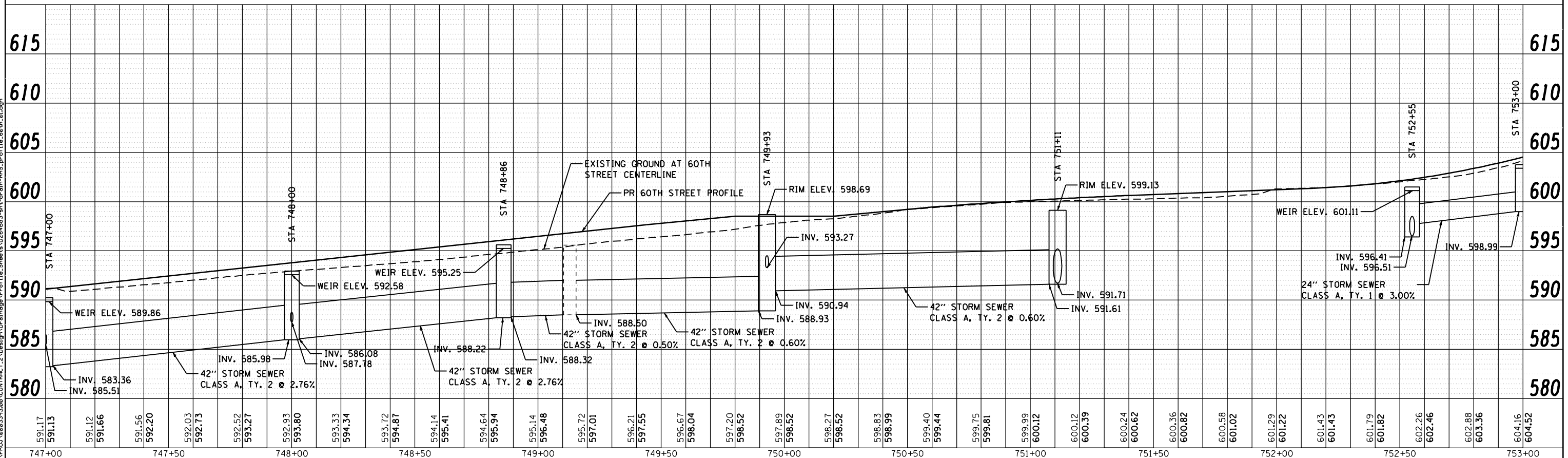
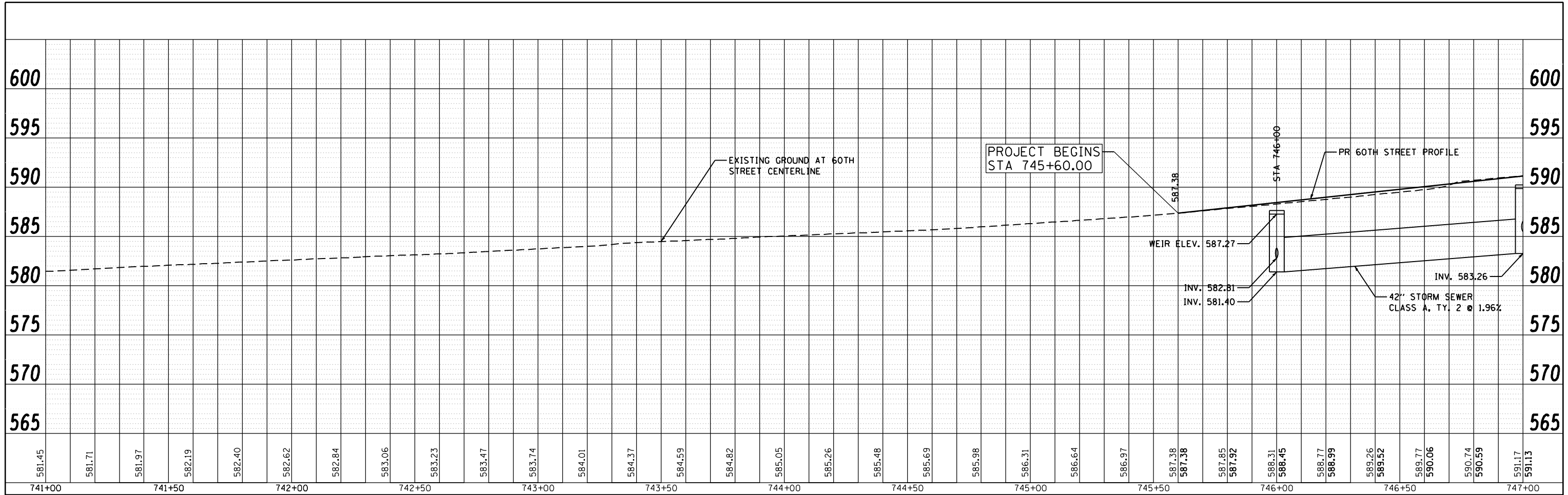
USER NAME = jberendzen	DESIGNED - EPS	REVISED -
PLOT SCALE = 48.0000" / IN.	DRAWN - NT	REVISED -
PLOT DATE = 12/19/2014	CHECKED - DJO	REVISED -
	DATE - 12/19/2014	REVISED -

**STATE OF ILLINOIS  
 DEPARTMENT OF TRANSPORTATION**

**53RD STREET  
 PROPOSED DRAINAGE PROFILE RIGHT**

SCALE: SHEET NO. OF SHEETS STA. TO STA.

F.A.P. RTE.	SECTION	COUNTY	TOTAL SHEETS	SHEET NO.
595	(142-1, 142)R	ROCK ISLAND	1353	605
CONTRACT NO. 64B83				
ILLINOIS FED. AID PROJECT				



**Ciorba Group, Inc.**  
 CONSULTING ENGINEERS  
 5507 North Cumberland Avenue, Suite 402  
 Chicago, Illinois 60656  
 Tel. 773.776.4009 Fax 773.776.4014

USER NAME = imattson	DESIGNED -	REVISED -
PLOT SCALE = 48.0000' / IN.	DRAWN -	REVISED -
PLOT DATE = 3/16/2015	CHECKED -	REVISED -
DATE = 12/19/2014	REVISED -	

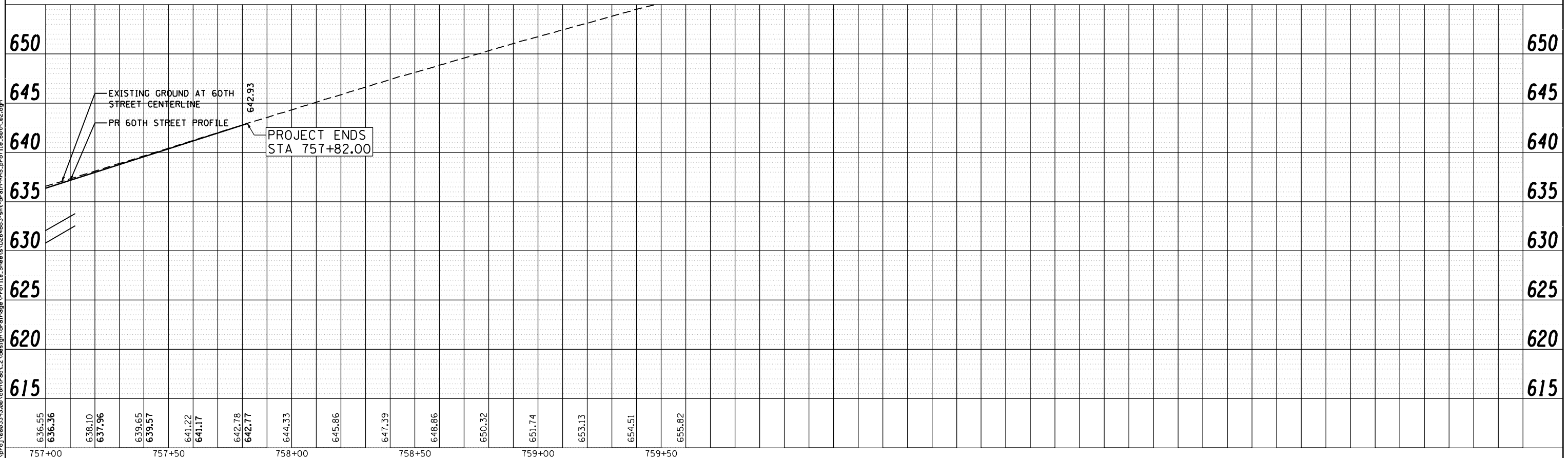
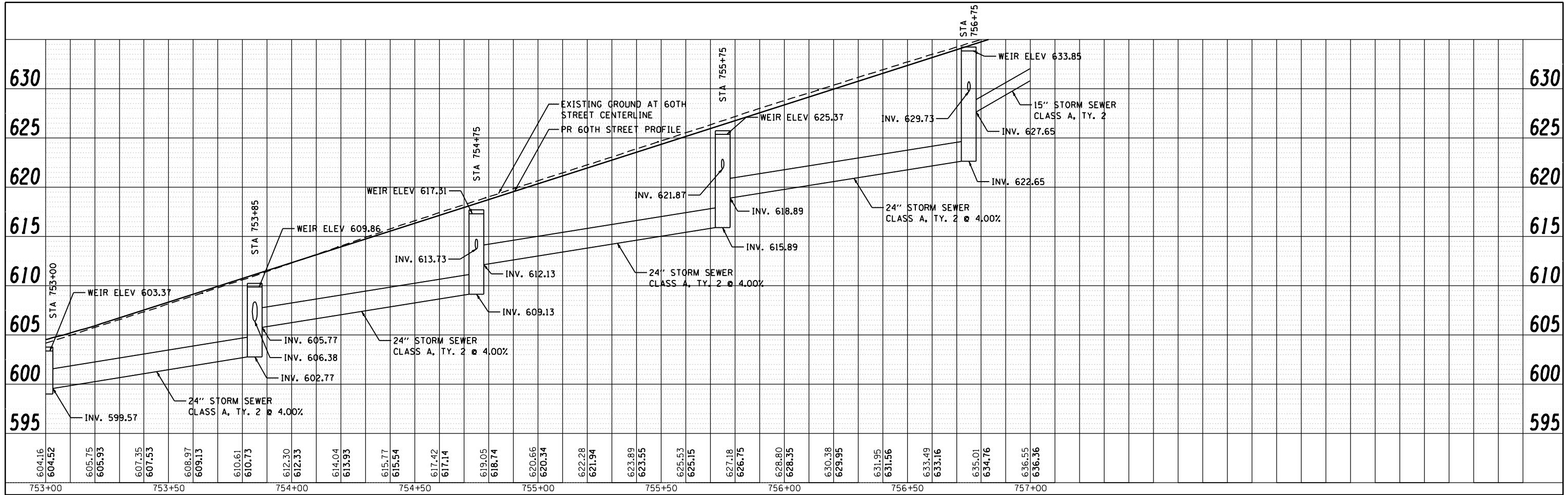
**STATE OF ILLINOIS  
 DEPARTMENT OF TRANSPORTATION**

**60TH STREET  
 PROPOSED DRAINAGE PROFILE RIGHT**

SCALE: SHEET NO. OF SHEETS STA. TO STA.

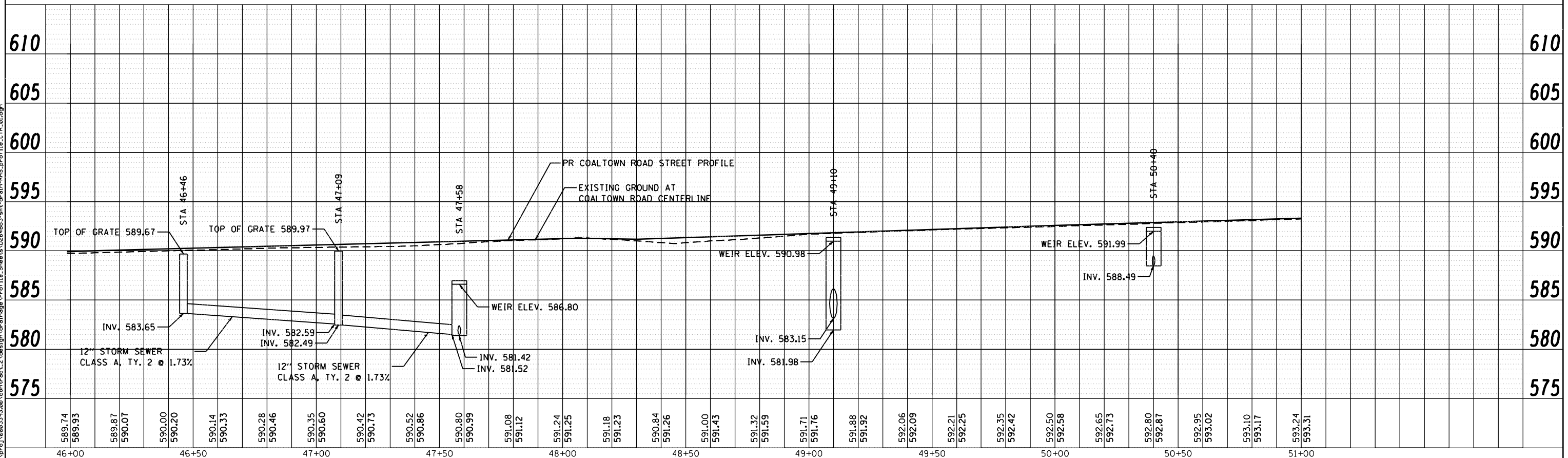
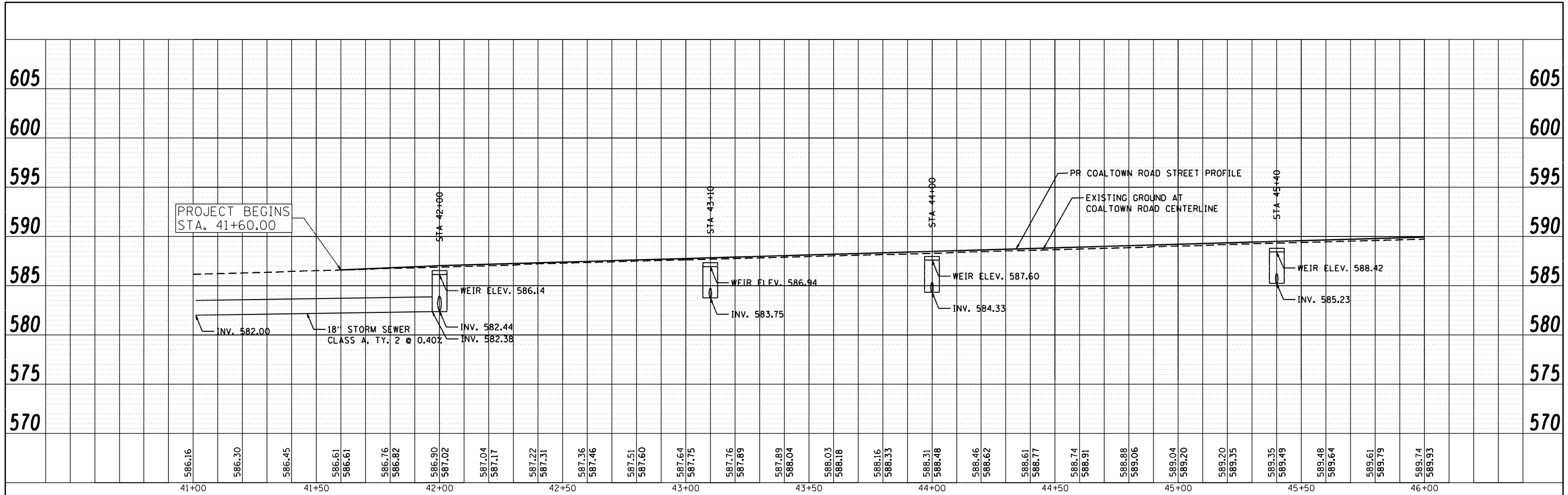
F.A.P. RTE. 595	SECTION (142-1, 142)R	COUNTY ROCK ISLAND	TOTAL SHEETS 1353	SHEET NO. 606
CONTRACT NO. 64883			ILLINOIS FED. AID PROJECT	

FILE NAME: N:\PROJ\8082393\808\CONTRACT\_2\Design\Drainage\Profile\_Sheets\0264883-ant-drain-RHS\_profile\_60th\_01.dgn



FILE NAME: c:\proj\0803191\08\contract\_2\design\drainage\Profile\_60th.dwg

<b>Ciorba Group, Inc.</b> CONSULTING ENGINEERS 6507 North Cumberland Avenue, Suite 402 Chicago, Illinois 60656 Tel. 773.776.4009 Fax 773.776.4014	USER NAME = jberendzen PLOT SCALE = 48.0000' / IN. PLOT DATE = 12/19/2014	DESIGNED - EPS DRAWN - NT CHECKED - DJO DATE - 12/19/2014	REVISED - REVISED - REVISED - REVISED -	<b>STATE OF ILLINOIS</b> <b>DEPARTMENT OF TRANSPORTATION</b>	<b>60TH STREET</b> <b>PROPOSED DRAINAGE PROFILE RIGHT</b>	F.A.P. RTE. 595	SECTION (142-1, 142)R	COUNTY ROCK ISLAND	TOTAL SHEETS 1353	SHEET NO. 607	CONTRACT NO. 64883 ILLINOIS FED. AID PROJECT
	SCALE:	SHEET NO. OF SHEETS STA. TO STA.									



**Ciorba Group, Inc.**  
 CONSULTING ENGINEERS  
 5507 North Cumberland Avenue, Suite 402  
 Chicago, Illinois 60656  
 Tel. 773.776.4009 Fax 773.776.4014

USER NAME = jberendzen	DESIGNED - EPS	REVISED -
PLOT SCALE = 48.0000' / IN.	DRAWN - NT	REVISED -
PLOT DATE = 12/19/2014	CHECKED - DJO	REVISED -
	DATE - 12/19/2014	REVISED -

**STATE OF ILLINOIS  
 DEPARTMENT OF TRANSPORTATION**

**COALTOWN ROAD  
 PROPOSED DRAINAGE PROFILE RIGHT**

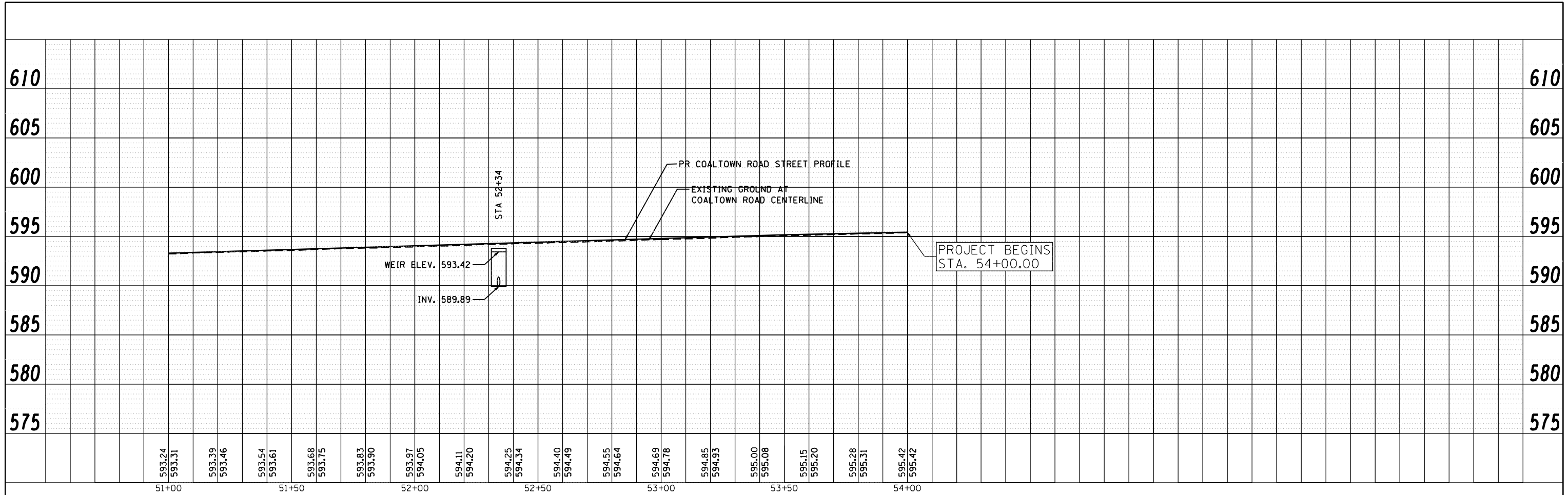
SCALE: 1 : 20

SHEET NO. OF SHEETS STA. TO STA.

F.A.P. RTE.	SECTION	COUNTY	TOTAL SHEETS	SHEET NO.
595	(142-1, 142)R	ROCK ISLAND	1353	608
CONTRACT NO. 64B83			ILLINOIS FED. AID PROJECT	

FILE NAME: c:\p\proj\0802393108\contract\_2\design\drainage\Profile\_Sheets\0264883-shd-drain-RHS-profile.ctb





FILE NAME: m:\proj\0803193\08\contract\_2\design\drainage\Profile\_Sheets\0264883-shr-drain-RHS-profile.ctb, 02.dgn

**Ciorba Group, Inc.**  
 CONSULTING ENGINEERS  
 5507 North Cumberland Avenue, Suite 402  
 Chicago, Illinois 60656  
 Tel. 773.776.4009 Fax 773.776.4014

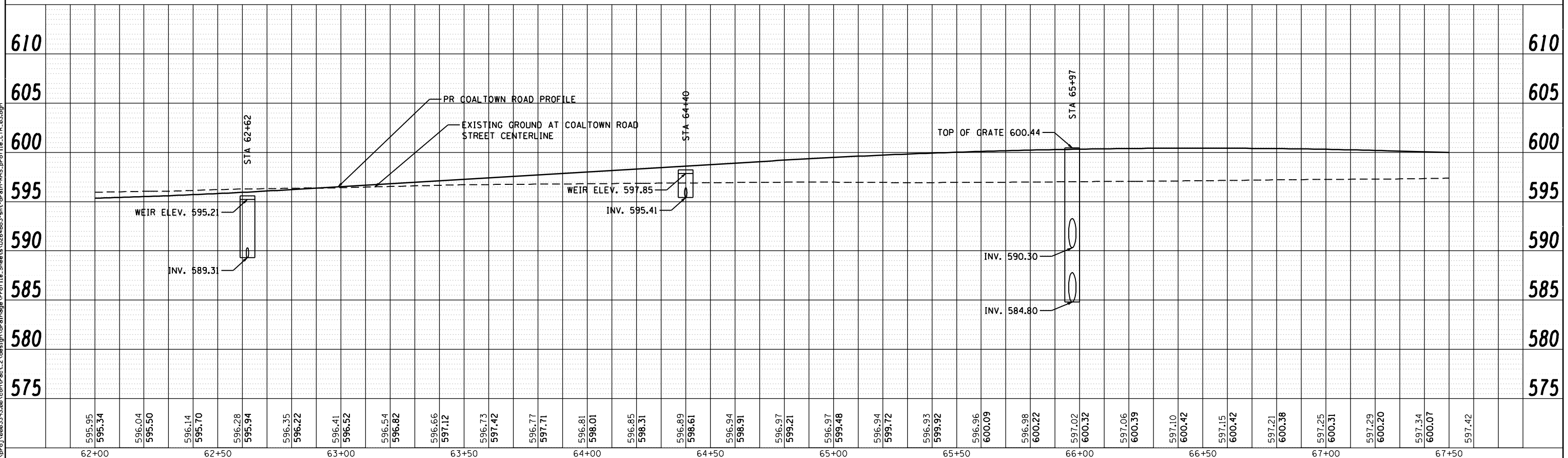
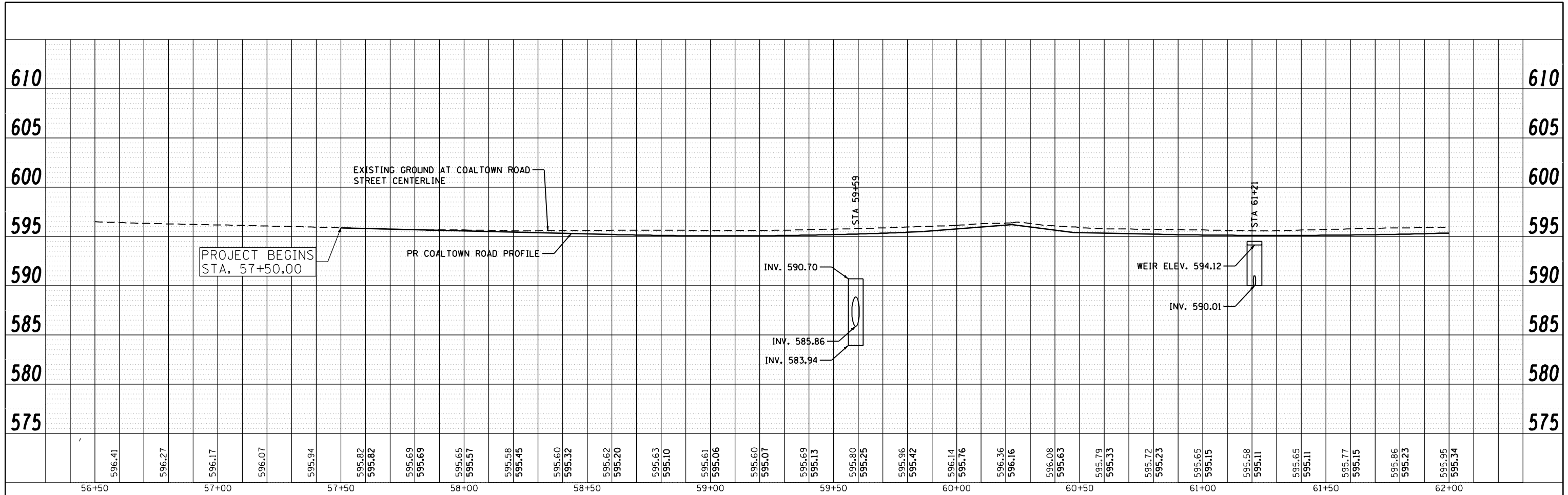
USER NAME = jberendzen	DESIGNED - EPS	REVISED -
	DRAWN - NT	REVISED -
PLOT SCALE = 48.0000' / IN.	CHECKED - DJO	REVISED -
PLOT DATE = 12/19/2014	DATE - 12/19/2014	REVISED -

**STATE OF ILLINOIS  
 DEPARTMENT OF TRANSPORTATION**

**COALTOWN ROAD  
 PROPOSED DRAINAGE PROFILE RIGHT**

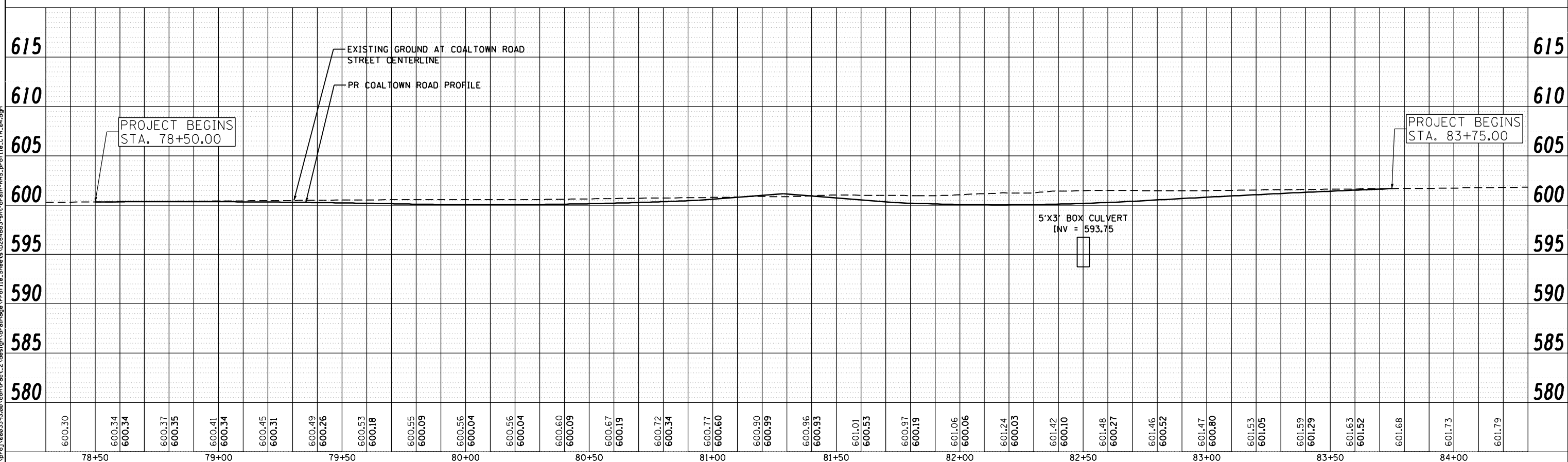
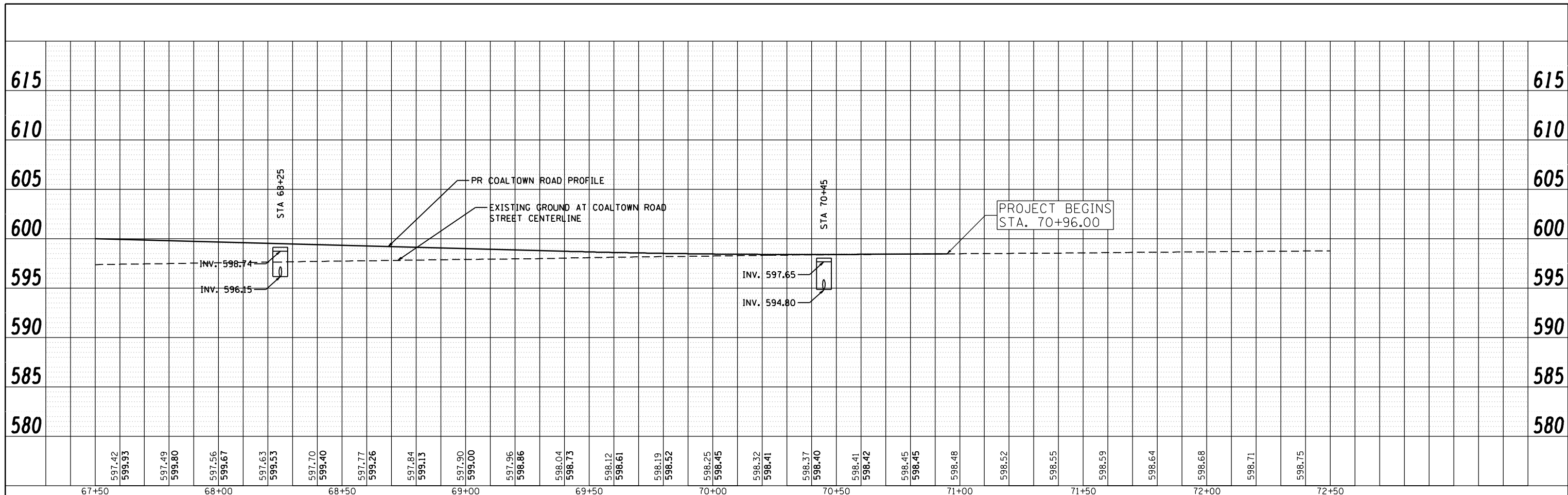
SCALE: 1 : 20    SHEET NO.    OF    SHEETS    STA.    TO STA.

F.A.P. RTE.	SECTION	COUNTY	TOTAL SHEETS	SHEET NO.
595	(142-1, 142)R	ROCK ISLAND	1353	609
CONTRACT NO. 64B83				
ILLINOIS FED. AID PROJECT				



FILE NAME: c:\projects\080319108\contract\_2\design\drainage\Profile\_Sheets\0264883-shr-drain-RHS-profile.ctb

<b>Ciorba Group, Inc.</b> CONSULTING ENGINEERS 6507 North Cumberland Avenue, Suite 402 Chicago, Illinois 60656 Tel. 773.776.4009 Fax 773.776.4014		USER NAME = jberendzen PLOT SCALE = 48.0000' / IN. PLOT DATE = 12/18/2014	DESIGNED - EPS DRAWN - NT CHECKED - DJO DATE - 12/19/2014	REVISED - REVISED - REVISED - REVISED -	<b>STATE OF ILLINOIS DEPARTMENT OF TRANSPORTATION</b>		<b>COALTOWN ROAD PROPOSED DRAINAGE PROFILE RIGHT</b>			F.A.P. RTE. 595 SECTION (142-1, 142)R COUNTY ROCK ISLAND CONTRACT NO. 64B83	TOTAL SHEETS 1353 SHEET NO. 610
SCALE:		SHEET NO. OF SHEETS		STA. TO STA.		ILLINOIS FED. AID PROJECT					



**Ciorba Group, Inc.**  
 CONSULTING ENGINEERS  
 6507 North Cumberland Avenue, Suite 402  
 Chicago, Illinois 60656  
 Tel. 773.776.4009 Fax 773.776.4014

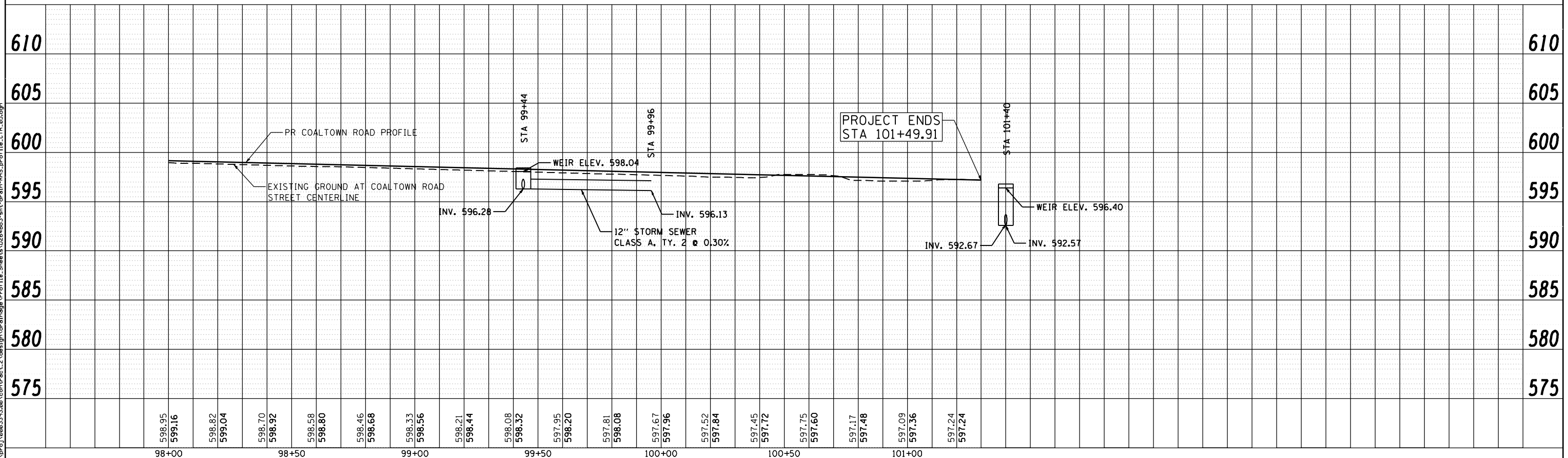
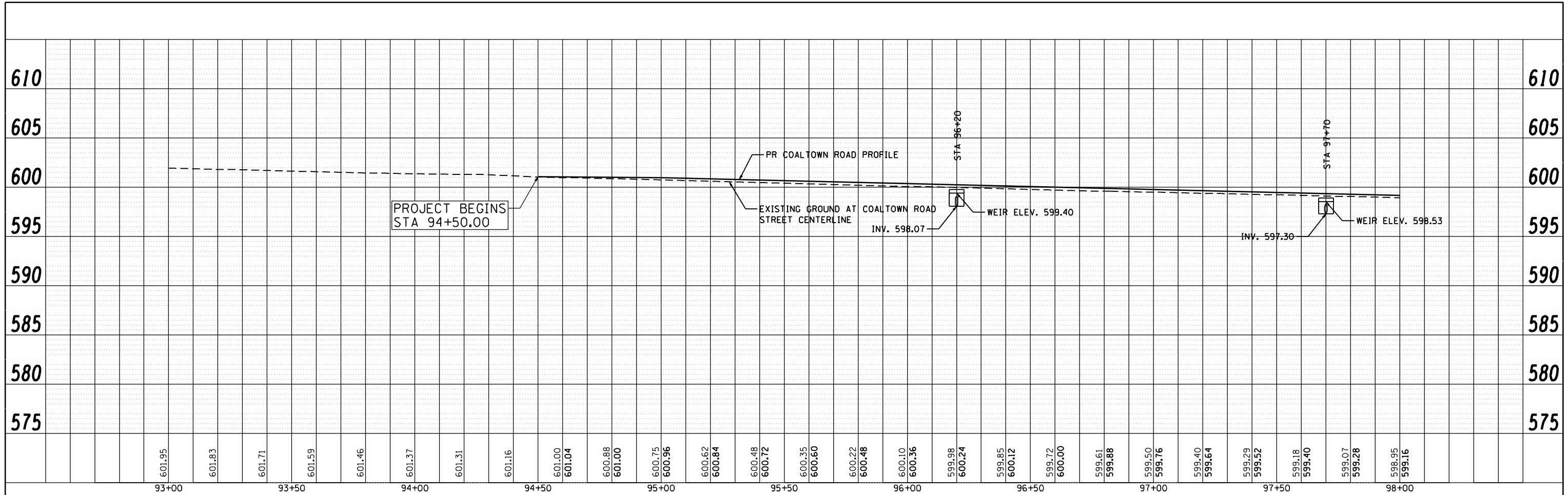
USER NAME = jberendzen	DESIGNED - EPS	REVISED -
PLOT SCALE = 48.0000' / IN.	DRAWN - NT	REVISED -
PLOT DATE = 12/18/2014	CHECKED - DJO	REVISED -
	DATE - 12/19/2014	REVISED -

**STATE OF ILLINOIS**  
**DEPARTMENT OF TRANSPORTATION**

**COALTOWN ROAD**  
**PROPOSED DRAINAGE PROFILE RIGHT**

F.A.P. RTE.	SECTION	COUNTY	TOTAL SHEETS	SHEET NO.
595	(142-1, 142)R	ROCK ISLAND	1353	611
CONTRACT NO. 64B83				
ILLINOIS FED. AID PROJECT				

FILE NAME: c:\p\proj\0802393\08\contract\2\design\drainage\Profile\Sheets\0264883-sh\drain-RHS-profile.ctb



FILE NAME: c:\projects\080319108\contract\2\design\drainage\pof\116\_sheets\0264883-sh\drain-RHS-profile-116.dwg

**Ciorba Group, Inc.**  
 CONSULTING ENGINEERS  
 5507 North Cumberland Avenue, Suite 402  
 Chicago, Illinois 60656  
 Tel. 773.776.4009 Fax 773.776.4014

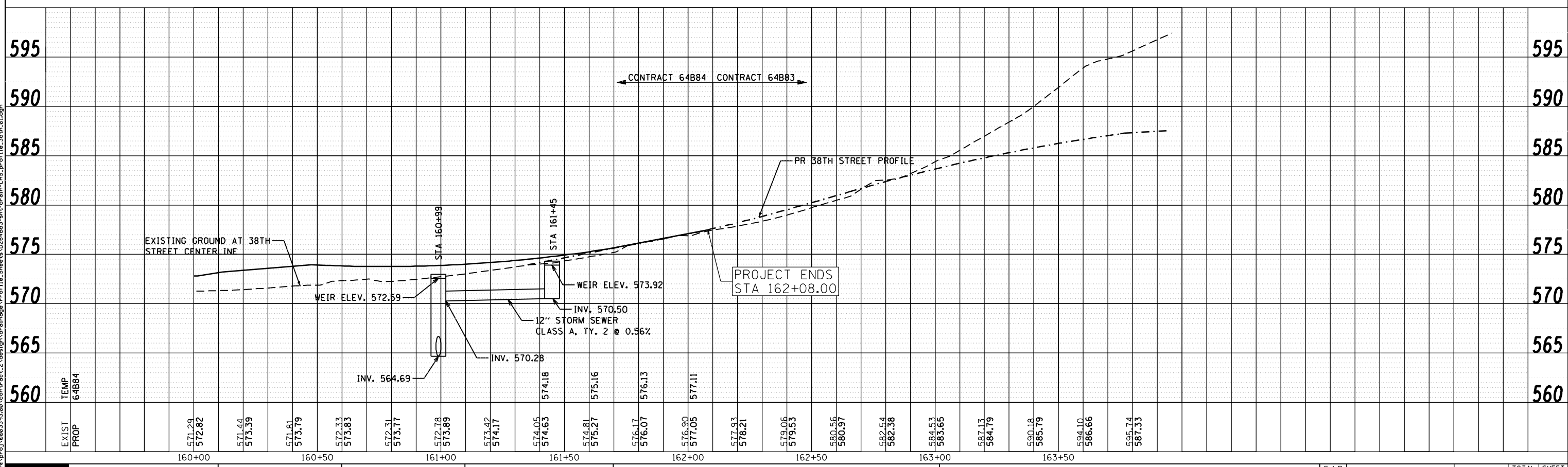
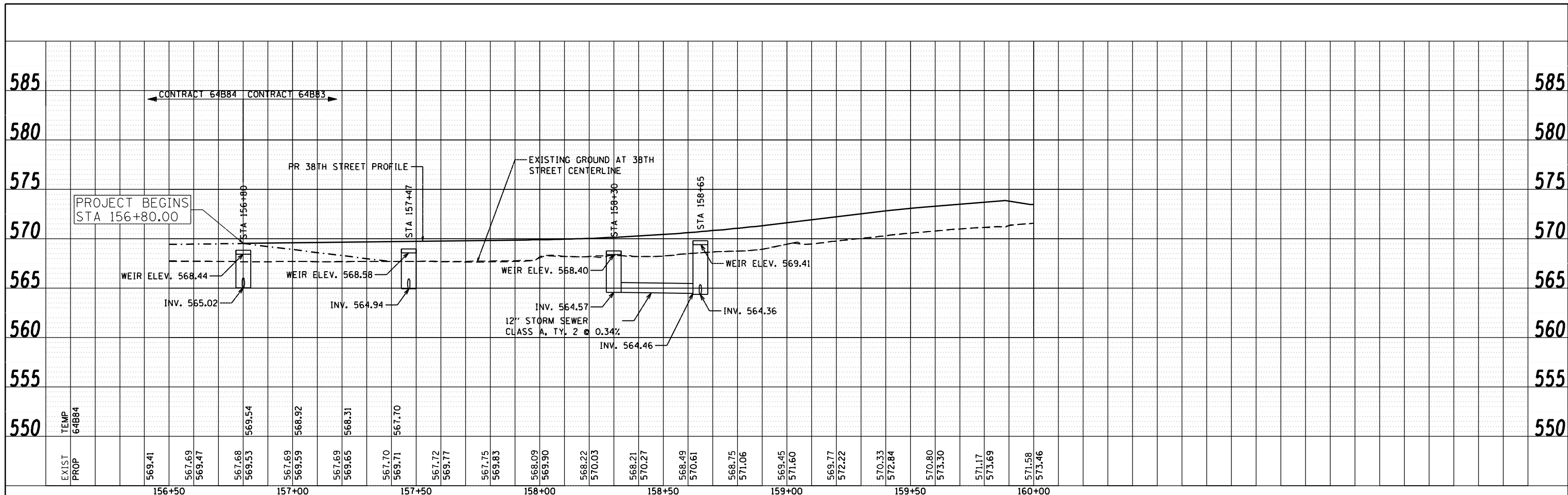
USER NAME = jberendzen	DESIGNED - EPS	REVISED -
	DRAWN - NT	REVISED -
PLOT SCALE = 48.0000' / IN.	CHECKED - DJO	REVISED -
PLOT DATE = 12/19/2014	DATE - 12/19/2014	REVISED -

**STATE OF ILLINOIS  
 DEPARTMENT OF TRANSPORTATION**

**COALTOWN ROAD  
 PROPOSED DRAINAGE PROFILE RIGHT**

SCALE: SHEET NO. OF SHEETS STA. TO STA.

F.A.P. RTE.	SECTION	COUNTY	TOTAL SHEETS	SHEET NO.
595	(142-1, 142)R	ROCK ISLAND	1353	612
CONTRACT NO. 64883			ILLINOIS FED. AID PROJECT	



**Ciorba Group, Inc.**  
 CONSULTING ENGINEERS  
 5507 North Cumberland Avenue, Suite 402  
 Chicago, Illinois 60656  
 Tel. 773.776.4009 Fax 773.776.4014

USER NAME = jberendzen	DESIGNED - EPS	REVISED -
PLOT SCALE = 48.0000' / IN.	DRAWN - NT	REVISED -
PLOT DATE = 12/19/2014	CHECKED - DJO	REVISED -
	DATE - 12/19/2014	REVISED -

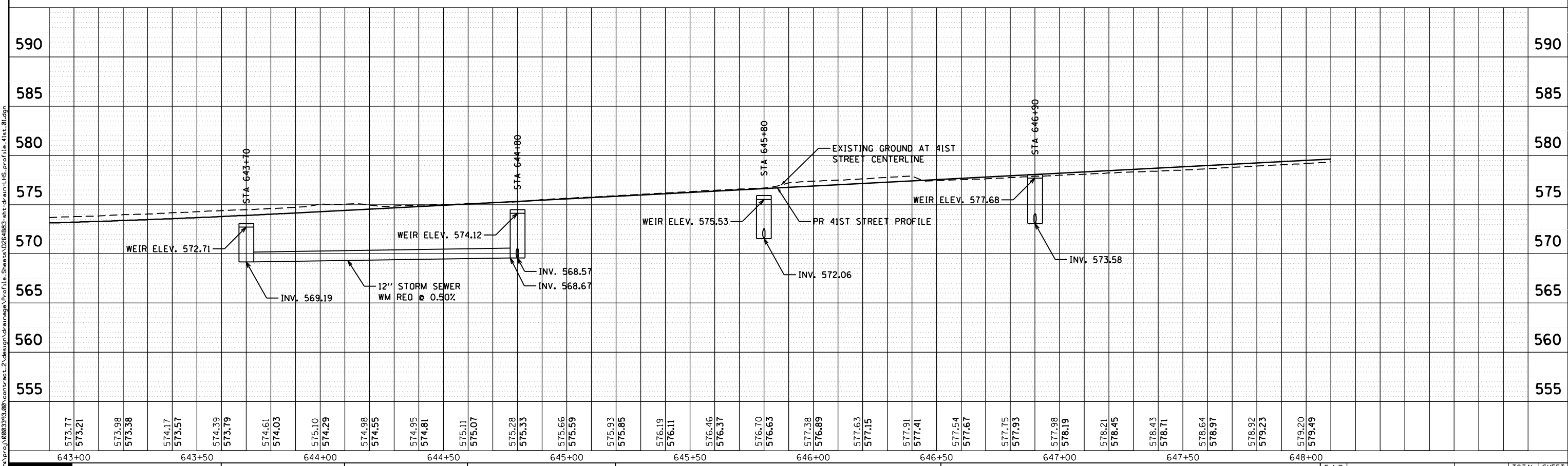
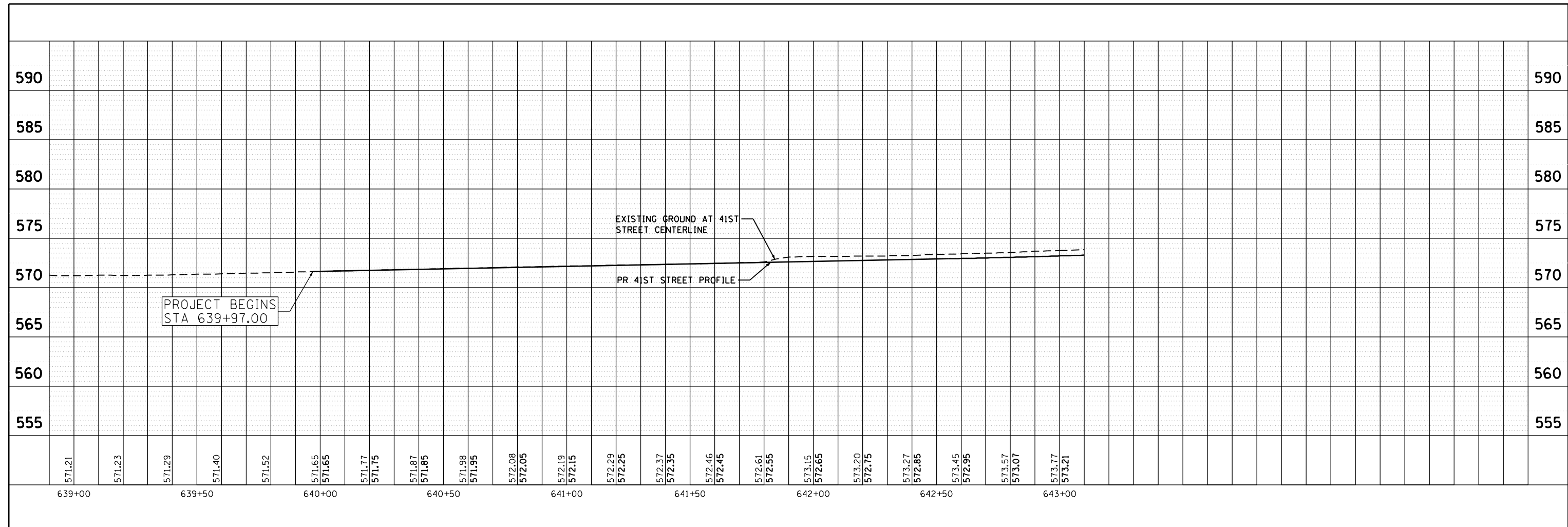
**STATE OF ILLINOIS  
 DEPARTMENT OF TRANSPORTATION**

**38TH STREET  
 PROPOSED DRAINAGE PROFILE LEFT**

SCALE: 1 : 20      SHEET NO.      OF      SHEETS      STA.      TO      STA.

F.A.P. RTE.	SECTION	COUNTY	TOTAL SHEETS	SHEET NO.
595	(142-1, 142)R	ROCK ISLAND	1353	613
CONTRACT NO. 64B83				
ILLINOIS FED. AID PROJECT				

FILE NAME: c:\proj\0803191\08\contract\_2\design\drainage\Profile\_Sheets\026483-shr.drain-LHS\_Profile\_38th\_01.dgn



FILE NAME: c:\projects\080319108\contract\_2\design\drainage\pof\lts\Sheets\026483-shs-drain-lts.pof\lts-41st-01.dgn

**Ciorba Group, Inc.**  
 CONSULTING ENGINEERS  
 5507 North Cumberland Avenue, Suite 402  
 Chicago, Illinois 60656  
 Tel. 773.776.4009 Fax 773.776.4014

USER NAME = jberendzen	DESIGNED - EPS	REVISED -
PLOT SCALE = 48.0000' / IN.	DRAWN - NT	REVISED -
PLOT DATE = 12/19/2014	CHECKED - DJO	REVISED -
	DATE - 12/19/2014	REVISED -

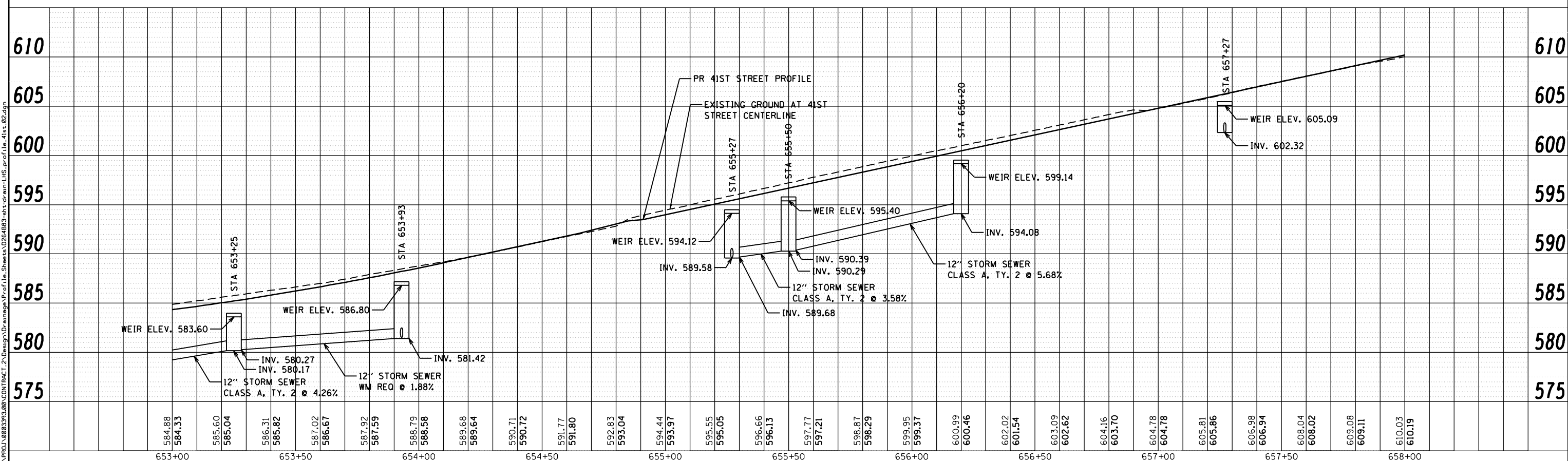
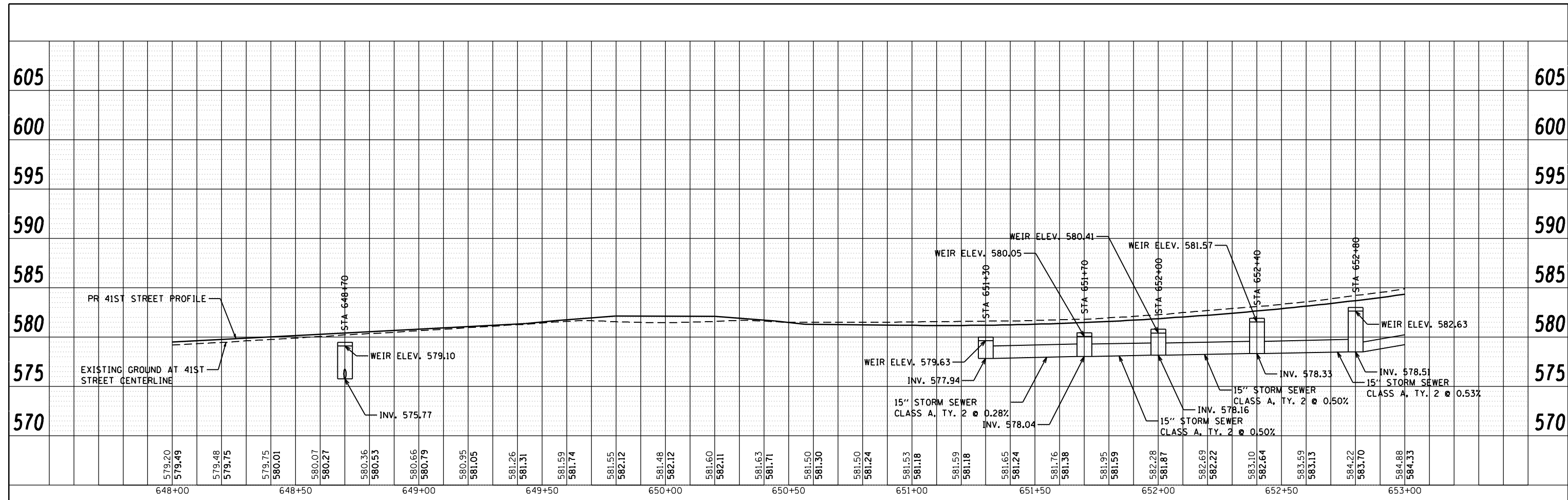
**STATE OF ILLINOIS  
 DEPARTMENT OF TRANSPORTATION**

**41ST STREET  
 PROPOSED DRAINAGE PROFILE LEFT**

SCALE: SHEET NO. OF SHEETS STA. TO STA.

F.A.P. RTE.	SECTION	COUNTY	TOTAL SHEETS	SHEET NO.
595	(142-1, 142)R	ROCK ISLAND	1353	614
CONTRACT NO. 64B83			ILLINOIS FED. AID PROJECT	

FILE NAME: N:\PROJ\080331\08\CONTRACT\_2\Design\Drainage\Profile\_Sheets\0264883-ant-drain-LWS\_profile-41st\_02.dgn



**Ciorba Group, Inc.**  
 CONSULTING ENGINEERS  
 6507 North Cumberland Avenue, Suite 402  
 Chicago, Illinois 60656  
 Tel. 773.776.4009 Fax 773.776.4014

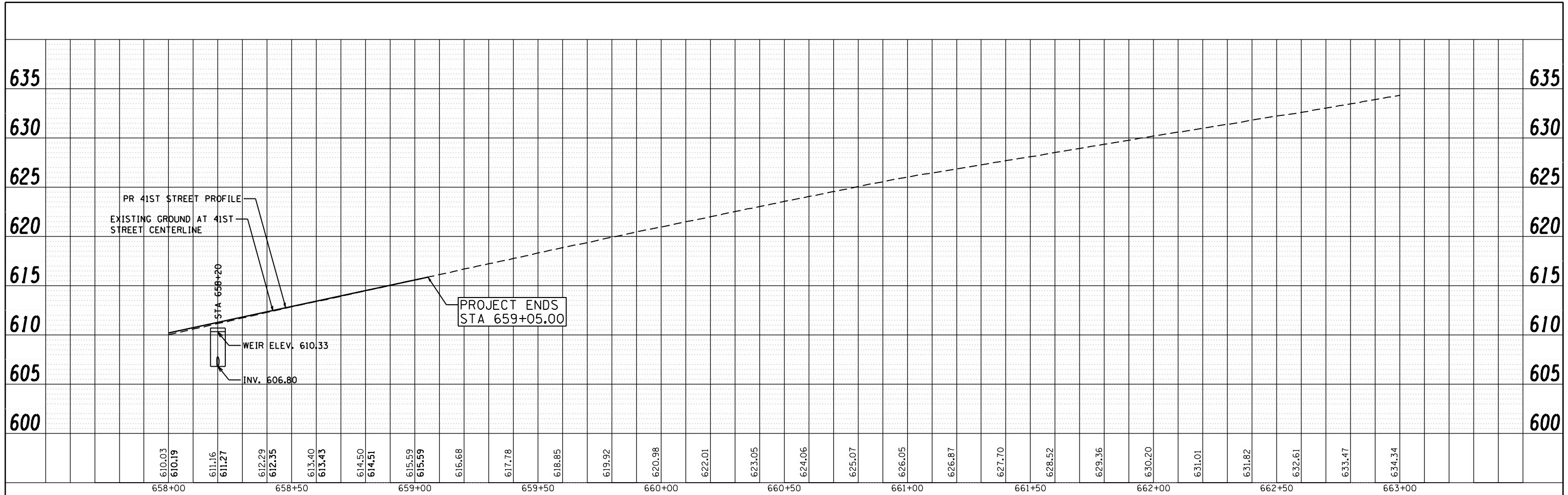
USER NAME = imattson	DESIGNED -	REVISED -
PLOT SCALE = 48.0000' / IN.	DRAWN -	REVISED -
PLOT DATE = 7/13/2015	CHECKED -	REVISED -
DATE = 12/19/2014	REVISIONS -	REVISED -

**STATE OF ILLINOIS  
 DEPARTMENT OF TRANSPORTATION**

**41ST STREET  
 PROPOSED DRAINAGE PROFILE LEFT**

SCALE:      SHEET NO.      OF      SHEETS      STA.      TO      STA.

F.A.P. RTE. 595	SECTION (142-1, 142)R	COUNTY ROCK ISLAND	TOTAL SHEETS 1353	SHEET NO. 615
CONTRACT NO. 64B83			ILLINOIS FED. AID PROJECT	



FILE NAME: m:\proj\080319108\contract\_2\design\drainage\Profile\Sheets\0264883-shd-drain-LHS-profile-41st.dgn

**Ciorba Group, Inc.**  
 CONSULTING ENGINEERS  
 5507 North Cumberland Avenue, Suite 402  
 Chicago, Illinois 60656  
 Tel. 773.776.4009 Fax 773.776.4014

USER NAME = jberendzen	DESIGNED - EPS	REVISED -
PLOT SCALE = 48.0000' / IN.	DRAWN - NT	REVISED -
PLOT DATE = 12/19/2014	CHECKED - DJO	REVISED -
	DATE - 12/19/2014	REVISED -

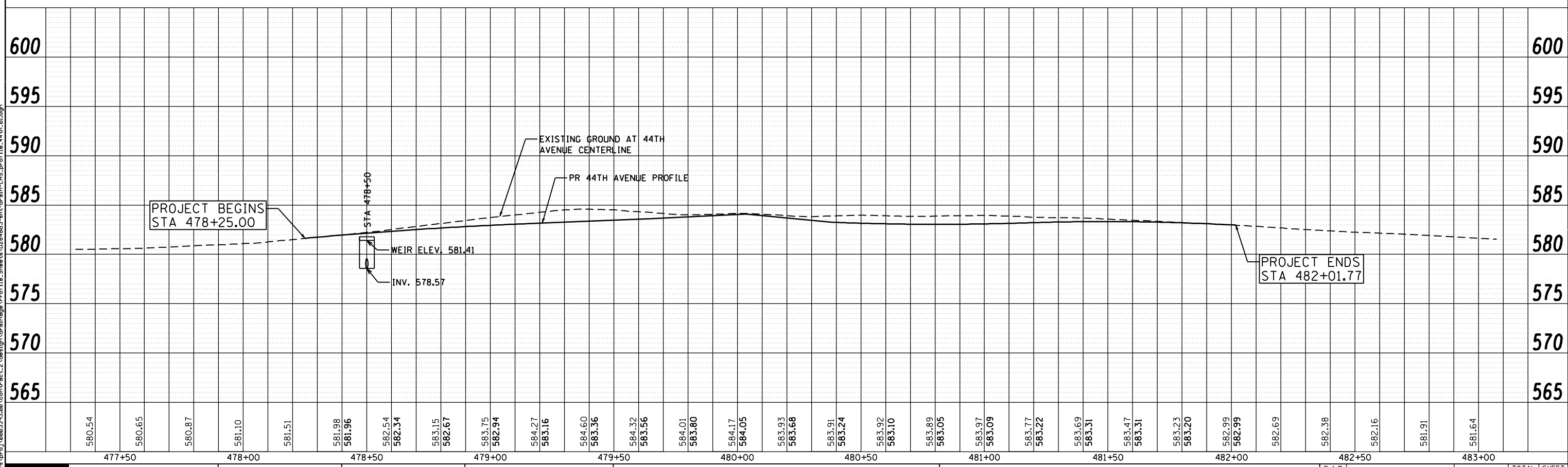
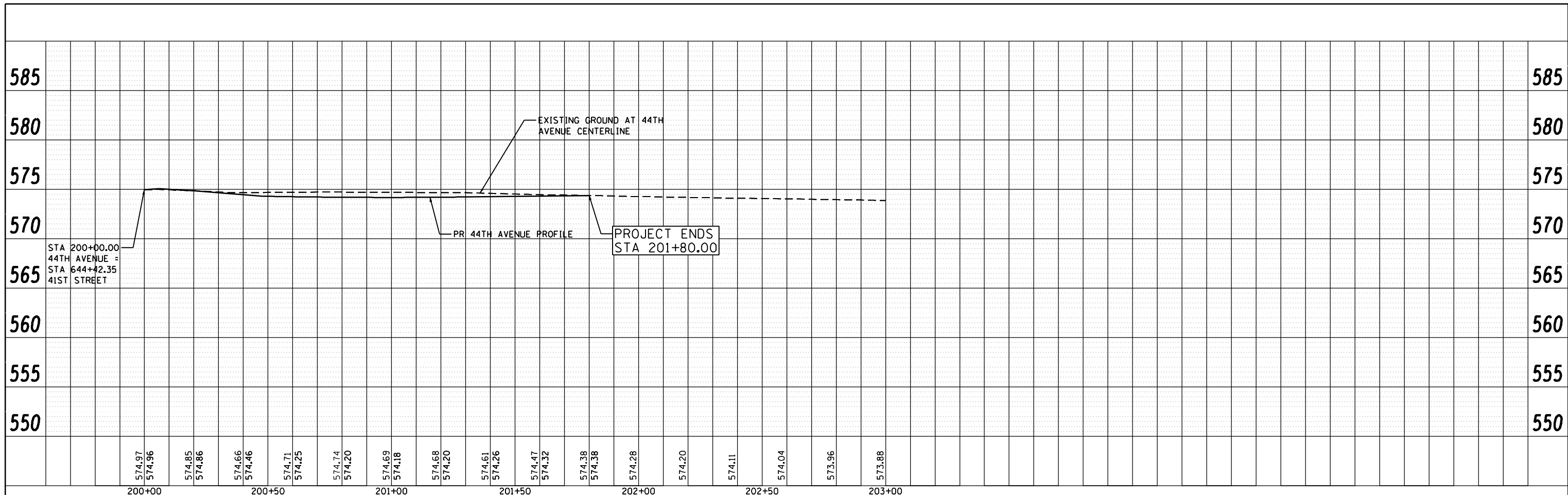
**STATE OF ILLINOIS  
 DEPARTMENT OF TRANSPORTATION**

**41ST STREET  
 PROPOSED DRAINAGE PROFILE LEFT**

SCALE: SHEET NO. OF SHEETS STA. TO STA.

F.A.P. RTE.	SECTION	COUNTY	TOTAL SHEETS	SHEET NO.
595	(142-1, 142)R	ROCK ISLAND	1353	616
CONTRACT NO. 64B83			ILLINOIS FED. AID PROJECT	





FILE NAME: c:\p\proj\0803191\08\contract\_2\design\drainage\Profile\_44th.dwg

**Ciorba Group, Inc.**  
 CONSULTING ENGINEERS  
 5507 North Cumberland Avenue, Suite 402  
 Chicago, Illinois 60656  
 Tel. 773.776.4009 Fax 773.776.4014

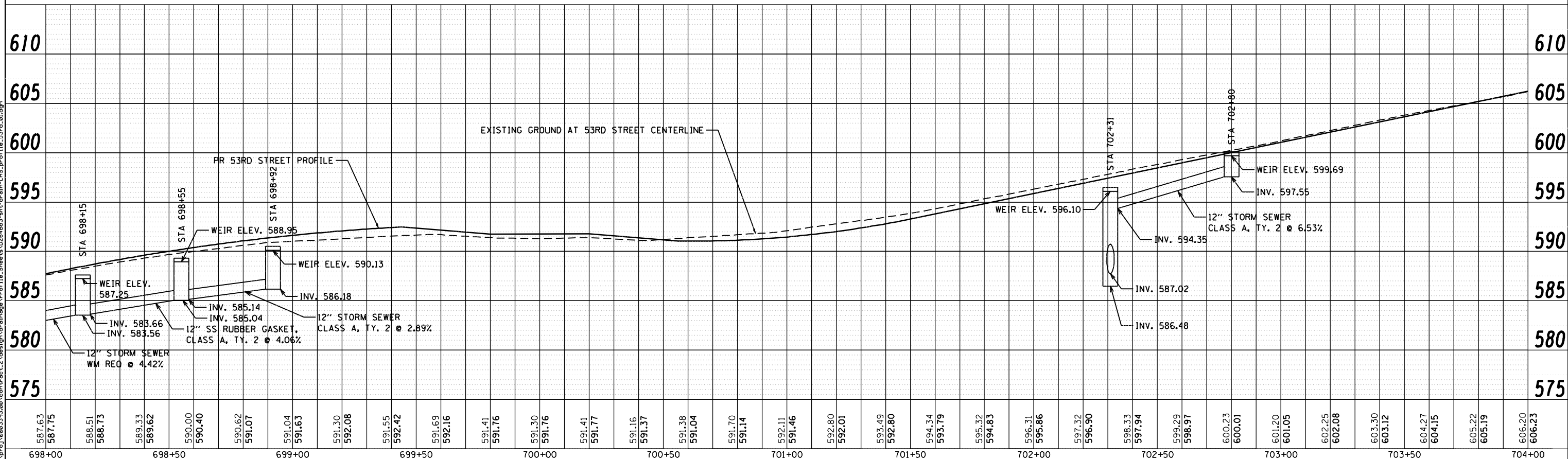
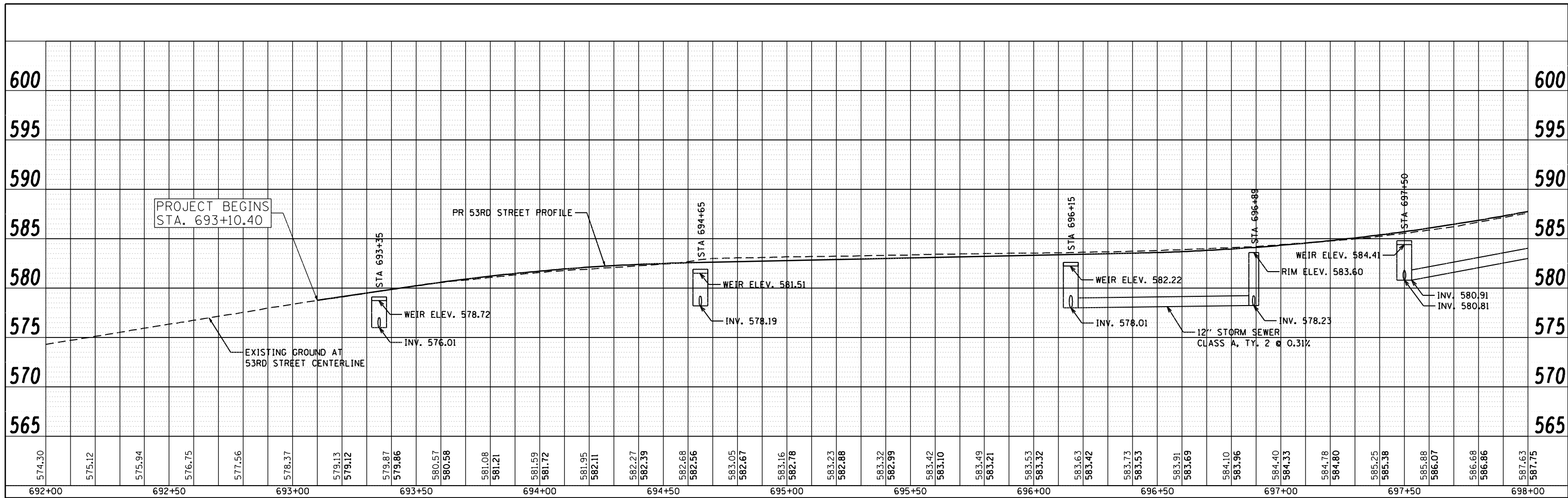
USER NAME = jberendzen	DESIGNED - EPS	REVISED -
PLOT SCALE = 48.0000' / IN.	DRAWN - NT	REVISED -
PLOT DATE = 12/19/2014	CHECKED - DJO	REVISED -
	DATE - 12/19/2014	REVISED -

**STATE OF ILLINOIS  
 DEPARTMENT OF TRANSPORTATION**

**44TH AVENUE  
 PROPOSED DRAINAGE PROFILE LEFT**

SCALE: SHEET NO. OF SHEETS STA. TO STA.

F.A.P. RTE.	SECTION	COUNTY	TOTAL SHEETS	SHEET NO.
595	(142-1, 142)R	ROCK ISLAND	1353	617
CONTRACT NO. 64B83			ILLINOIS FED. AID PROJECT	



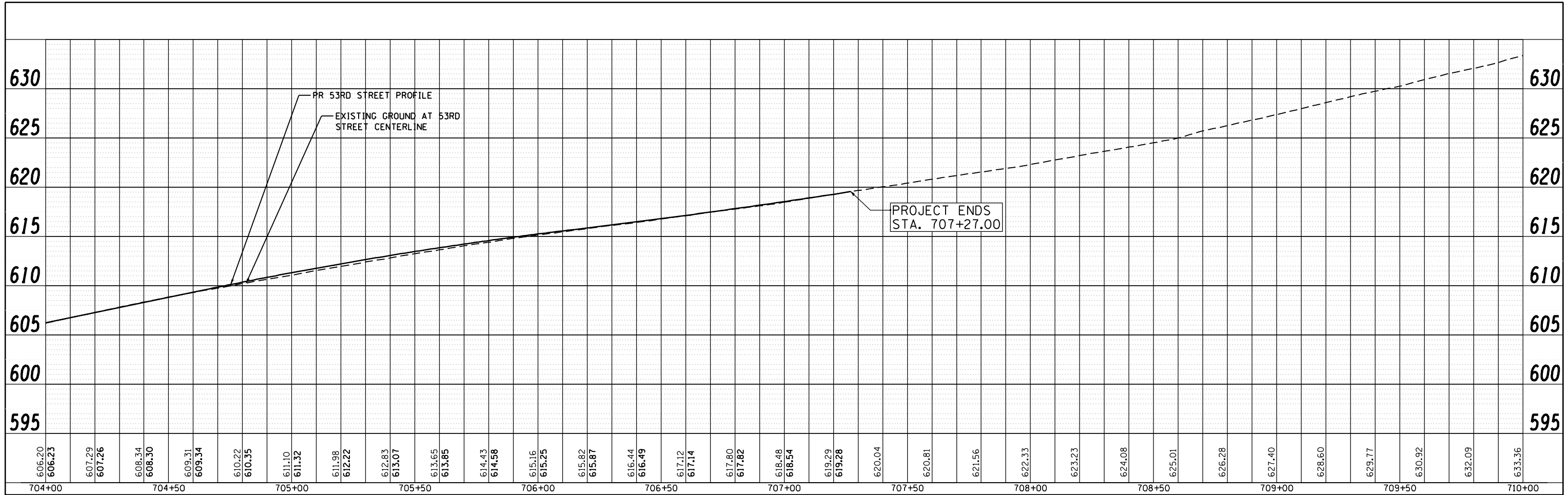
**Ciorba Group, Inc.**  
 CONSULTING ENGINEERS  
 6507 North Cumberland Avenue, Suite 402  
 Chicago, Illinois 60656  
 Tel. 773.776.4009 Fax 773.776.4014

USER NAME = jberendzen	DESIGNED - EPS	REVISED -
PLOT SCALE = 48.0000' / IN.	DRAWN - NT	REVISED -
PLOT DATE = 12/19/2014	CHECKED - DJO	REVISED -
	DATE - 12/19/2014	REVISED -

**STATE OF ILLINOIS  
 DEPARTMENT OF TRANSPORTATION**

<b>53RD STREET    PROPOSED DRAINAGE PROFILE LEFT</b>			
SCALE:	SHEET NO.	OF SHEETS	STA. TO STA.

F.A.P. RTE.	SECTION	COUNTY	TOTAL SHEETS	SHEET NO.
595	(142-1, 142)R	ROCK ISLAND	1353	618
CONTRACT NO. 64B83			ILLINOIS FED. AID PROJECT	



FILE NAME: c:\proj\080319108\contract\_2\design\drainage\Profile\_Sheets\0264883-ah-drain-LHS-profile-53rd.dgn

**Ciorba Group, Inc.**  
 CONSULTING ENGINEERS  
 5507 North Cumberland Avenue, Suite 402  
 Chicago, Illinois 60656  
 Tel. 773.776.4009 Fax 773.776.4014

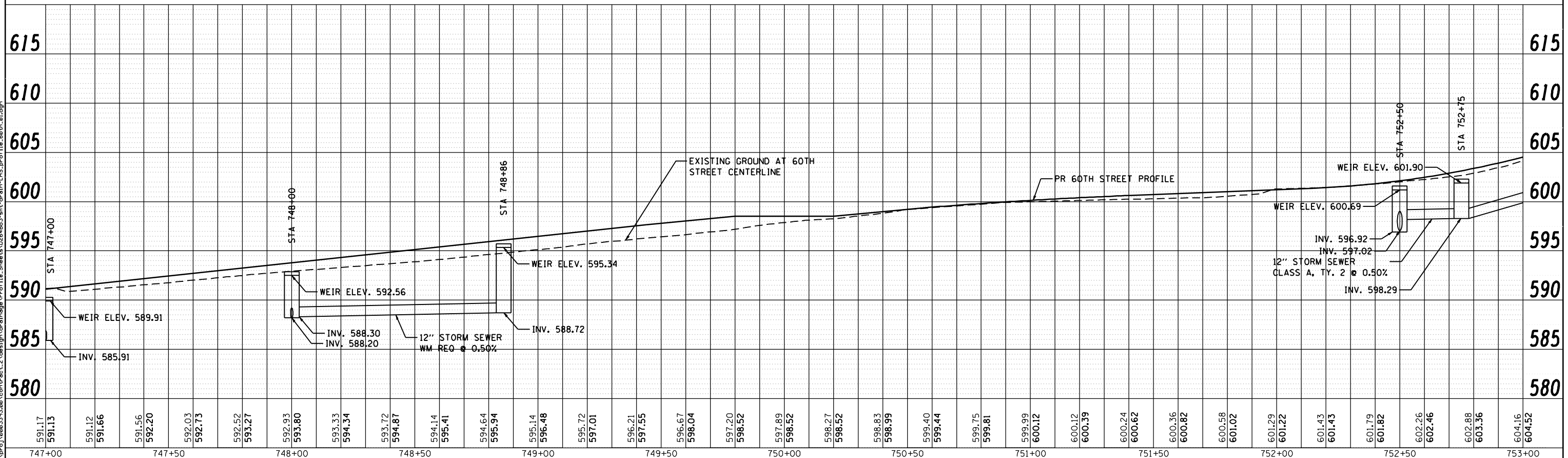
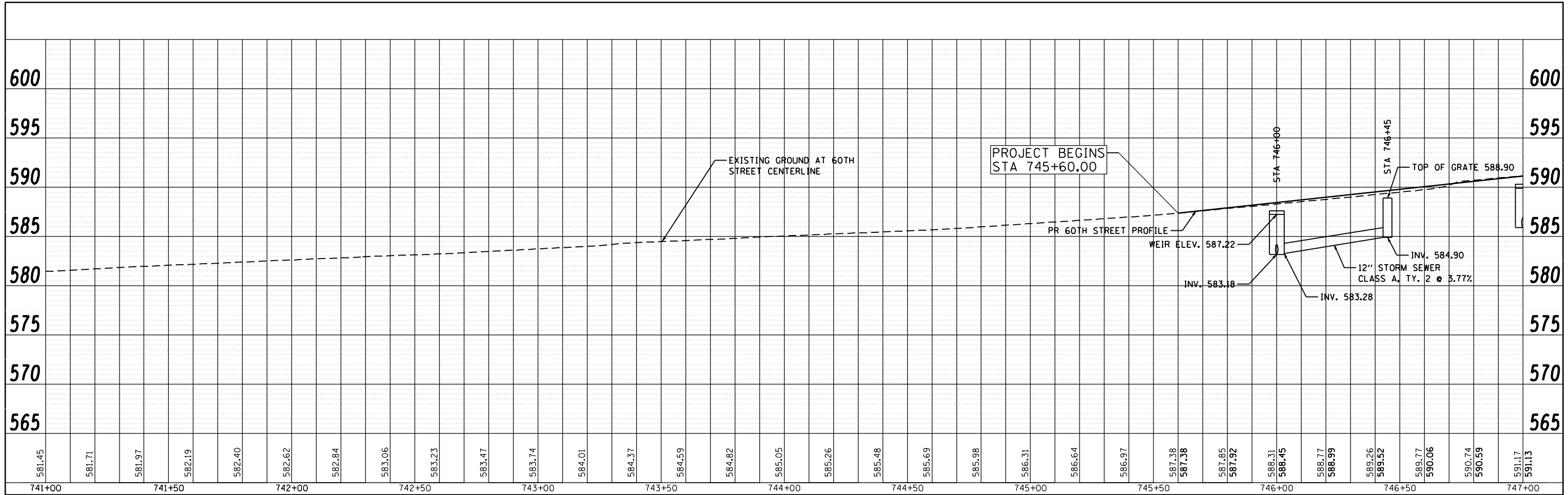
USER NAME = jberendzen	DESIGNED - EPS	REVISED -
PLOT SCALE = 48.0000' / IN.	DRAWN - NT	REVISED -
PLOT DATE = 12/19/2014	CHECKED - DJO	REVISED -
	DATE - 12/19/2014	REVISED -

**STATE OF ILLINOIS  
 DEPARTMENT OF TRANSPORTATION**

**53RD STREET  
 PROPOSED DRAINAGE PROFILE LEFT**

SCALE: SHEET NO. OF SHEETS STA. TO STA.

F.A.P. RTE.	SECTION	COUNTY	TOTAL SHEETS	SHEET NO.
595	(142-1, 142)R	ROCK ISLAND	1353	619
CONTRACT NO. 64B83				
ILLINOIS FED. AID PROJECT				



**Ciorba Group, Inc.**  
 CONSULTING ENGINEERS  
 5507 North Cumberland Avenue, Suite 402  
 Chicago, Illinois 60656  
 Tel. 773.776.4009 Fax 773.776.4014

USER NAME = jberendzen	DESIGNED - EPS	REVISED -
PLOT SCALE = 48.0000' / IN.	DRAWN - NT	REVISED -
PLOT DATE = 12/19/2014	CHECKED - DJO	REVISED -
	DATE - 12/19/2014	REVISED -

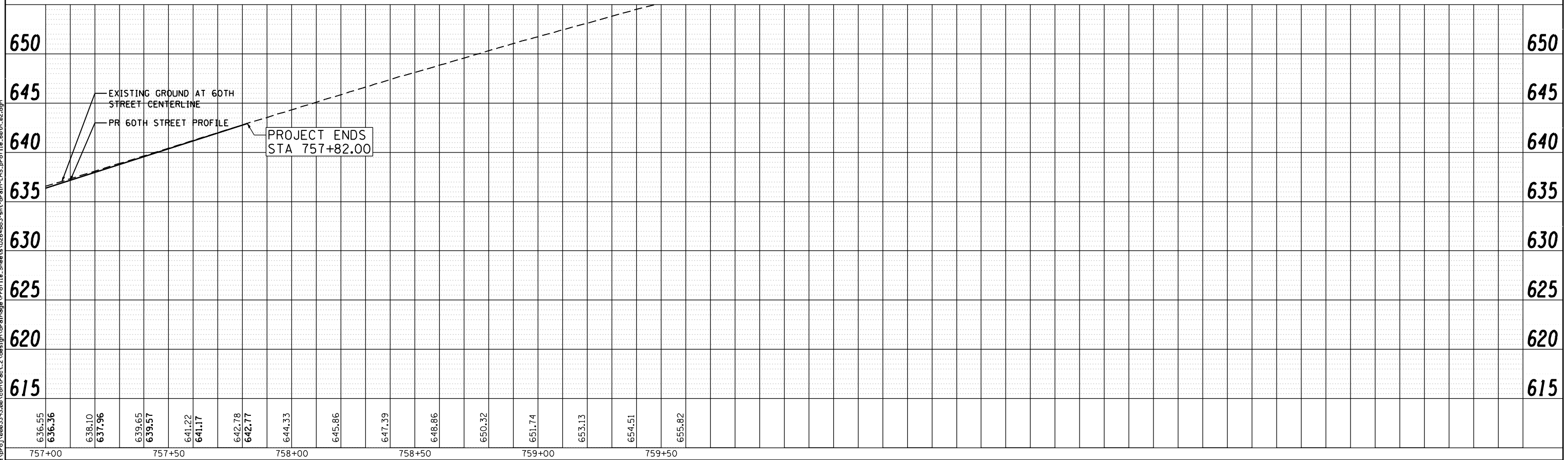
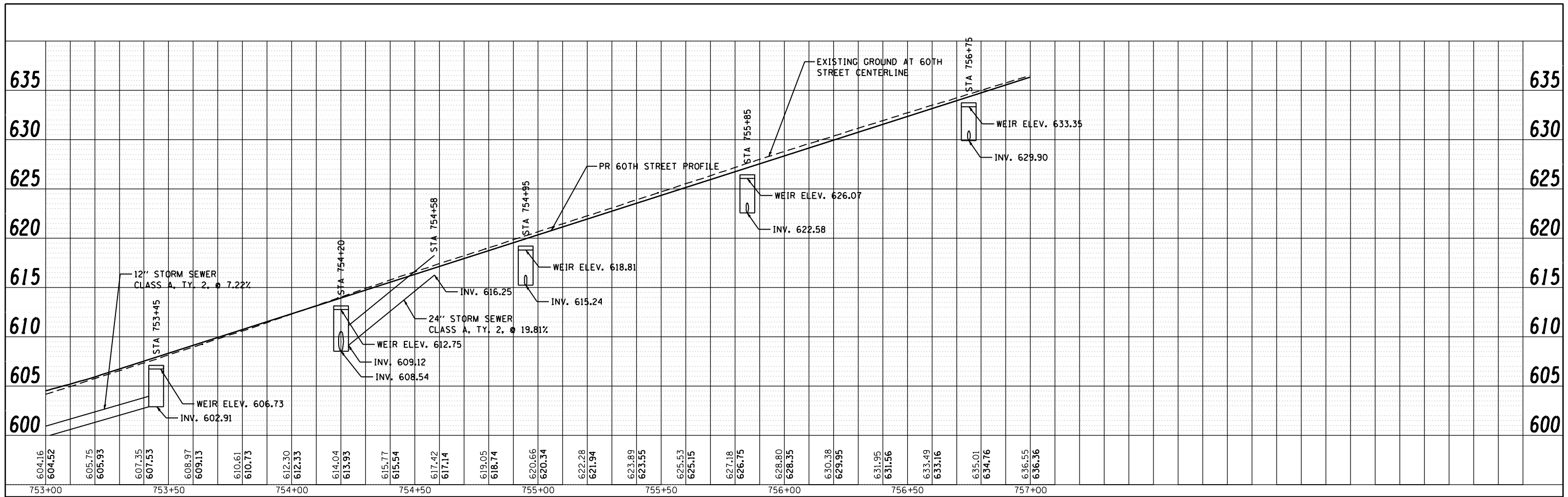
**STATE OF ILLINOIS  
 DEPARTMENT OF TRANSPORTATION**

**60TH STREET  
 PROPOSED DRAINAGE PROFILE LEFT**

SCALE: SHEET NO. OF SHEETS STA. TO STA.

F.A.P. RTE. 595	SECTION (142-1, 142)R	COUNTY ROCK ISLAND	TOTAL SHEETS 1353	SHEET NO. 620
CONTRACT NO. 64B83			ILLINOIS FED. AID PROJECT	

FILE NAME: c:\p\proj\080319\08\contract\_2\design\drainage\Profile\_Sheets\0264883-shd-drain-LHS-profile-60th.dwg



FILE NAME: c:\projects\0803193\08\contract\_2\design\drainage\Profile\14\_Sheets\0264883-sh-drain-LHS-profile-60th-02.dgn

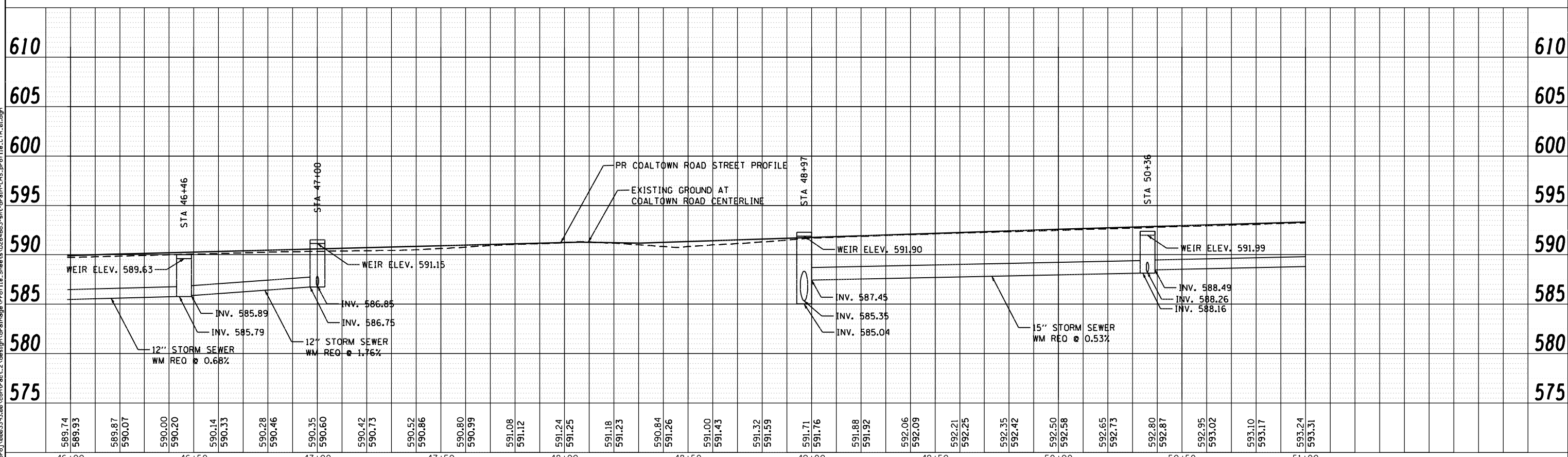
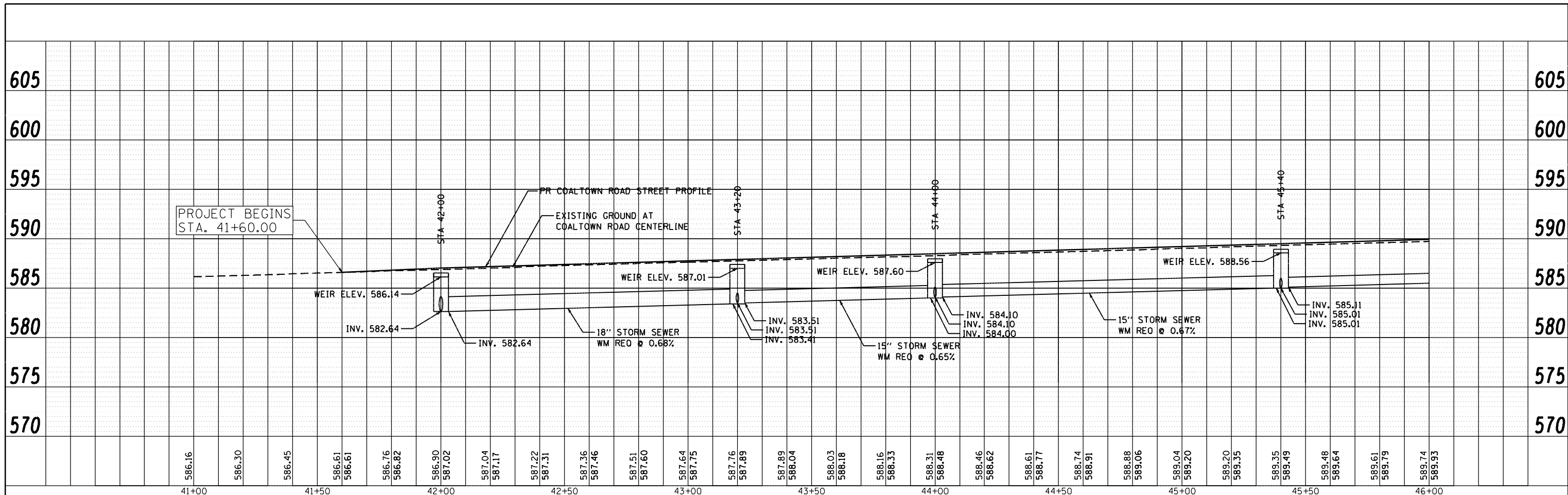
**Ciorba Group, Inc.**  
 CONSULTING ENGINEERS  
 6507 North Cumberland Avenue, Suite 402  
 Chicago, Illinois 60656  
 Tel. 773.776.4009 Fax 773.776.4014

USER NAME = jberendzen	DESIGNED - EPS	REVISED -
	DRAWN - NT	REVISED -
PLOT SCALE = 48.0000' / IN.	CHECKED - DJO	REVISED -
PLOT DATE = 12/18/2014	DATE - 12/19/2014	REVISED -

**STATE OF ILLINOIS  
 DEPARTMENT OF TRANSPORTATION**

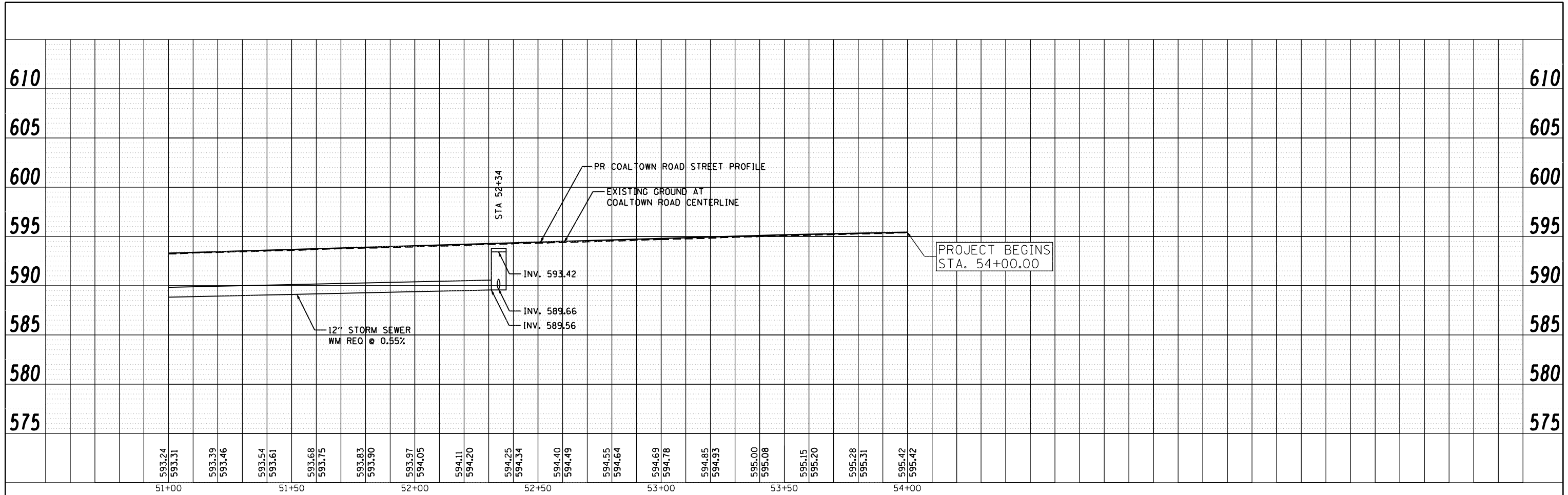
<b>60TH STREET    PROPOSED DRAINAGE PROFILE LEFT</b>			
SCALE:	SHEET NO.	OF SHEETS	STA. TO STA.

F.A.P. RTE.	SECTION	COUNTY	TOTAL SHEETS	SHEET NO.
595	(142-1, 142)R	ROCK ISLAND	1353	621
CONTRACT NO. 64B83				
ILLINOIS FED. AID PROJECT				



<b>Ciorba Group, Inc.</b> CONSULTING ENGINEERS 5507 North Cumberland Avenue, Suite 402 Chicago, Illinois 60656 Tel. 773.776.4009 Fax 773.776.4014	USER NAME = jberendzen PLOT SCALE = 48.0000 "/>	DESIGNED - EPS DRAWN - NT CHECKED - DJO DATE - 12/19/2014	REVISED - REVISED - REVISED - REVISED -	<b>STATE OF ILLINOIS</b> <b>DEPARTMENT OF TRANSPORTATION</b>	<b>COALTOWN ROAD</b> <b>PROPOSED DRAINAGE PROFILE LEFT</b>			F.A.P. SECTION COUNTY TOTAL SHEETS SHEET NO. 595 (142-1, 142)R ROCK ISLAND 1353 622
	PLOT DATE = 12/19/2014 DATE - 12/19/2014	SCALE: 1 : 20	SHEET NO. OF SHEETS STA. TO STA.		CONTRACT NO. 64883 ILLINOIS FED. AID PROJECT			

FILE NAME: c:\projects\0802393\08\contract\2\design\drainage\Profile\Left\Sheets\0264883-sh-drain-left-profile.ctb



FILE NAME: c:\projects\0803193\08\contract\2\design\drainage\Profile\Sheets\0264883-shd-drain-LHS-profile.ctb.ctb\_02.dgn

**Ciorba Group, Inc.**  
 CONSULTING ENGINEERS  
 5507 North Cumberland Avenue, Suite 402  
 Chicago, Illinois 60656  
 Tel. 773.776.4009 Fax 773.776.4014

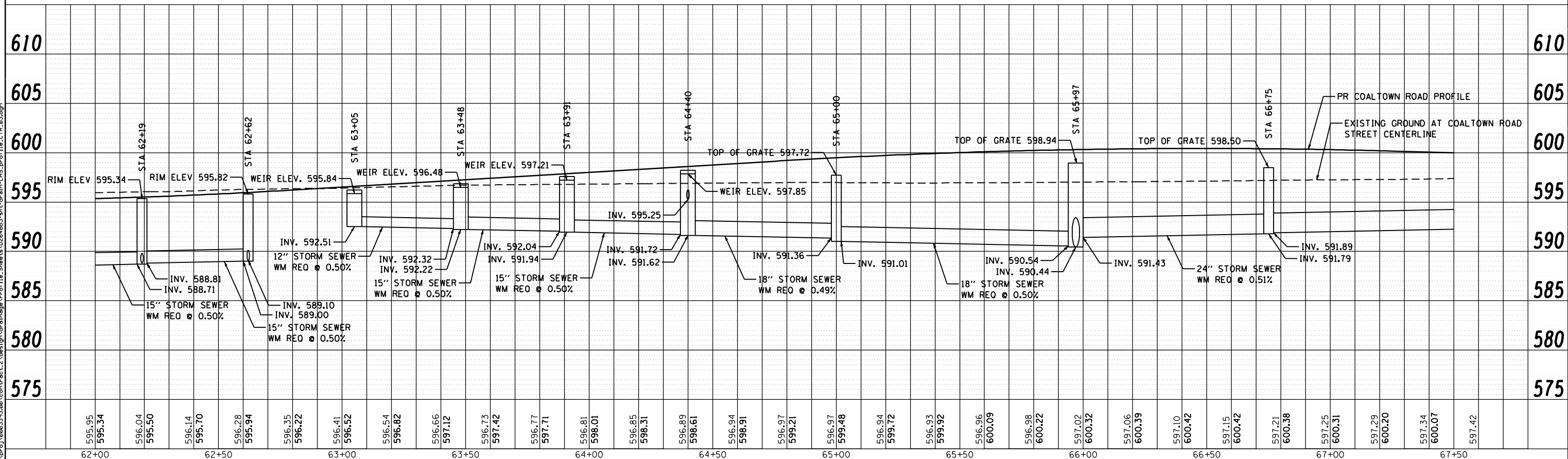
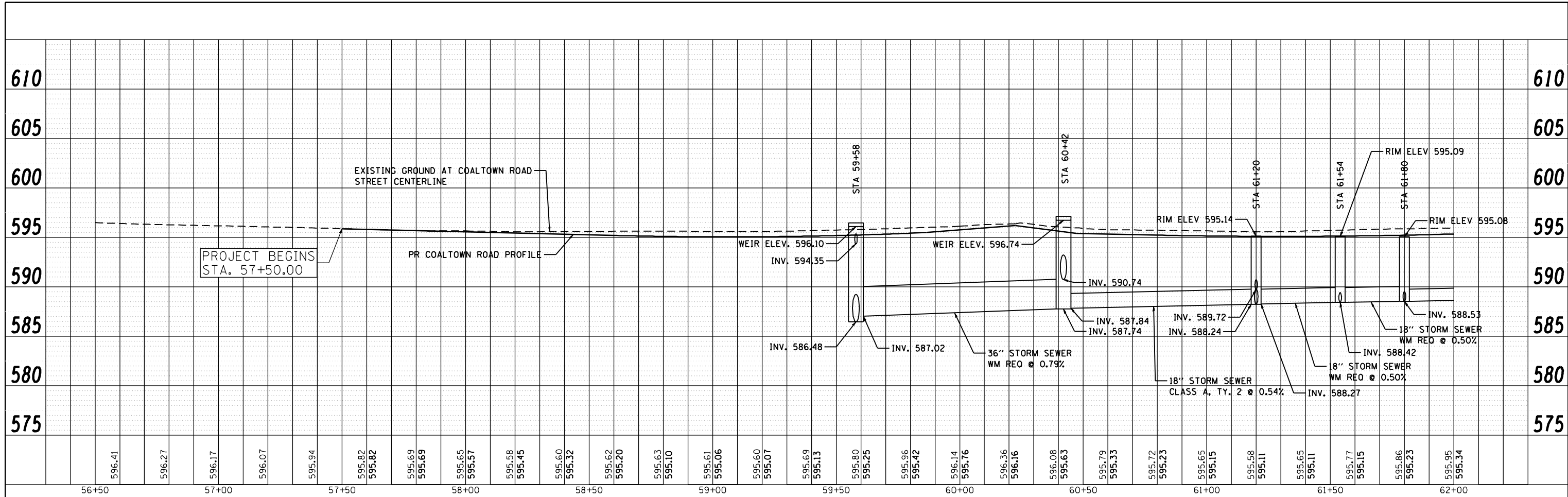
USER NAME = jberendzen	DESIGNED - EPS	REVISED -
PLOT SCALE = 48.0000' / IN.	DRAWN - NT	REVISED -
PLOT DATE = 12/19/2014	CHECKED - DJO	REVISED -
	DATE - 12/19/2014	REVISED -

**STATE OF ILLINOIS  
 DEPARTMENT OF TRANSPORTATION**

**COALTOWN ROAD  
 PROPOSED DRAINAGE PROFILE LEFT**

SCALE: 1 : 20 SHEET NO. OF SHEETS STA. TO STA.

F.A.P. RTE.	SECTION	COUNTY	TOTAL SHEETS	SHEET NO.
595	(142-1, 142)R	ROCK ISLAND	1353	623
CONTRACT NO. 64B83				
ILLINOIS FED. AID PROJECT				



**Ciorba Group, Inc.**  
 CONSULTING ENGINEERS  
 5507 North Cumberland Avenue, Suite 402  
 Chicago, Illinois 60656  
 Tel. 773.776.4009 Fax 773.776.4014

USER NAME = odow	DESIGNED -	REVISED -
PLOT SCALE = 48.0000' / IN.	DRAWN -	REVISED -
PLOT DATE = 7/15/2015	CHECKED -	REVISED -
DATE = 12/19/2014	REVISIONS -	

**STATE OF ILLINOIS  
 DEPARTMENT OF TRANSPORTATION**

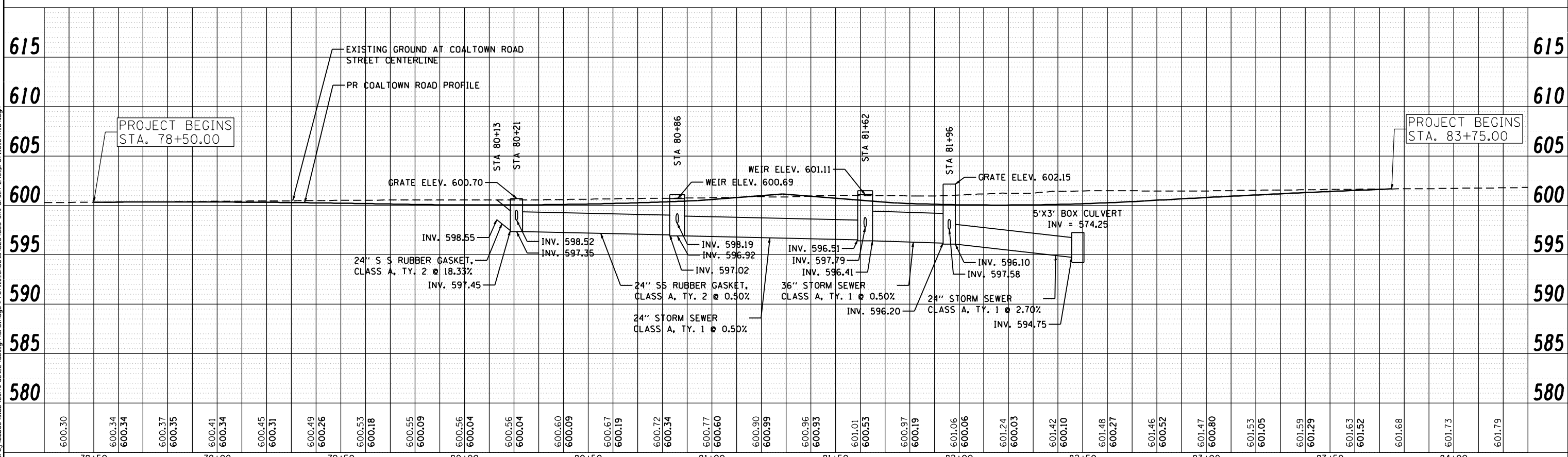
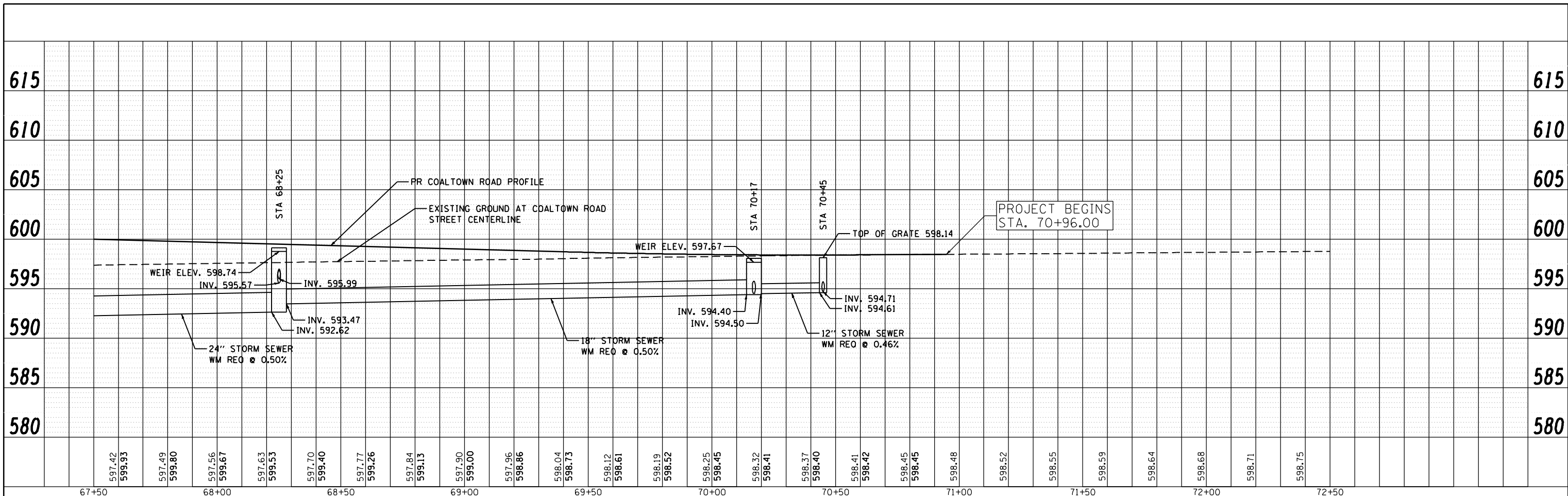
**COALTOWN ROAD  
 PROPOSED DRAINAGE PROFILE LEFT**

SCALE: SHEET NO. OF SHEETS STA. TO STA.

F.A.P. RTE.	SECTION	COUNTY	TOTAL SHEETS	SHEET NO.
595	(142-1, 142)R	ROCK ISLAND	1353	624
CONTRACT NO. 64B83				
ILLINOIS FED. AID PROJECT				

FILE NAME: c:\p\proj\080319108\contract\2\design\drainage\p\of\l\c\Sheets\0264883-sh\drain-left.dwg





**Ciorba Group, Inc.**  
 CONSULTING ENGINEERS  
 6507 North Cumberland Avenue, Suite 402  
 Chicago, Illinois 60656  
 Tel. 773.776.4009 Fax 773.776.4014

USER NAME = jberendzen	DESIGNED - EPS	REVISED -
PLOT SCALE = 48.0000" / IN.	DRAWN - NT	REVISED -
PLOT DATE = 12/19/2014	CHECKED - DJO	REVISED -
	DATE - 12/19/2014	REVISED -

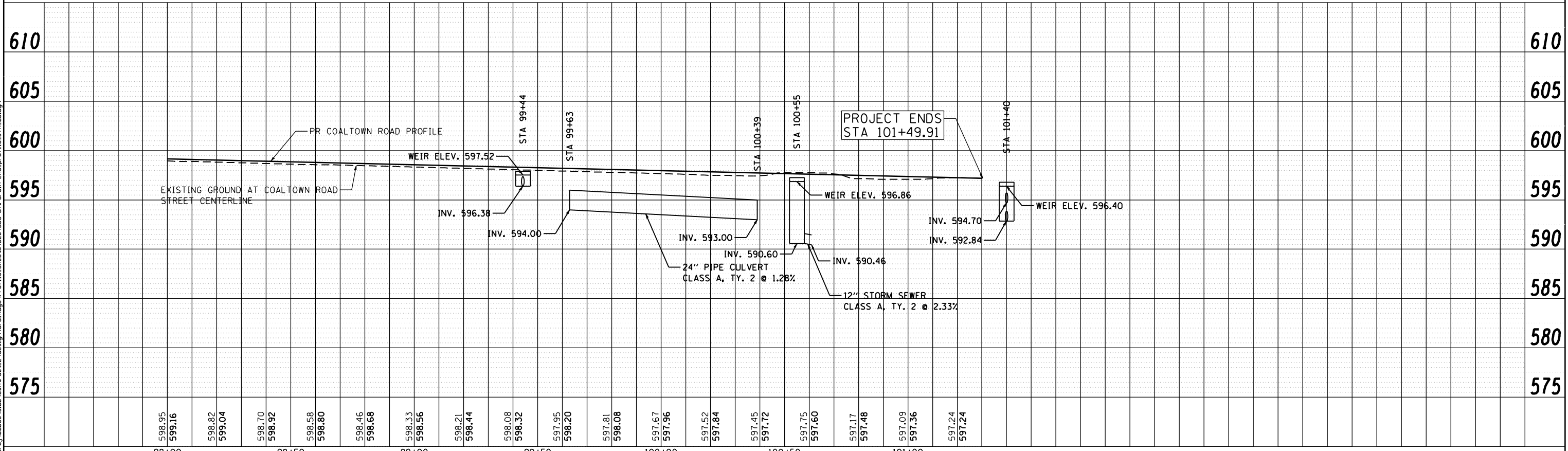
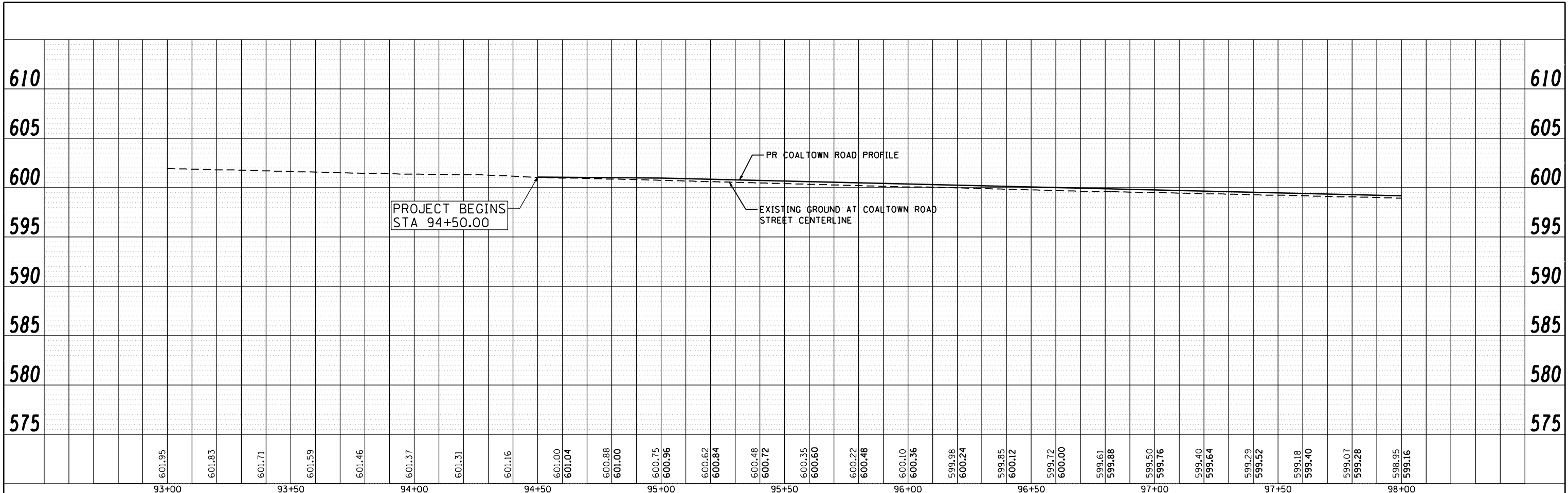
**STATE OF ILLINOIS**  
**DEPARTMENT OF TRANSPORTATION**

**COALTOWN ROAD**  
**PROPOSED DRAINAGE PROFILE LEFT**

SCALE: SHEET NO. OF SHEETS STA. TO STA.

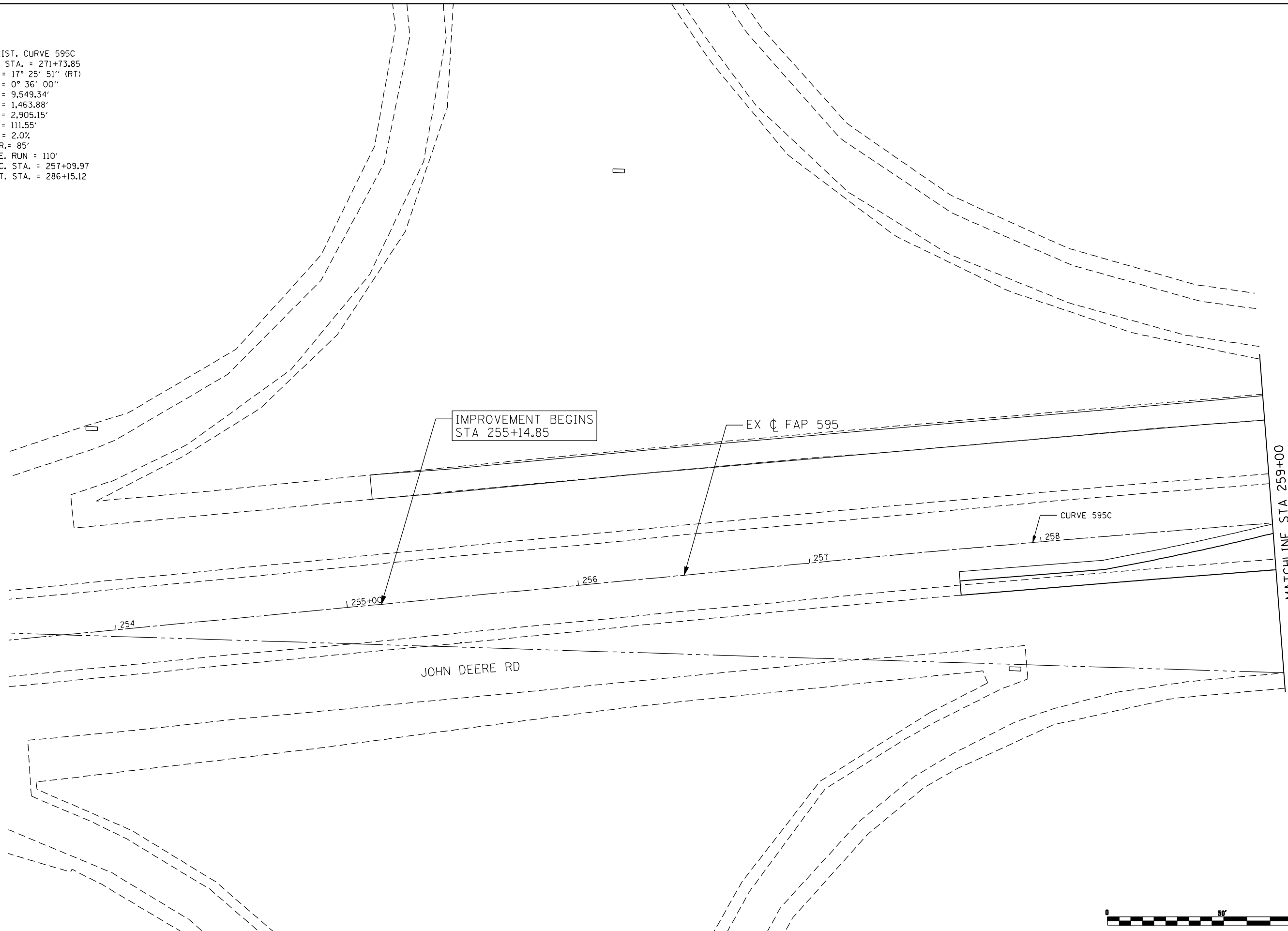
F.A.P. RTE.	SECTION	COUNTY	TOTAL SHEETS	SHEET NO.
595	(142-1, 142)R	ROCK ISLAND	1353	625
CONTRACT NO. 64B83				
ILLINOIS FED. AID PROJECT				

FILE NAME: c:\p\proj\0802393\08\contract\2\design\drainage\Profile\CoaltownRoad.dgn



FILE NAME: m:\proj\080339\08\contract\2\design\drainage\Profile\Sheet\0264883-sh-drain-LHS-profile.ctb

EXIST. CURVE 595C  
 PI STA. = 271+73.85  
 $\Delta = 17^\circ 25' 51''$  (RT)  
 D = 0° 36' 00"  
 R = 9,549.34'  
 T = 1,463.88'  
 L = 2,905.15'  
 E = 111.55'  
 e = 2.0%  
 T.R. = 85'  
 S.E. RUN = 110'  
 P.C. STA. = 257+09.97  
 P.T. STA. = 286+15.12



IMPROVEMENT BEGINS  
 STA 255+14.85

EX C FAP 595

CURVE 595C

MATCHLINE STA 259+00  
 SEE SHEET 628

JOHN DEERE RD



FILE NAME: c:\p\proj\080319108\contract\2\design\right-of-way\0264883-rt-RDW-plan\_IDE\_01.dgn

**Ciorba Group, Inc.**  
 CONSULTING ENGINEERS  
 6507 North Cumberland Avenue, Suite 402  
 Chicago, Illinois 60656  
 Tel. 773.776.4009 Fax 773.776.4014

USER NAME = jberendzen	DESIGNED - EPS	REVISED -
	DRAWN - JB	REVISED -
PLOT SCALE = 40.0000" / IN.	CHECKED - DJO	REVISED -
PLOT DATE = 12/19/2014	DATE - 12/19/2014	REVISED -

STATE OF ILLINOIS  
 DEPARTMENT OF TRANSPORTATION

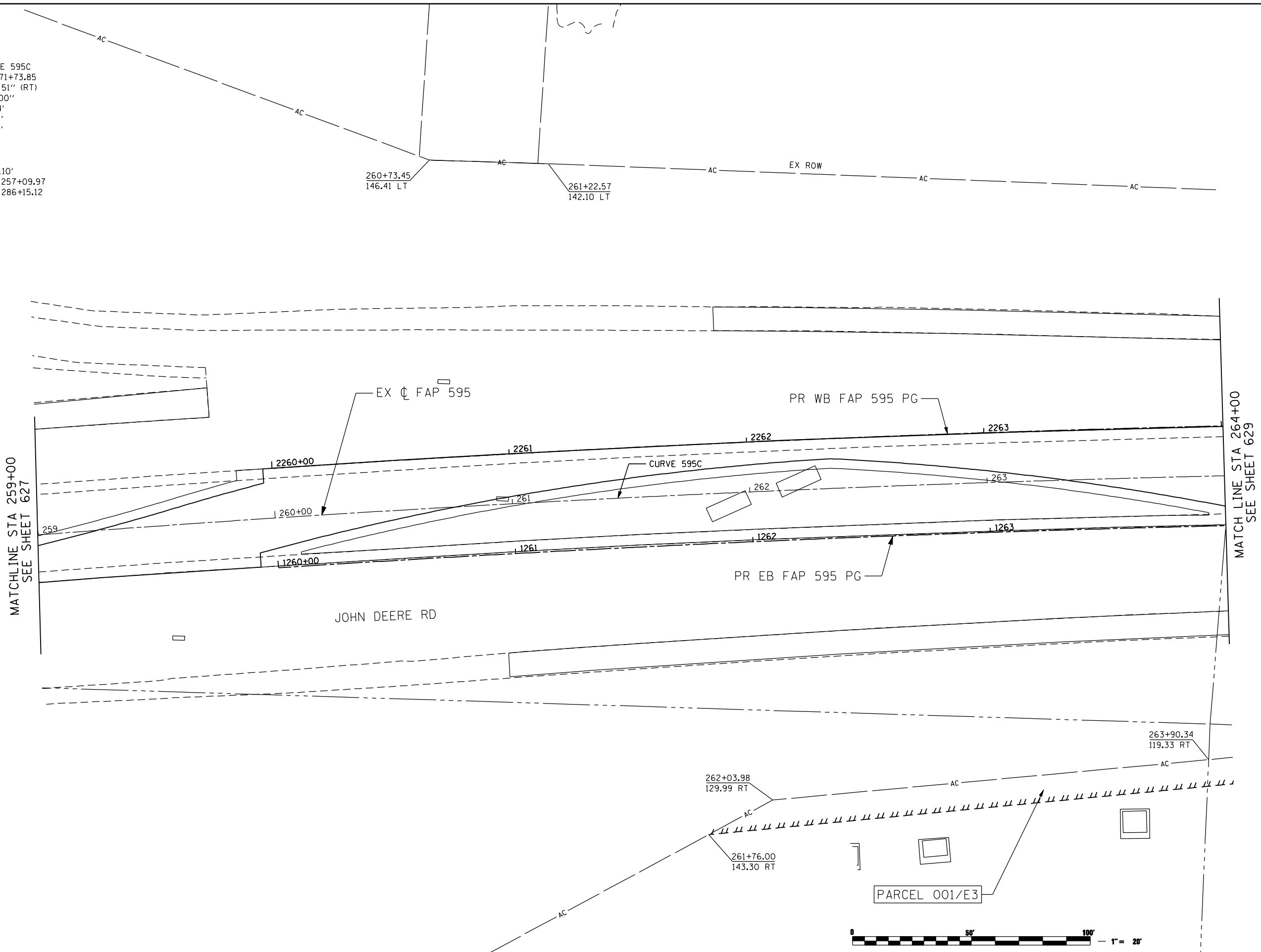
FAP 595 (JOHN DEERE ROAD)  
 ROW PLANS

SCALE: 1 : 20 SHEET NO. OF SHEETS STA. TO STA.

F.A.P. RTE.	SECTION	COUNTY	TOTAL SHEETS	SHEET NO.
595	(142-1, 142)R	ROCK ISLAND	1353	627
CONTRACT NO. 64B83			ILLINOIS FED. AID PROJECT	



EXIST. CURVE 595C  
 PI STA. = 271+73.85  
 $\Delta = 17^\circ 25' 51''$  (RT)  
 $D = 0^\circ 36' 00''$   
 $R = 9,549.34'$   
 $T = 1,463.88'$   
 $L = 2,905.15'$   
 $E = 111.55'$   
 $e = 2.0\%$   
 $T.R. = 85'$   
 $S.E. RUN = 110'$   
 $P.C. STA. = 257+09.97$   
 $P.T. STA. = 286+15.12$



FILE NAME: c:\projects\0803193\08\contract\2\design\right-of-way\0264883-rt-plan-jdr\_02.dgn

**Ciorba Group, Inc.**  
 CONSULTING ENGINEERS  
 5507 North Cumberland Avenue, Suite 402  
 Chicago, Illinois 60656  
 Tel. 773.776.4009 Fax 773.776.4014

USER NAME = jberendzen	DESIGNED - EPS	REVISED -
	DRAWN - JJB	REVISED -
PLOT SCALE = 48.0000" / IN.	CHECKED - DJO	REVISED -
PLOT DATE = 12/18/2014	DATE - 12/19/2014	REVISED -

**STATE OF ILLINOIS  
 DEPARTMENT OF TRANSPORTATION**

**FAP 595 (JOHN DEERE ROAD)  
 ROW PLANS**

SCALE: 1 : 20    SHEET NO.    OF    SHEETS    STA.    TO    STA.

F.A.P. RTE.	SECTION	COUNTY	TOTAL SHEETS	SHEET NO.
595	(142-1, 142)R	ROCK ISLAND	1353	628
CONTRACT NO. 64B83			ILLINOIS FED. AID PROJECT	

EXIST. CURVE 595C  
 PI STA. = 271+73.85  
 $\Delta = 17^\circ 25' 51''$  (RT)  
 $D = 0^\circ 36' 00''$   
 $R = 9,549.34'$   
 $T = 1,463.88'$   
 $L = 2,905.15'$   
 $E = 111.55'$   
 $e = 2.0\%$   
 $T.R. = 85'$   
 $S.E. RUN = 110'$   
 $P.C. STA. = 257+09.97$   
 $P.T. STA. = 286+15.12$

THE CITY OF MOLINE

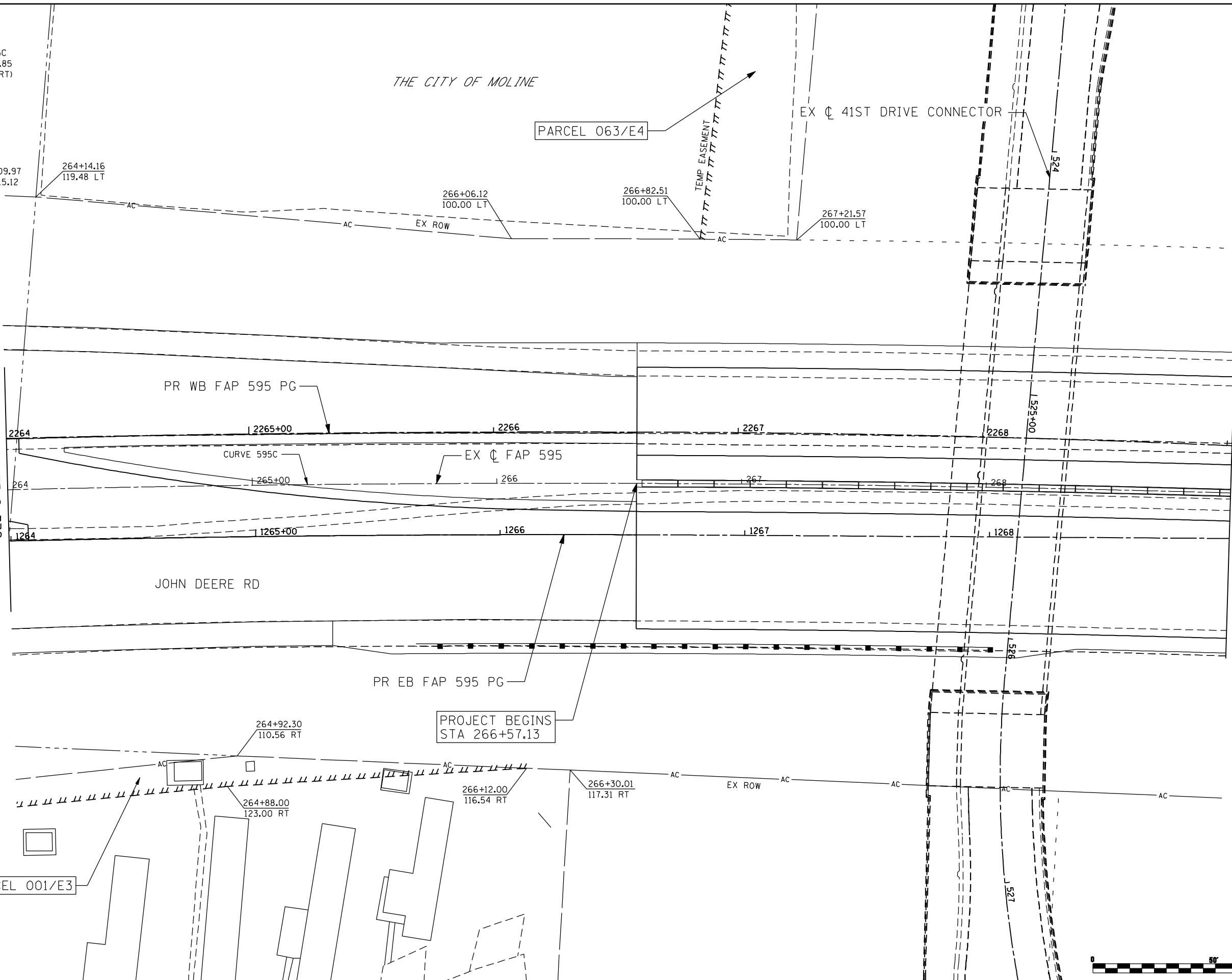
PARCEL 063/E4

EX  $\phi$  41ST DRIVE CONNECTOR



MATCHLINE STA 264+00  
SEE SHEET 628

MATCHLINE STA 269+00  
SEE SHEET 630



PARCEL 001/E3

PROJECT BEGINS  
STA 266+57.13



FILE NAME: c:\p\proj\080319108\contract\_2\design\right-of-way\0264883-rt-RD4-plan\_IDR\_03.dgn



**Ciorba Group, Inc.**  
 CONSULTING ENGINEERS  
 6507 North Cumberland Avenue, Suite 402  
 Chicago, Illinois 60656  
 Tel. 773.776.4009 Fax 773.776.4014

USER NAME = jberendzen	DESIGNED - EPS	REVISED -
	DRAWN - JJB	REVISED -
PLOT SCALE = 48.0000" / IN.	CHECKED - DJO	REVISED -
PLOT DATE = 12/19/2014	DATE - 12/19/2014	REVISED -

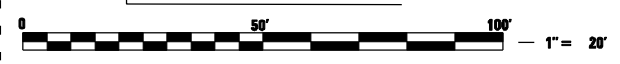
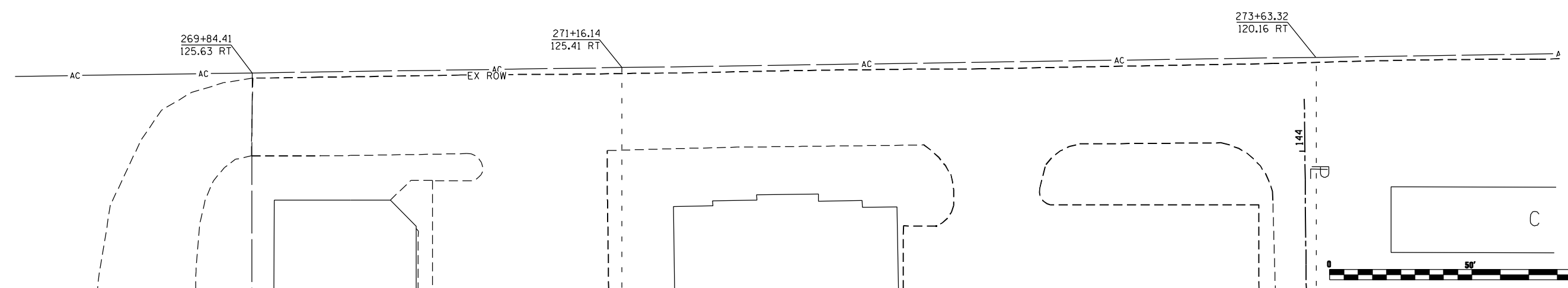
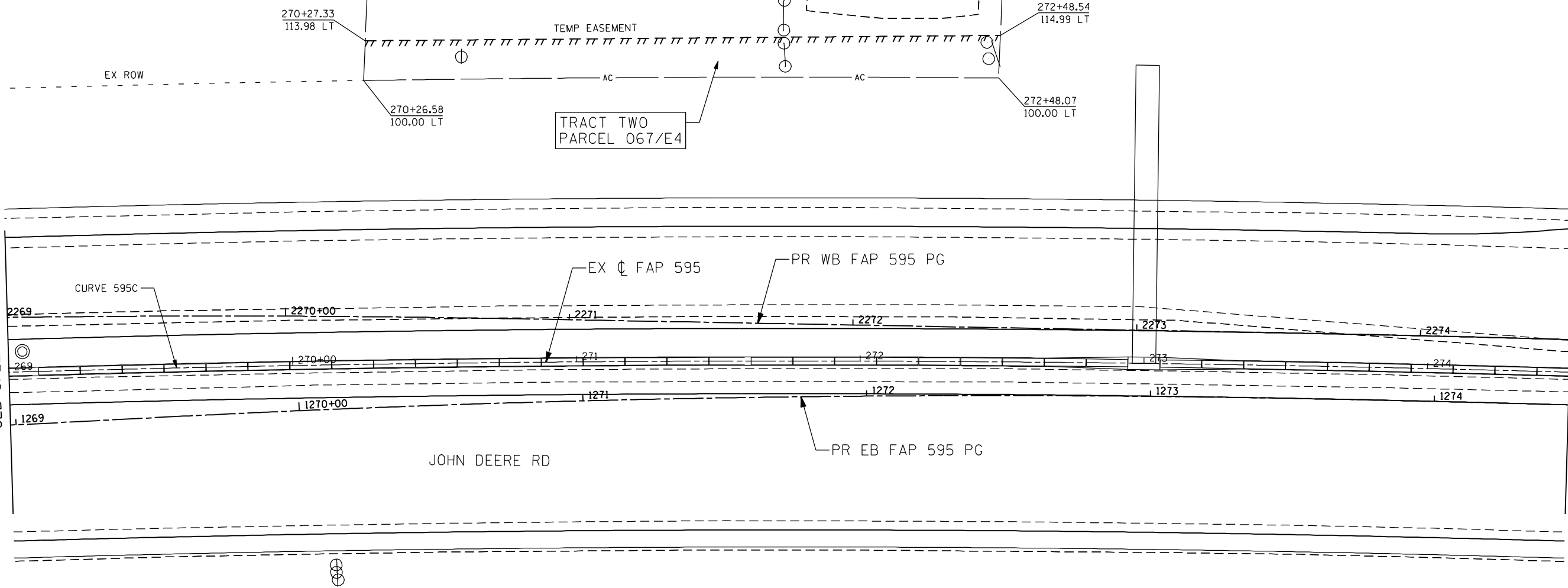
**STATE OF ILLINOIS  
DEPARTMENT OF TRANSPORTATION**

**FAP 595 (JOHN DEERE ROAD)  
ROW PLANS**

SCALE: 1 : 80    SHEET NO.    OF    SHEETS    STA.    TO    STA.

F.A.P. RTE.	SECTION	COUNTY	TOTAL SHEETS	SHEET NO.
595	(142-1, 142)R	ROCK ISLAND	1353	629
CONTRACT NO. 64B83			ILLINOIS FED. AID PROJECT	

EXIST. CURVE 595C  
 PI STA. = 271+73.85  
 $\Delta = 17^\circ 25' 51''$  (RT)  
 $D = 0^\circ 36' 00''$   
 $R = 9,549.34'$   
 $T = 1,463.88'$   
 $L = 2,905.15'$   
 $E = 111.55'$   
 $e = 2.0\%$   
 $T.R. = 85'$   
 $S.E. RUN = 110'$   
 $P.C. STA. = 257+09.97$   
 $P.T. STA. = 286+15.12$



FILE NAME: c:\p\proj\080319108\contract\2\design\right-of-way\0264883-rt-rd\plan\_04.dgn

**Ciorba Group, Inc.**  
 CONSULTING ENGINEERS  
 5507 North Cumberland Avenue, Suite 402  
 Chicago, Illinois 60656  
 Tel. 773.776.4009 Fax 773.776.4014

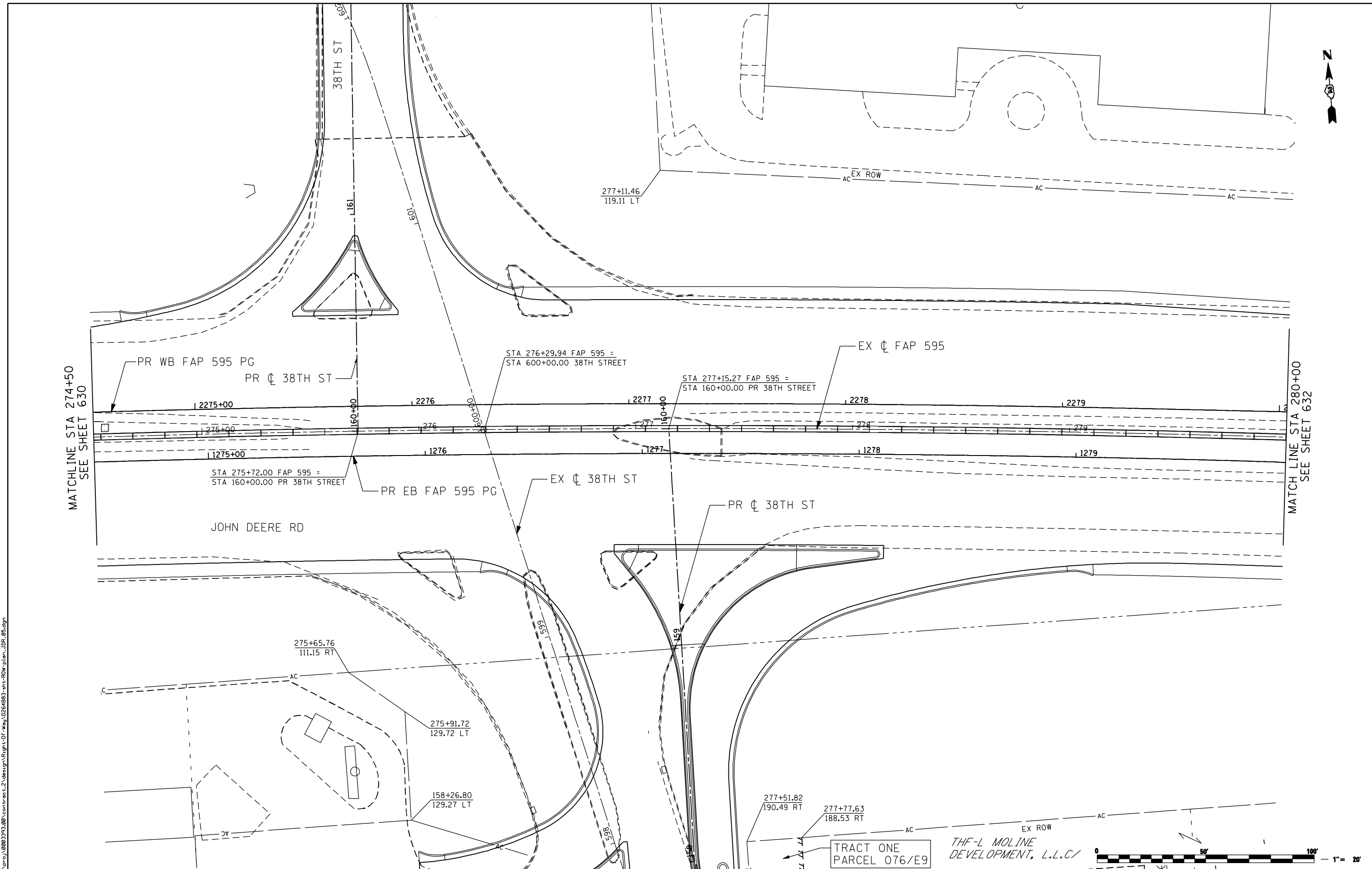
USER NAME = jberendzen	DESIGNED - EPS	REVISED -
	DRAWN - JJB	REVISED -
PLOT SCALE = 48.0000" / IN.	CHECKED - DJO	REVISED -
PLOT DATE = 12/18/2014	DATE - 12/19/2014	REVISED -

**STATE OF ILLINOIS  
 DEPARTMENT OF TRANSPORTATION**

**FAP 595 (JOHN DEERE ROAD)  
 ROW PLANS**

SCALE: 1 : 20    SHEET NO.    OF    SHEETS    STA.    TO STA.

F.A.P. RTE.	SECTION	COUNTY	TOTAL SHEETS	SHEET NO.
595	(142-1, 142)R	ROCK ISLAND	1353	630
CONTRACT NO. 64B83			ILLINOIS FED. AID PROJECT	



MATCHLINE STA 274+50  
SEE SHEET 630

MATCHLINE STA 280+00  
SEE SHEET 632

JOHN DEERE RD

TRACT ONE  
PARCEL 076/E9

THF-L MOLINE  
DEVELOPMENT, L.L.C./



FILE NAME: c:\p\proj\080319108\contract\2\design\right-of-way\0264883-rt-plan-05.dgn

**Ciorba Group, Inc.**  
CONSULTING ENGINEERS  
6507 North Cumberland Avenue, Suite 402  
Chicago, Illinois 60656  
Tel. 773.776.4009 Fax 773.776.4014

USER NAME = jberendzen	DESIGNED - EPS	REVISED -
	DRAWN - JB	REVISED -
PLOT SCALE = 48.0000" / IN.	CHECKED - DJO	REVISED -
PLOT DATE = 12/18/2014	DATE - 12/19/2014	REVISED -

**STATE OF ILLINOIS  
DEPARTMENT OF TRANSPORTATION**

**FAP 595 (JOHN DEERE ROAD)  
ROW PLANS**

SCALE: 1 : 20 SHEET NO. OF SHEETS STA. TO STA.

F.A.P. RTE.	SECTION	COUNTY	TOTAL SHEETS	SHEET NO.
595	(142-1, 142)R	ROCK ISLAND	1353	631
CONTRACT NO. 64B83			ILLINOIS FED. AID PROJECT	



EXIST. CURVE 595C  
 PI STA. = 271+73.85  
 $\Delta$  = 17° 25' 51" (RT)  
 D = 0° 36' 00"  
 R = 9,549.34'  
 T = 1,463.88'  
 L = 2,905.15'  
 E = 111.55'  
 e = 2.0%  
 T.R. = 85'  
 S.E. RUN = 110'  
 P.C. STA. = 257+09.97  
 P.T. STA. = 286+15.12

KJJ DEVELOPMENT, LLC

TRACT TWO  
 PARCEL 075/E10

TEMP EASEMENT


PR WB FAP 595 PG

EX  $\phi$  FAP 595

PR EB FAP 595 PG

TRACT TWO  
 PARCEL 076/E9

THF-L MOLINE  
 DEVELOPMENT, L.L.C.



MATCH LINE STA 280+00  
SEE SHEET 631

MATCH LINE STA 286+00  
SEE SHEET 633

FILE NAME: c:\projects\080319108\contract\2\design\right-of-way\0264983-int-rd\plan\_06.dgn

**Ciorba Group, Inc.**  
 CONSULTING ENGINEERS  
 5507 North Cumberland Avenue, Suite 402  
 Chicago, Illinois 60656  
 Tel. 773.776.4009 Fax 773.776.4014

USER NAME = jberendzen	DESIGNED - EPS	REVISED -
	DRAWN - JB	REVISED -
PLOT SCALE = 48.0000" / IN.	CHECKED - DJO	REVISED -
PLOT DATE = 12/18/2014	DATE - 12/19/2014	REVISED -

**STATE OF ILLINOIS  
 DEPARTMENT OF TRANSPORTATION**

**FAP 595 (JOHN DEERE ROAD)  
 ROW PLANS**

SCALE: 1 : 20    SHEET NO.    OF    SHEETS    STA.    TO    STA.

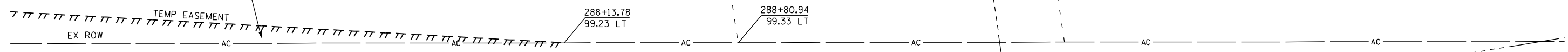
F.A.P. RTE.	SECTION	COUNTY	TOTAL SHEETS	SHEET NO.
595	(142-1, 142)R	ROCK ISLAND	1353	632
CONTRACT NO. 64B83			ILLINOIS FED. AID PROJECT	





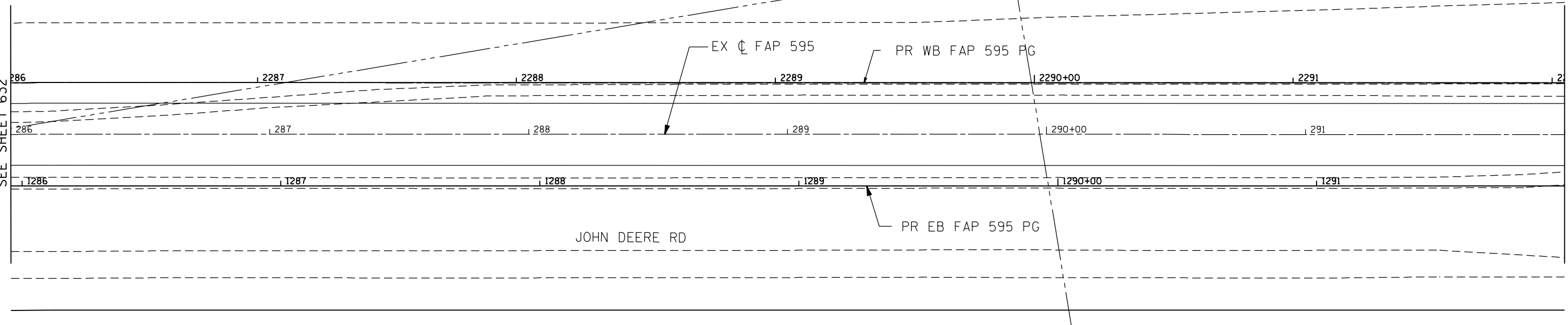
TRACT TWO  
PARCEL 075/E10

KJJ DEVELOPMENT, LLC



MATCH LINE STA 286+00  
SEE SHEET 632

MATCH LINE STA 292+00  
SEE SHEET 634



TRACT TWO  
PARCEL 076/E9

TFH-L MOLINE  
DEVELOPMENT, L.L.C.



FILE NAME: c:\p\proj\080319108\contract\2\design\right-of-way\0264883-rt-RDW-plan\_JDR\_07.dgn

**Ciorba Group, Inc.**  
CONSULTING ENGINEERS  
5507 North Cumberland Avenue, Suite 402  
Chicago, Illinois 60656  
Tel. 773.776.4009 Fax 773.776.4014

USER NAME = jberendzen	DESIGNED - EPS	REVISED -
	DRAWN - JB	REVISED -
PLOT SCALE = 48.0000 "/>		

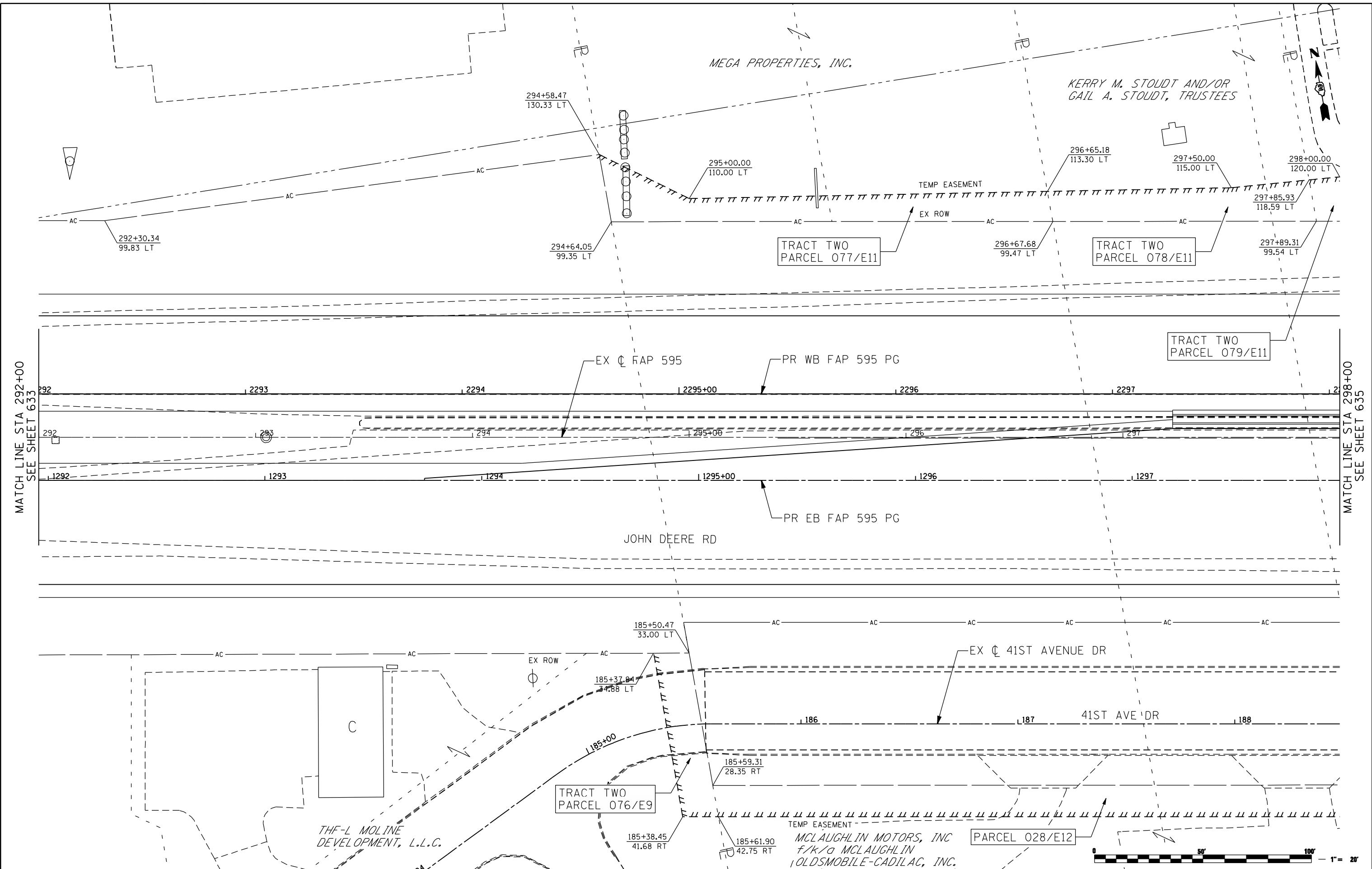
**STATE OF ILLINOIS  
DEPARTMENT OF TRANSPORTATION**

**FAP 595 (JOHN DEERE ROAD)  
ROW PLANS**

SCALE: 1 : 20    SHEET NO.    OF    SHEETS    STA.    TO STA.

F.A.P. RTE.	SECTION	COUNTY	TOTAL SHEETS	SHEET NO.
595	(142-1, 142)R	ROCK ISLAND	1353	633
CONTRACT NO. 64B83			ILLINOIS FED. AID PROJECT	

FILE NAME: N:\PROJ\0803393\08\CONTRACT\2\Design\Right-Of-Way\0264883-int-ROW-plan\_IDP\_08.dgn



MATCH LINE STA 292+00  
SEE SHEET 633

MATCH LINE STA 298+00  
SEE SHEET 635

**Ciorba Group, Inc.**  
CONSULTING ENGINEERS  
6507 North Cumberland Avenue, Suite 402  
Chicago, Illinois 60656  
Tel. 773.776.4009 Fax 773.776.4014

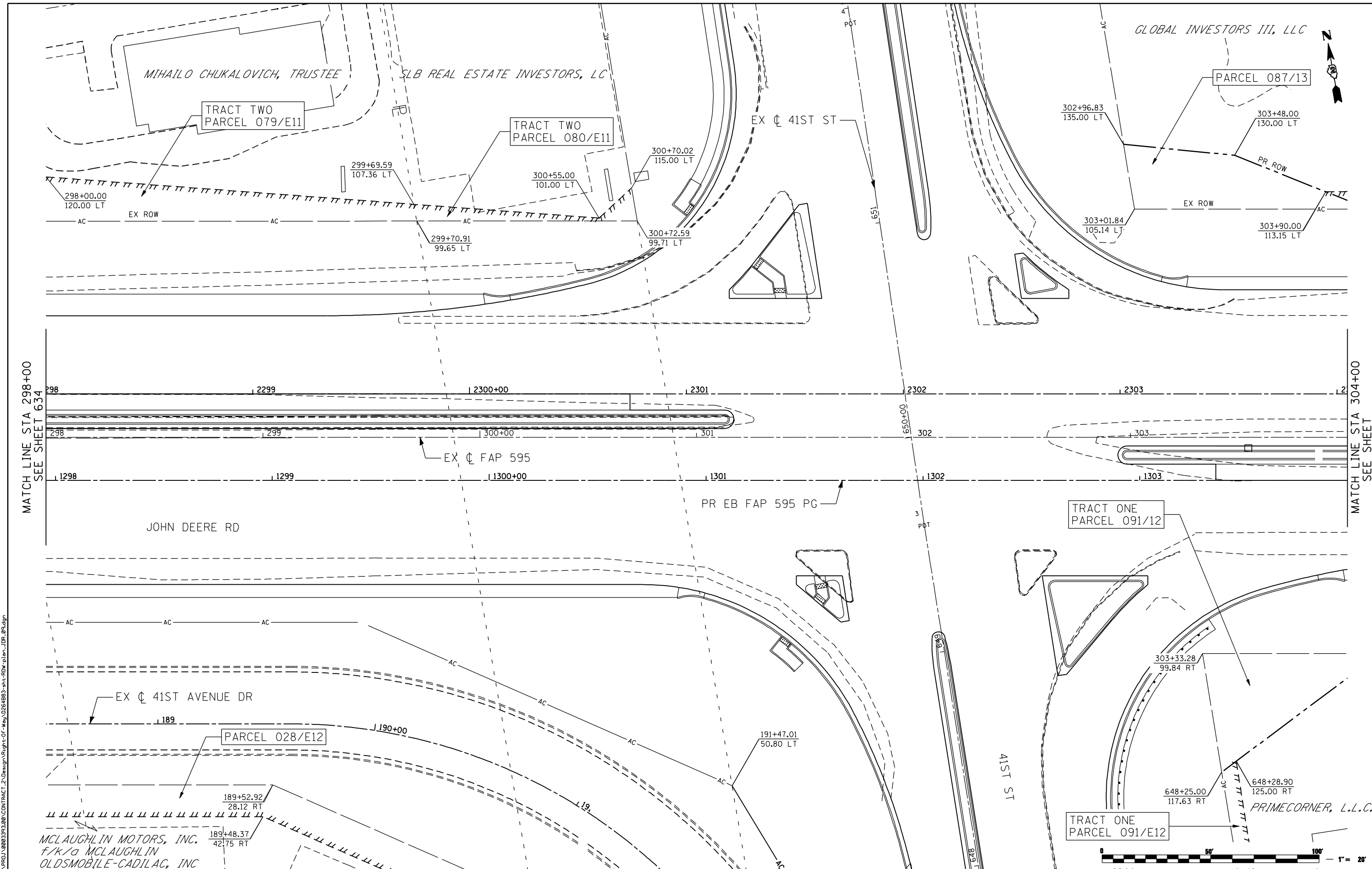
USER NAME = jberendzen	DESIGNED - EPS	REVISED -
	DRAWN - JB	REVISED -
PLOT SCALE = 48.0000" / IN.	CHECKED - DJO	REVISED -
PLOT DATE = 12/18/2014	DATE - 12/19/2014	REVISED -

**STATE OF ILLINOIS  
DEPARTMENT OF TRANSPORTATION**

**FAP 595 (JOHN DEERE ROAD)  
ROW PLANS**


SCALE: 1 : 20    SHEET NO.    OF    SHEETS    STA.    TO    STA.

F.A.P. RTE.	SECTION	COUNTY	TOTAL SHEETS	SHEET NO.
595	(142-1, 142)R	ROCK ISLAND	1353	634
CONTRACT NO. 64B83			ILLINOIS FED. AID PROJECT	



MATCH LINE STA 298+00  
SEE SHEET 634

MATCH LINE STA 304+00  
SEE SHEET



FILE NAME: N:\PROJ\080331\08\CONTRACT\2\Design\Right-Of-Way\0264883-int-ROW-plan\_IDR\_09.dgn

**Ciorba Group, Inc.**  
CONSULTING ENGINEERS  
5507 North Cumberland Avenue, Suite 402  
Chicago, Illinois 60656  
Tel. 773.776.4009 Fax 773.776.4014

USER NAME = jberendzen	DESIGNED - EPS	REVISED -
	DRAWN - JB	REVISED -
PLOT SCALE = 48.0000" / IN.	CHECKED - DJO	REVISED -
PLOT DATE = 12/18/2014	DATE - 12/19/2014	REVISED -

**STATE OF ILLINOIS  
DEPARTMENT OF TRANSPORTATION**

**FAP 595 (JOHN DEERE ROAD)  
ROW PLANS**

SCALE: 1 : 20    SHEET NO.    OF    SHEETS    STA.    TO STA.

F.A.P. RTE.	SECTION	COUNTY	TOTAL SHEETS	SHEET NO.
595	(142-1, 142R)	ROCK ISLAND	1353	635
CONTRACT NO. 64B83			ILLINOIS FED. AID PROJECT	

EXIST. CURVE 595D  
 PI STA. = 324+35.80  
 $\Delta = 26^\circ 26' 36''$  (LT)  
 $D = 0^\circ 44' 03''$   
 $R = 7,803.53'$   
 $T = 1,833.41'$   
 $L = 3,601.50'$   
 $E = 212.48'$   
 $e = 2.0\%$   
 $T.R. = 85'$   
 $S.E. RUN = 110'$   
 $P.C. STA = 306+02.40$   
 $P.T. STA = 342+03.89$

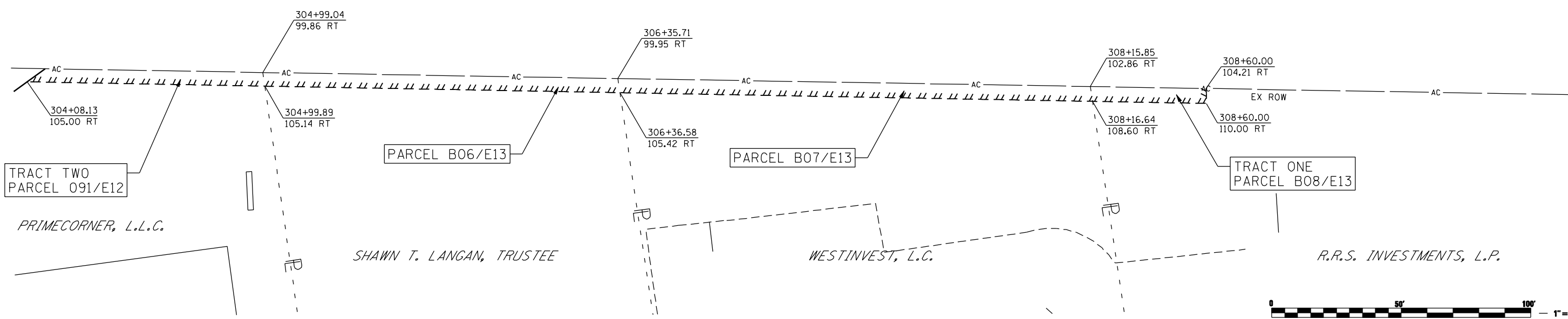
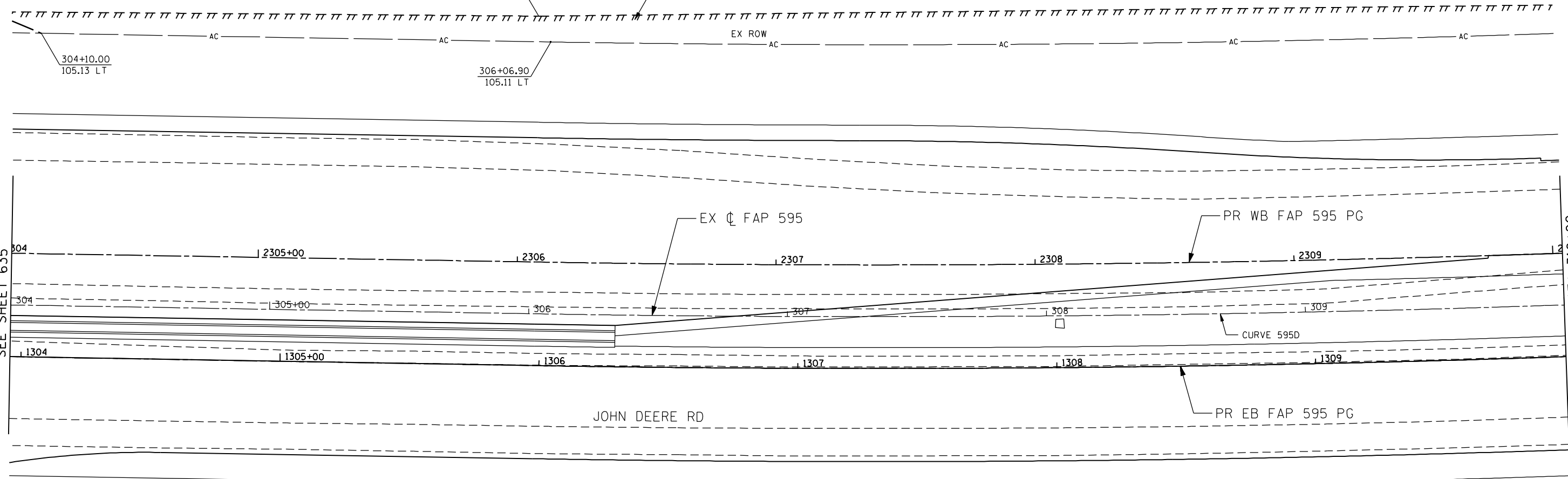


TRACT TWO  
 PARCEL 087/E13

GLOBAL INVESTORS III, LLC

MATCH LINE STA 304+00  
 SEE SHEET 635

MATCH LINE STA 310+00  
 SEE SHEET 637



FILE NAME: c:\p\proj\080319108\contract\2\design\right-of-way\0264883-rt-row-plan\_10.dgn

**Ciorba Group, Inc.**  
 CONSULTING ENGINEERS  
 6507 North Cumberland Avenue, Suite 402  
 Chicago, Illinois 60656  
 Tel. 773.776.4009 Fax 773.776.4014

USER NAME = jberendzen	DESIGNED - EPS	REVISED -
PLOT SCALE = 48.00' / IN.	DRAWN - JB	REVISED -
PLOT DATE = 12/18/2014	CHECKED - DJO	REVISED -
	DATE - 12/19/2014	REVISED -

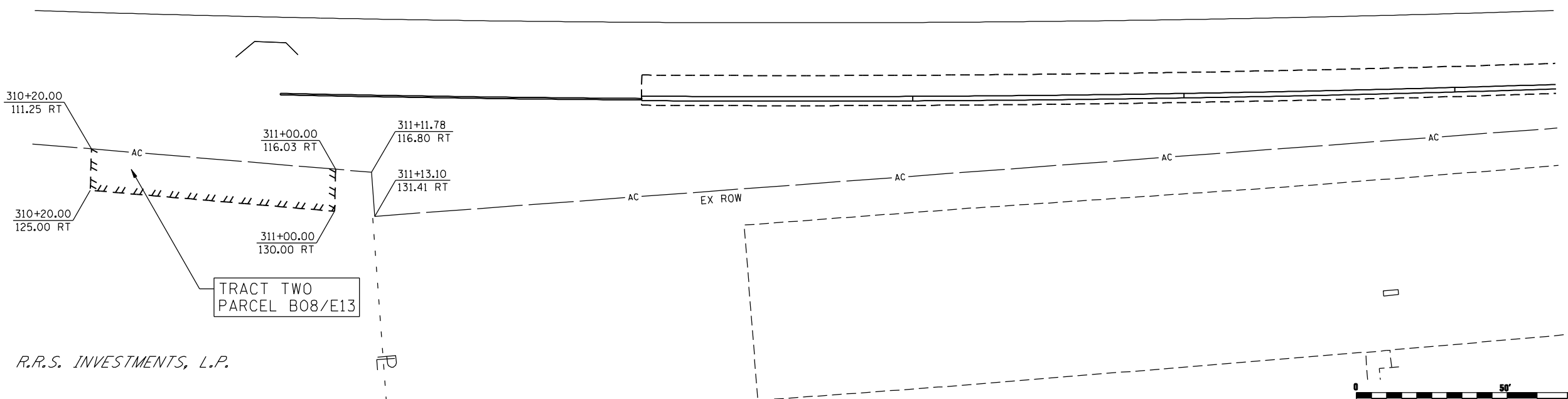
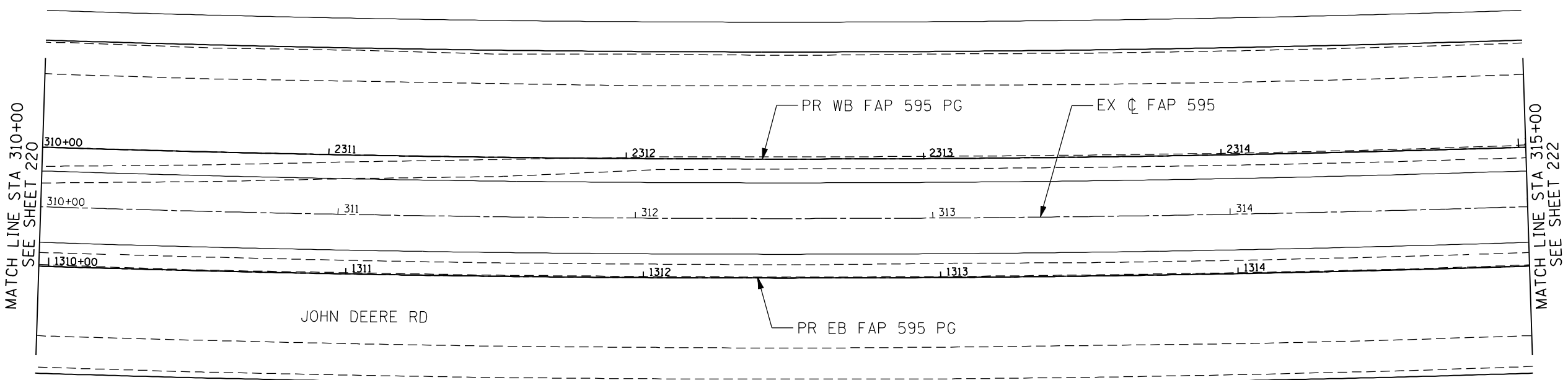
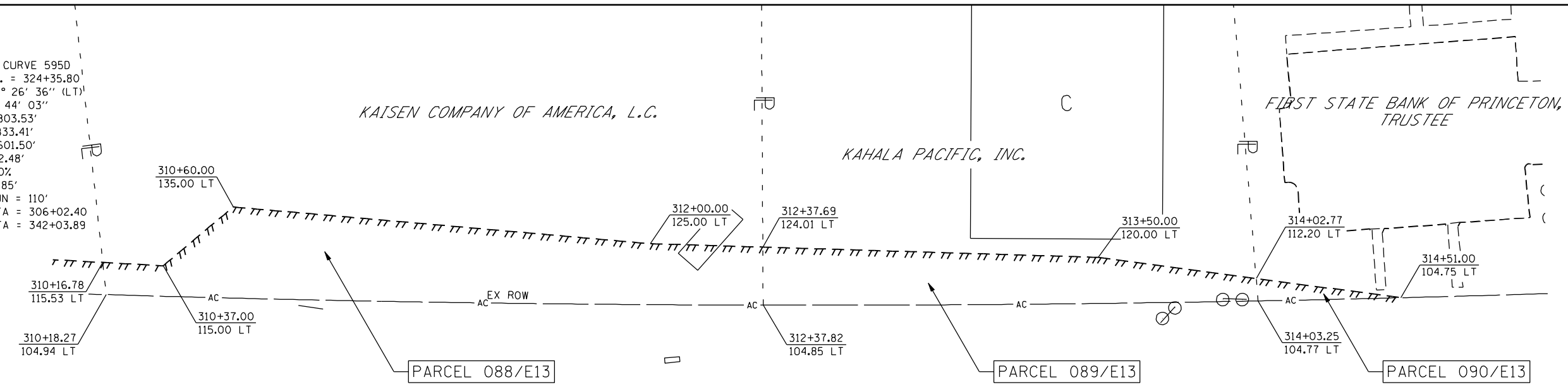
**STATE OF ILLINOIS  
 DEPARTMENT OF TRANSPORTATION**

**FAP 595 (JOHN DEERE ROAD)  
 ROW PLANS**

SCALE: 1 : 20    SHEET NO.    OF    SHEETS    STA.    TO STA.

F.A.P. RTE.	SECTION	COUNTY	TOTAL SHEETS	SHEET NO.
595	(142-1, 142)R	ROCK ISLAND	1353	636
CONTRACT NO. 64B83			ILLINOIS FED. AID PROJECT	

EXIST. CURVE 595D  
 PI STA. = 324+35.80'  
 $\Delta = 26^\circ 26' 36''$  (LT)  
 $D = 0^\circ 44' 03''$   
 $R = 7,803.53'$   
 $T = 1,833.41'$   
 $L = 3,601.50'$   
 $E = 212.48'$   
 $e = 2.0\%$   
 $T.R. = 85'$   
 $S.E. RUN = 110'$   
 $P.C. STA = 306+02.40$   
 $P.T. STA = 342+03.89$



FILE NAME: c:\p\proj\08031913\08\contract\2\design\right-of-way\0264883-rt-R04-plan\_1.dgn

**Ciorba Group, Inc.**  
 CONSULTING ENGINEERS  
 6507 North Cumberland Avenue, Suite 402  
 Chicago, Illinois 60656  
 Tel. 773.776.4009 Fax 773.776.4014

USER NAME = jberendzen	DESIGNED - EPS	REVISED -
DRAWN - JJB	CHECKED - DJO	REVISED -
PLOT SCALE = 48.0000" / IN.	DATE - 12/19/2014	REVISED -
PLOT DATE = 12/18/2014		

**STATE OF ILLINOIS  
 DEPARTMENT OF TRANSPORTATION**

**FAP 595 (JOHN DEERE ROAD)  
 ROW PLANS**

SCALE: 1 : 20    SHEET NO.    OF    SHEETS    STA.    TO    STA.

F.A.P. RTE.	SECTION	COUNTY	TOTAL SHEETS	SHEET NO.
595	(142-1, 142)R	ROCK ISLAND	1353	637
CONTRACT NO. 64B83			ILLINOIS FED. AID PROJECT	

EXIST. CURVE 595D  
 PI STA. = 324+35.80  
 $\Delta = 26^\circ 26' 36''$  (LT)  
 $D = 0^\circ 44' 03''$   
 $R = 7,803.53'$   
 $T = 1,833.41'$   
 $L = 3,601.50'$   
 $E = 212.48'$   
 $e = 2.0\%$   
 $T.R. = 85'$   
 $S.E. RUN = 110'$   
 $P.C. STA = 306+02.40$   
 $P.T. STA = 342+03.89$

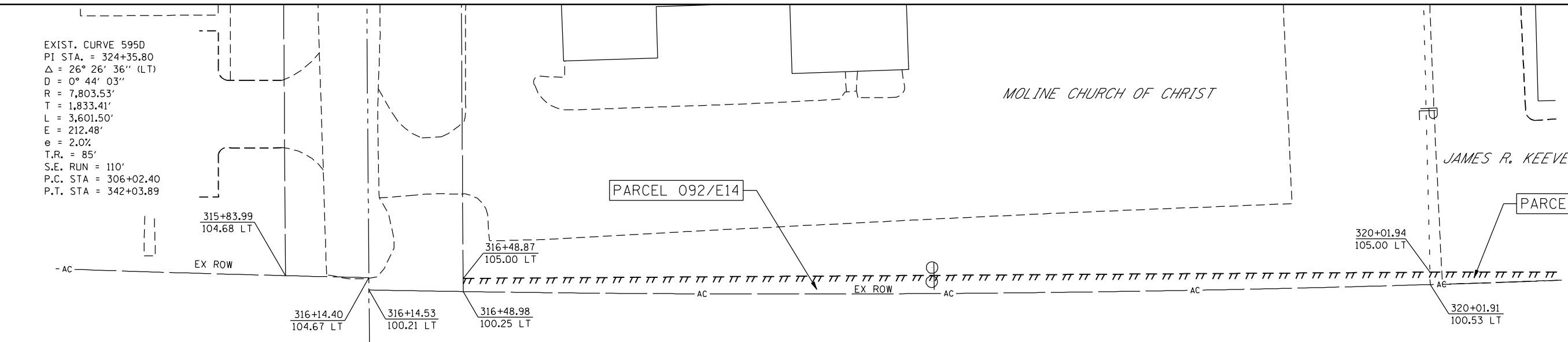


MOLINE CHURCH OF CHRIST

JAMES R. KEEVEN, TRUSTEE

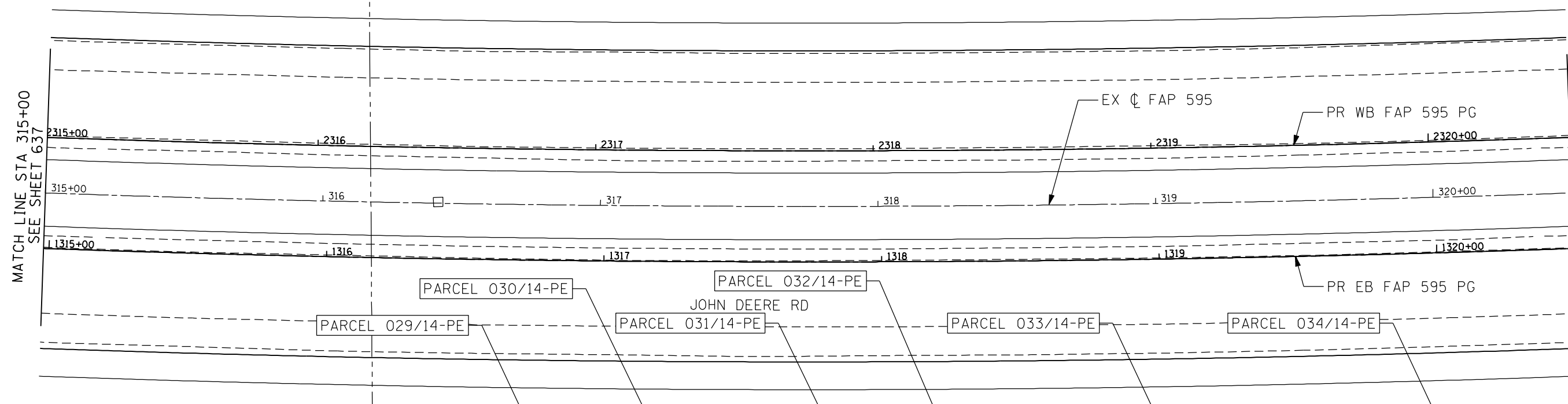
PARCEL 092/E14

PARCEL 093/E14



MATCH LINE STA 315+00  
SEE SHEET 637

MATCH LINE STA 320+50  
SEE SHEET 639



PARCEL 030/14-PE

PARCEL 032/14-PE

PARCEL 029/14-PE

PARCEL 031/14-PE

PARCEL 033/14-PE

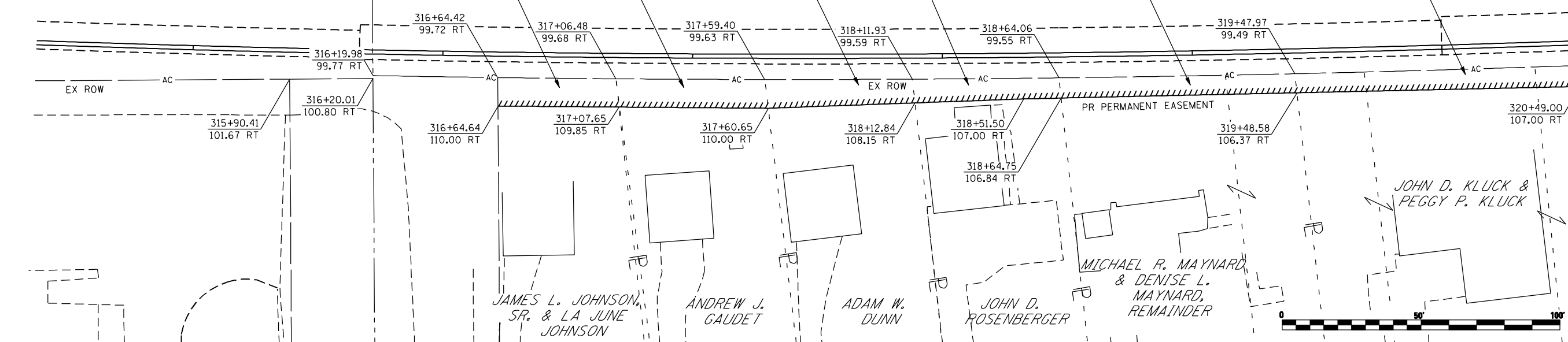
PARCEL 034/14-PE

JOHN DEERE RD

EX  $\phi$  FAP 595

PR WB FAP 595 PG

PR EB FAP 595 PG



JAMES L. JOHNSON, SR. & LA JUNE JOHNSON

ANDREW J. GAUDET

ADAM W. DUNN

JOHN D. ROSENBERGER

MICHAEL R. MAYNARD & DENISE L. MAYNARD, REMAINDER

JOHN D. KLUCK & PEGGY P. KLUCK



FILE NAME: c:\p\proj\080319108\contract\2\design\right-of-way\0264883-rt-RDw-plan\_IDP\_12.dgn

**Ciorba Group, Inc.**  
 CONSULTING ENGINEERS  
 5507 North Cumberland Avenue, Suite 402  
 Chicago, Illinois 60656  
 Tel. 773.776.4009 Fax 773.776.4014

USER NAME = jberendzen	DESIGNED - EPS	REVISED -
PLOT SCALE = 48.0000" / IN.	DRAWN - JJB	REVISED -
PLOT DATE = 12/18/2014	CHECKED - DJO	REVISED -
	DATE - 12/19/2014	REVISED -

**STATE OF ILLINOIS  
 DEPARTMENT OF TRANSPORTATION**

**FAP 595 (JOHN DEERE ROAD)  
 ROW PLANS**

SCALE: 1 : 20    SHEET NO.    OF    SHEETS    STA.    TO    STA.

F.A.P. RTE. 595	SECTION (142-1, 142)R	COUNTY ROCK ISLAND	TOTAL SHEETS 1353	SHEET NO. 638
CONTRACT NO. 64B83			ILLINOIS FED. AID PROJECT	

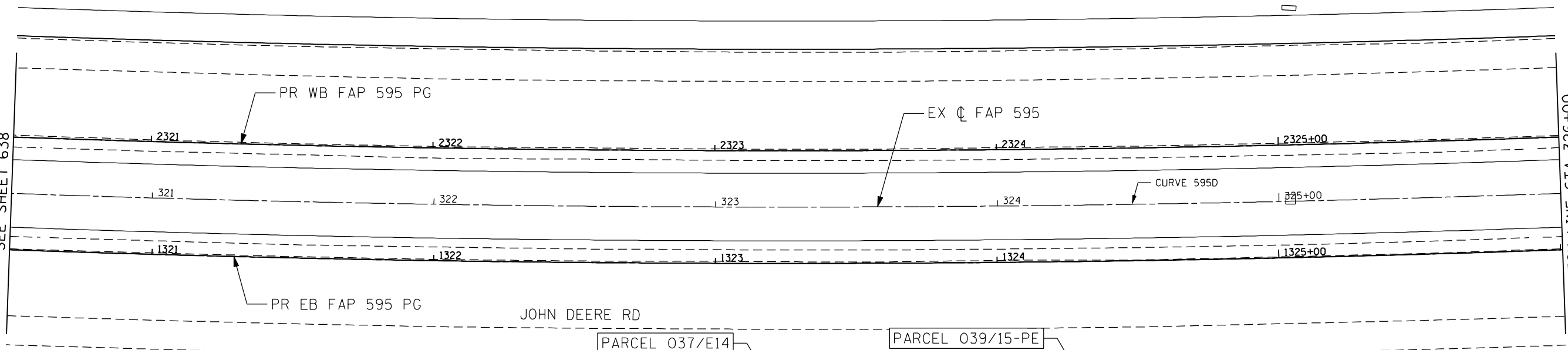
EXIST. CURVE 595D  
 PI STA. = 324+35.80  
 $\Delta = 26^\circ 26' 36''$  (LT)  
 $D = 0^\circ 44' 03''$   
 $R = 7,803.53'$   
 $T = 1,833.41'$   
 $L = 3,601.50'$   
 $E = 212.48'$   
 $e = 2.0\%$   
 $T.R. = 85'$   
 $S.E. RUN = 110'$   
 $P.C. STA = 306+02.40$   
 $P.T. STA = 342+03.89$

JAMES R. KEEVEN, TRUSTEE

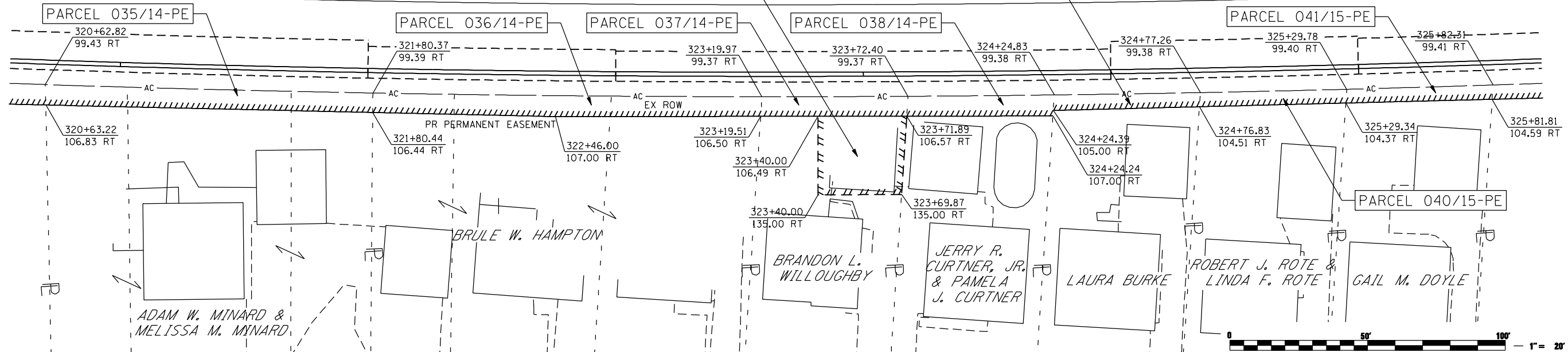
PARCEL 093/E14

321+23.00  
100.58 LT

MATCH LINE STA 320+50  
SEE SHEET 638



MATCH LINE STA 326+00  
SEE SHEET 640



FILE NAME: c:\p\proj\08031913\081\contract\2\design\right-of-way\0264883-rt-R04-pln-jdr\_13.dgn

**Ciorba Group, Inc.**  
 CONSULTING ENGINEERS  
 5507 North Cumberland Avenue, Suite 402  
 Chicago, Illinois 60656  
 Tel. 773.776.4009 Fax 773.776.4014

USER NAME = jberendzen	DESIGNED - EPS	REVISED -
	DRAWN - JJB	REVISED -
PLOT SCALE = 48.0000" / IN.	CHECKED - DJO	REVISED -
PLOT DATE = 12/18/2014	DATE - 12/19/2014	REVISED -

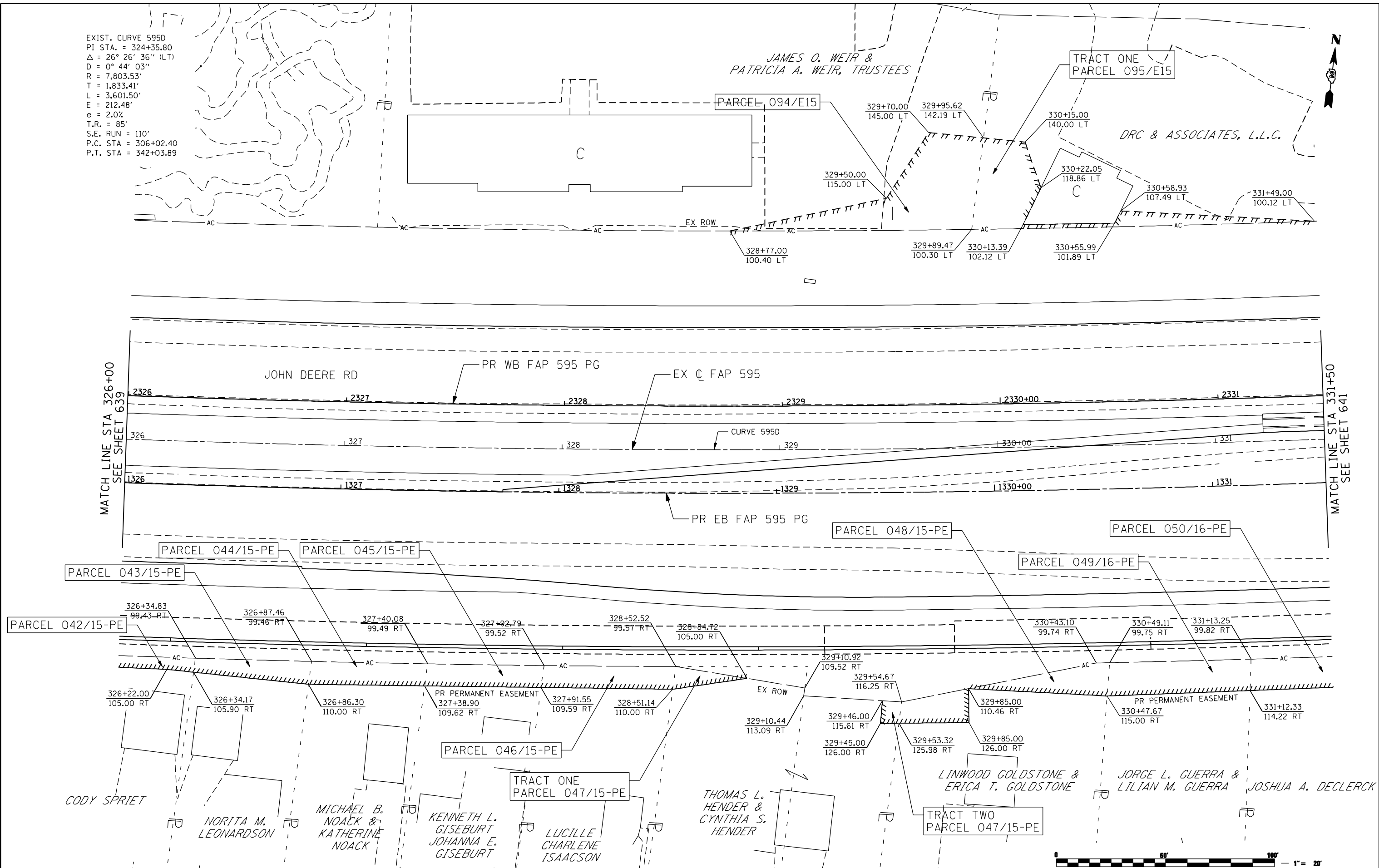
**STATE OF ILLINOIS  
 DEPARTMENT OF TRANSPORTATION**

**FAP 595 (JOHN DEERE ROAD)  
 ROW PLANS**

SCALE: 1 : 20    SHEET NO.    OF    SHEETS    STA.    TO    STA.

F.A.P. RTE.	SECTION	COUNTY	TOTAL SHEETS	SHEET NO.
595	(142-1, 142)R	ROCK ISLAND	1353	639
CONTRACT NO. 64B83				
ILLINOIS FED. AID PROJECT				

EXIST. CURVE 595D  
 PI STA. = 324+35.80  
 $\Delta = 26^\circ 26' 36''$  (LT)  
 $D = 0^\circ 44' 03''$   
 $R = 7,803.53'$   
 $T = 1,833.41'$   
 $L = 3,601.50'$   
 $E = 212.48'$   
 $e = 2.0\%$   
 $T.R. = 85'$   
 $S.E. RUN = 110'$   
 $P.C. STA = 306+02.40$   
 $P.T. STA = 342+03.89$



MATCH LINE STA 326+00  
SEE SHEET 639

MATCH LINE STA 331+50  
SEE SHEET 641



FILE NAME: c:\p\proj\080319108\constr\act\_2\design\right-of-way\0264883-rt-RDW-plan\_IDR\_1.dgn

**Ciorba Group, Inc.**  
 CONSULTING ENGINEERS  
 6507 North Cumberland Avenue, Suite 402  
 Chicago, Illinois 60656  
 Tel. 773.776.4009 Fax 773.776.4014

USER NAME = jberendzen	DESIGNED - EPS	REVISED -
PLOT SCALE = 48.0000 "/ IN.	DRAWN - JJB	REVISED -
PLOT DATE = 12/18/2014	CHECKED - DJO	REVISED -
DATE - 12/19/2014	REVISIONS	REVISED -

**STATE OF ILLINOIS  
 DEPARTMENT OF TRANSPORTATION**

**FAP 595 (JOHN DEERE ROAD)  
 ROW PLANS**

SCALE: 1 : 20 SHEET NO. OF SHEETS STA. TO STA.

F.A.P. RTE.	SECTION	COUNTY	TOTAL SHEETS	SHEET NO.
595	(142-1, 142)R	ROCK ISLAND	1353	640
CONTRACT NO. 64B83				
ILLINOIS FED. AID PROJECT				



EXIST. CURVE 595D  
 PI STA. = 324+35.80  
 $\Delta = 26^\circ 26' 36''$  (LT)  
 $D = 0^\circ 44' 03''$   
 $R = 7,803.53'$   
 $T = 1,833.41'$   
 $L = 3,601.50'$   
 $E = 212.48'$   
 $e = 2.0\%$   
 $T.R. = 85'$   
 $S.E. RUN = 110'$   
 P.C. STA = 306+02.40  
 P.T. STA = 342+03.89

DRC & ASSOCIATES, L.L.C.

TRACT TWO  
 PARCEL 095/E15

STA 60+22.51 COALTOWN ROAD =  
 STA 702+01.36 53RD STREET

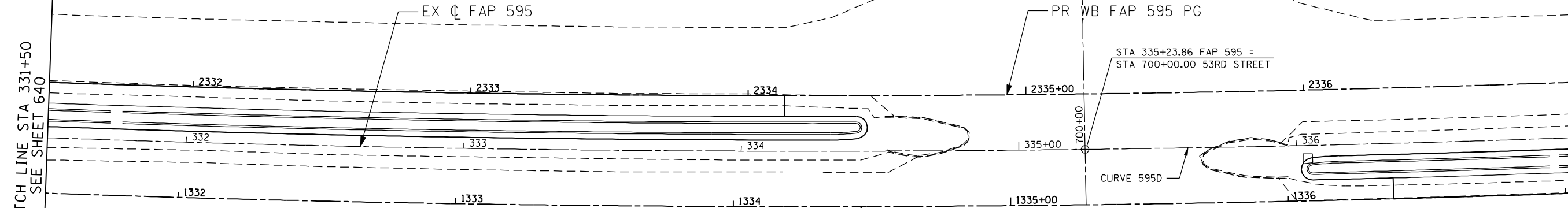
CURVE 38RELOC-4

CURVE 38AVE6



MATCH LINE STA 331+50  
 SEE SHEET 640

MATCH LINE STA 337+00  
 SEE SHEET 642



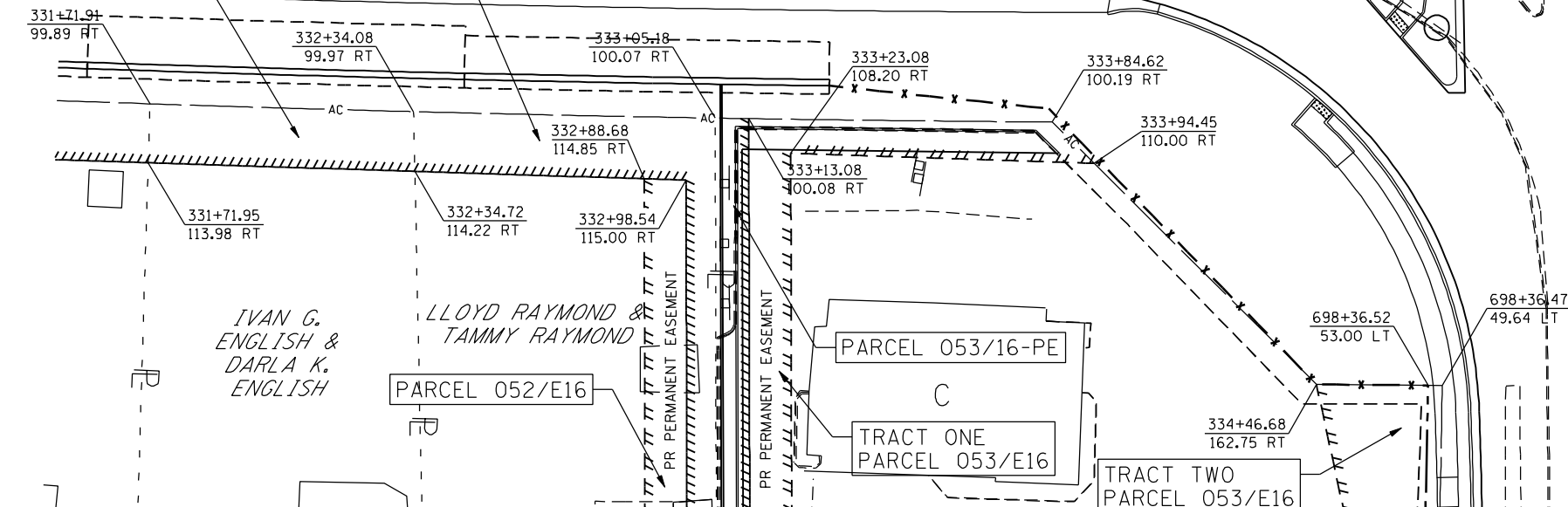
JOHN DEERE RD

PR EB FAP 595 PG

TRACT TWO  
 PARCEL A01/E17

PARCEL 051/16-PE

PARCEL 052/16-PE



IVAN G.  
 ENGLISH &  
 DARLA K.  
 ENGLISH

LLOYD RAYMOND &  
 TAMMY RAYMOND

PARCEL 053/16-PE

PARCEL 052/E16

TRACT ONE  
 PARCEL 053/E16

TRACT TWO  
 PARCEL 053/E16

336+57.13  
 100.04 RT

336+50.61  
 105.00 RT

BANK ORION

TRACT ONE  
 PARCEL A01/E17

53RD ST



FILE NAME: c:\p\proj\080319108\cortr\act\_2\design\right-of-way\0264883-rt-RDw-plan\_IDR\_15.dgn

**Ciorba Group, Inc.**  
 CONSULTING ENGINEERS  
 6507 North Cumberland Avenue, Suite 402  
 Chicago, Illinois 60656  
 Tel. 773.776.4009 Fax 773.776.4014

USER NAME = jberendzen	DESIGNED - EPS	REVISIONS -
PLOT SCALE = 48.0000 "/ IN.	DRAWN - JJB	REVISIONS -
PLOT DATE = 12/18/2014	CHECKED - DJO	REVISIONS -
	DATE - 12/19/2014	REVISIONS -

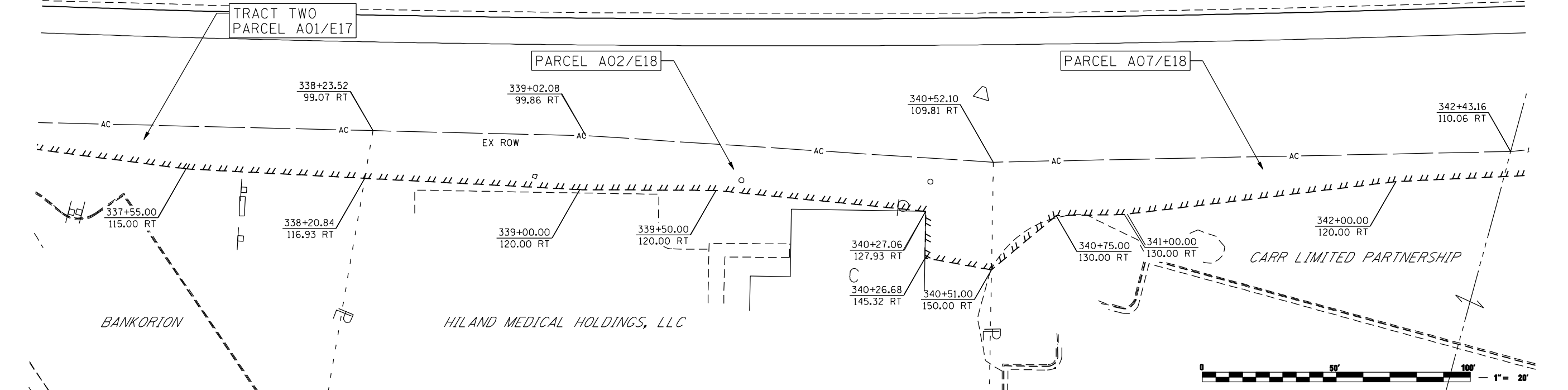
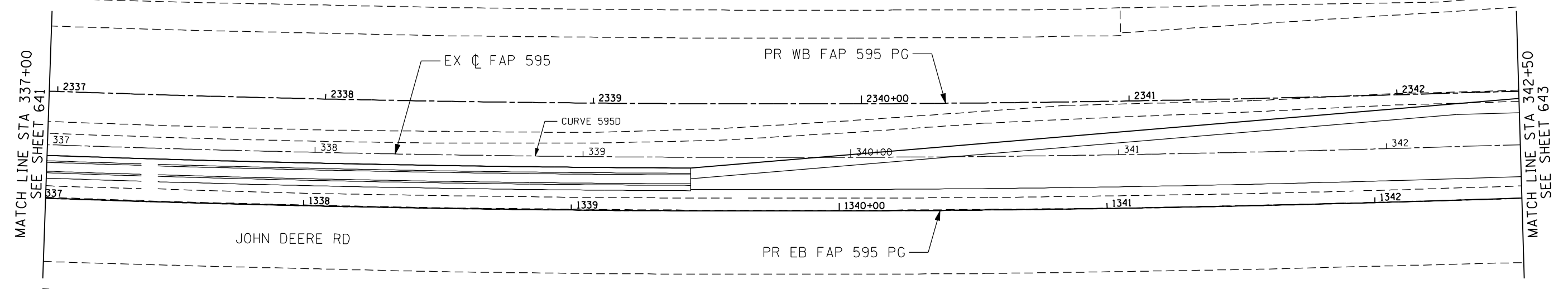
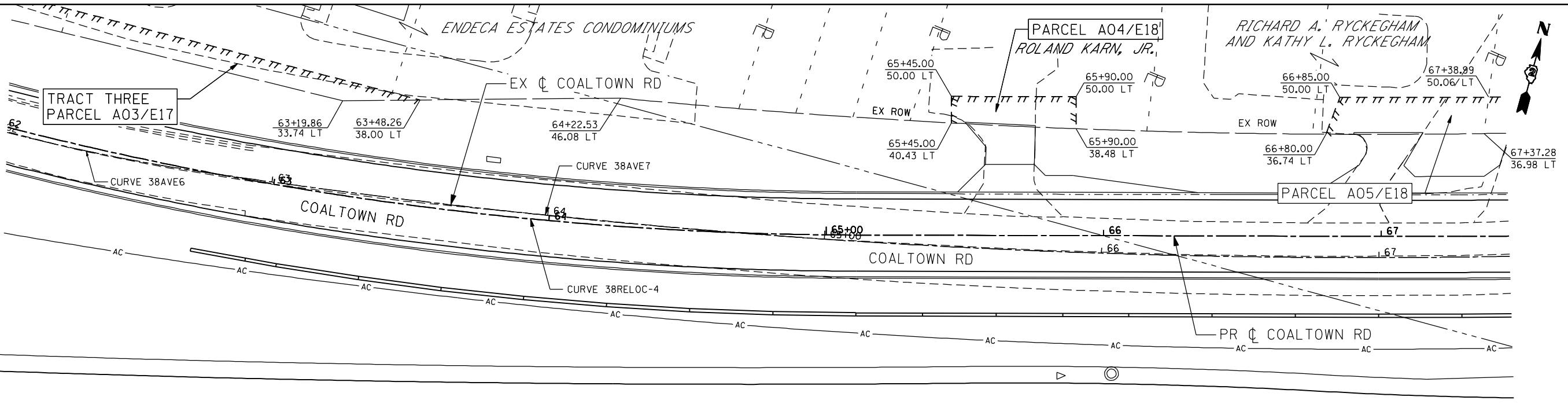
STATE OF ILLINOIS  
 DEPARTMENT OF TRANSPORTATION

FAP 595 (JOHN DEERE ROAD)  
 ROW PLANS

SCALE: 1 : 20 SHEET NO. OF SHEETS STA. TO STA.

F.A.P. RTE.	SECTION	COUNTY	TOTAL SHEETS	SHEET NO.
595	(142-1, 142)R	ROCK ISLAND	1353	641
CONTRACT NO. 64B83				
ILLINOIS FED. AID PROJECT				

EXIST. CURVE 595D  
 PI STA. = 324+35.80  
 $\Delta = 26^\circ 26' 36''$  (LT)  
 $D = 0^\circ 44' 03''$   
 $R = 7,803.53'$   
 $T = 1,853.41'$   
 $L = 3,601.50'$   
 $E = 212.48'$   
 $e = 2.0\%$   
 $T.R. = 85'$   
 $S.E. RUN = 110'$   
 $P.C. STA = 306+02.40$   
 $P.T. STA = 342+03.89$



FILE NAME: c:\projects\0803193\08\contract\2\design\right-of-way\0254983-rt-RDw-plan\_ID.dgn

**Ciorba Group, Inc.**  
 CONSULTING ENGINEERS  
 5507 North Cumberland Avenue, Suite 402  
 Chicago, Illinois 60656  
 Tel. 773.776.4009 Fax 773.776.4014

USER NAME = jberendzen	DESIGNED - EPS	REVISED -
PLOT SCALE = 48.0000 "/>		

DESIGNED - EPS	REVISED -
DRAWN - JJB	REVISED -
CHECKED - DJO	REVISED -
DATE - 12/19/2014	REVISED -

STATE OF ILLINOIS  
 DEPARTMENT OF TRANSPORTATION

FAP 595 (JOHN DEERE ROAD) ROW PLANS			
SCALE: 1 : 20	SHEET NO.	OF SHEETS	STA. TO STA.

F.A.P. RTE. 595	SECTION (142-1, 142)R	COUNTY ROCK ISLAND	TOTAL SHEETS 1353	SHEET NO. 642
CONTRACT NO. 64B83				ILLINOIS FED. AID PROJECT

EXIST. CURVE 595E  
 PI STA. = 360+41.64  
 $\Delta = 26^\circ 48' 46''$  (RT)  
 D = 1° 00' 00"  
 R = 5,729.58'  
 T = 1,365.65'  
 L = 2,681.27'  
 E = 160.50'  
 e = 2.35%  
 T.R. = 85°  
 S.E. RUN = 130'  
 P.C. STA = 346+75.99  
 P.T. STA = 373+57.26

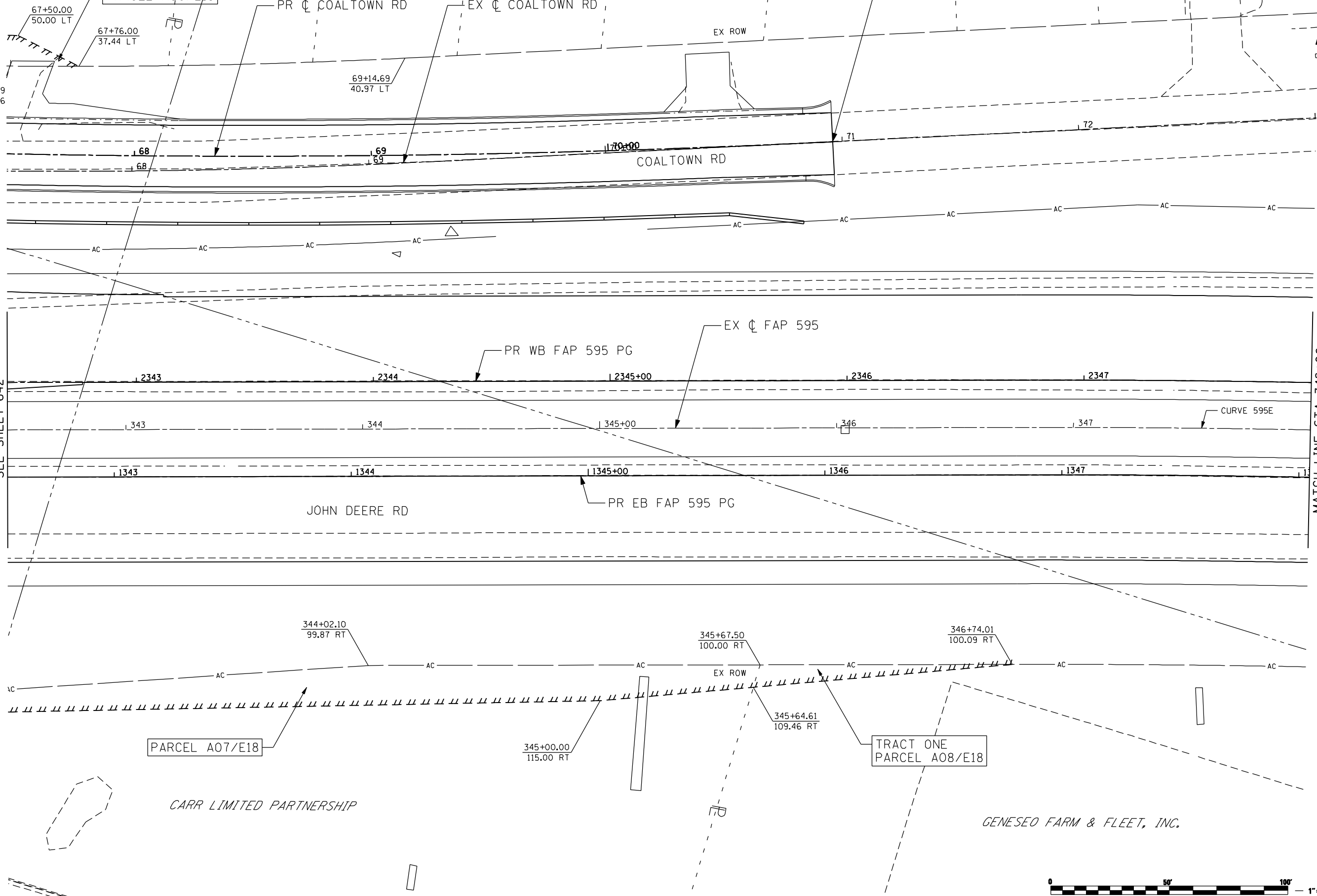
JUSTIN A. ANDERSON  
 AND JANE M. ANDERSON

PARCEL A06/E18

PROJECT/IMPROVEMENT ENDS  
 STA 70+94.83

MATCH LINE STA 342+50  
 SEE SHEET 642

MATCH LINE STA 348+00  
 SEE SHEET 644



MATCH LINE STA 342+50  
 SEE SHEET 642

MATCH LINE STA 348+00  
 SEE SHEET 644

PARCEL A07/E18

TRACT ONE  
 PARCEL A08/E18

CARR LIMITED PARTNERSHIP

GENESEO FARM & FLEET, INC.



FILE NAME: c:\p\proj\080319108\contract\2\design\right-of-way\0264883-rt-R04-plan\_IDR\_17.dgn

**Ciorba Group, Inc.**  
 CONSULTING ENGINEERS  
 5507 North Cumberland Avenue, Suite 402  
 Chicago, Illinois 60656  
 Tel. 773.776.4009 Fax 773.776.4014

USER NAME = jberendzen	DESIGNED - EPS	REVISED -
PLOT SCALE = 48.0000" / IN.	DRAWN - JB	REVISED -
PLOT DATE = 12/18/2014	CHECKED - DJO	REVISED -
	DATE - 12/19/2014	REVISED -

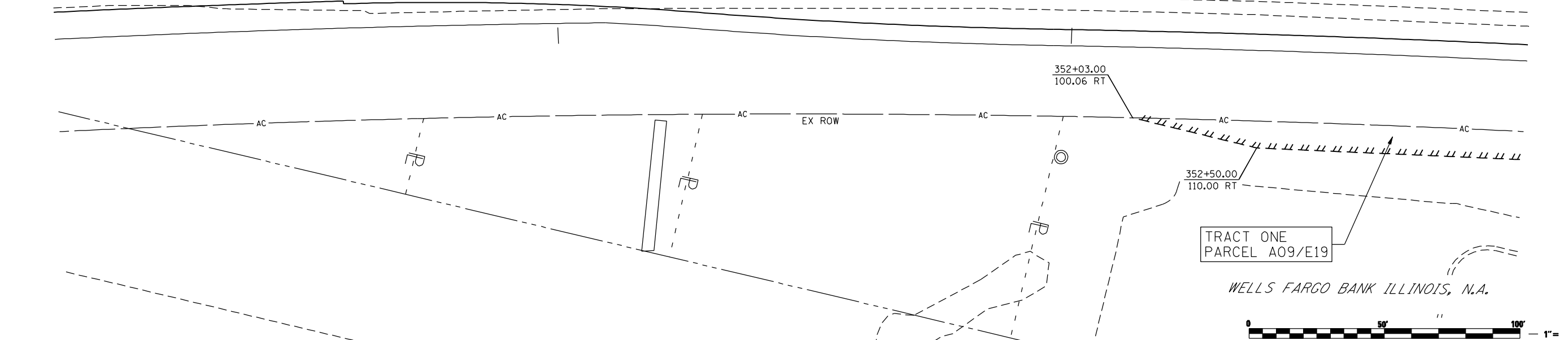
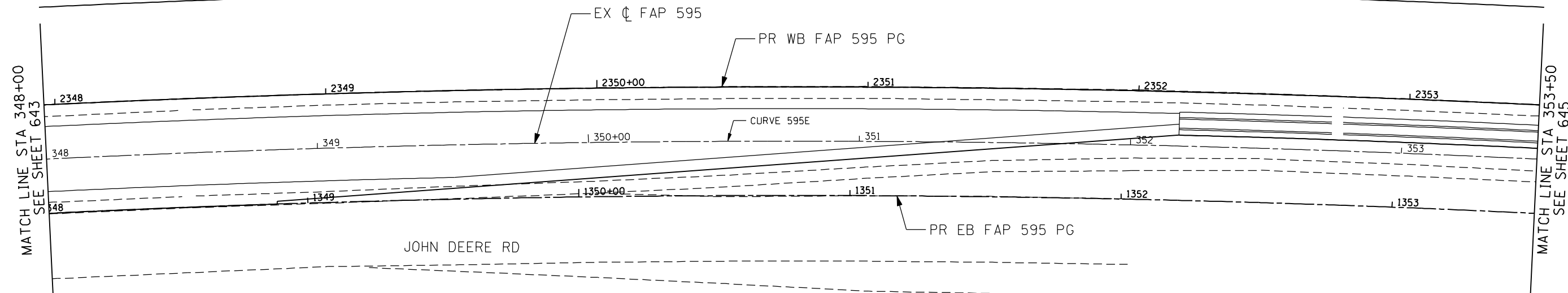
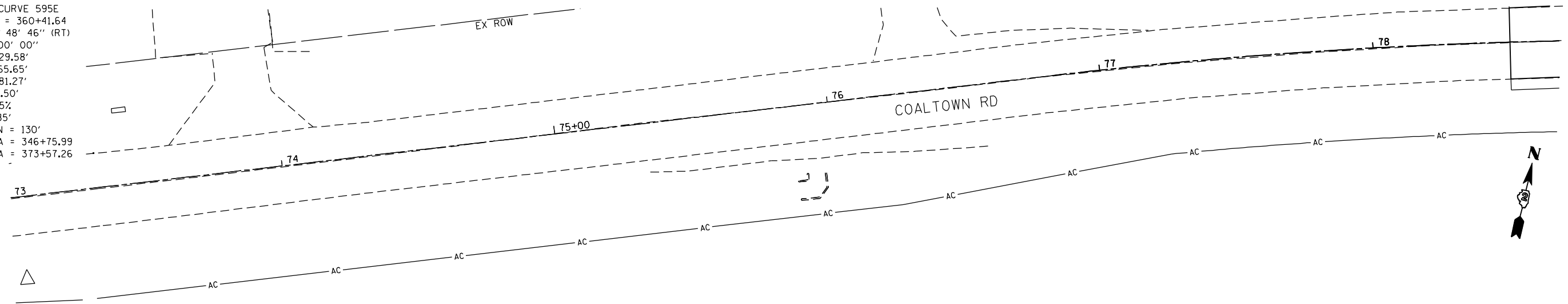
STATE OF ILLINOIS  
 DEPARTMENT OF TRANSPORTATION

FAP 595 (JOHN DEERE ROAD)  
 ROW PLANS

SCALE: 1 : 20 SHEET NO. OF SHEETS STA. TO STA.

F.A.P. RTE.	SECTION	COUNTY	TOTAL SHEETS	SHEET NO.
595	(142-1, 142)R	ROCK ISLAND	1353	643
CONTRACT NO. 64B83			ILLINOIS FED. AID PROJECT	

EXIST. CURVE 595E  
 PI STA. = 360+41.64  
 $\Delta = 26^\circ 48' 46''$  (RT)  
 $D = 1^\circ 00' 00''$   
 $R = 5,729.58'$   
 $T = 1,365.65'$   
 $L = 2,681.27'$   
 $E = 160.50'$   
 $e = 2.35\%$   
 $T.R. = 85'$   
 $S.E. RUN = 130'$   
 $P.C. STA = 346+75.99$   
 $P.T. STA = 373+57.26$



FILE NAME: c:\p\proj\080319108\contract\2\design\right-of-way\0264883-rt-ROW-plan\_IDP\_1B.dgn

**Ciorba Group, Inc.**  
 CONSULTING ENGINEERS  
 5507 North Cumberland Avenue, Suite 402  
 Chicago, Illinois 60656  
 Tel. 773.776.4009 Fax 773.776.4014

USER NAME = jberendzen	DESIGNED - EPS	REVISED -
	DRAWN - JB	REVISED -
PLOT SCALE = 48.0000 "/ IN.	CHECKED - DJO	REVISED -
PLOT DATE = 12/19/2014	DATE - 12/19/2014	REVISED -

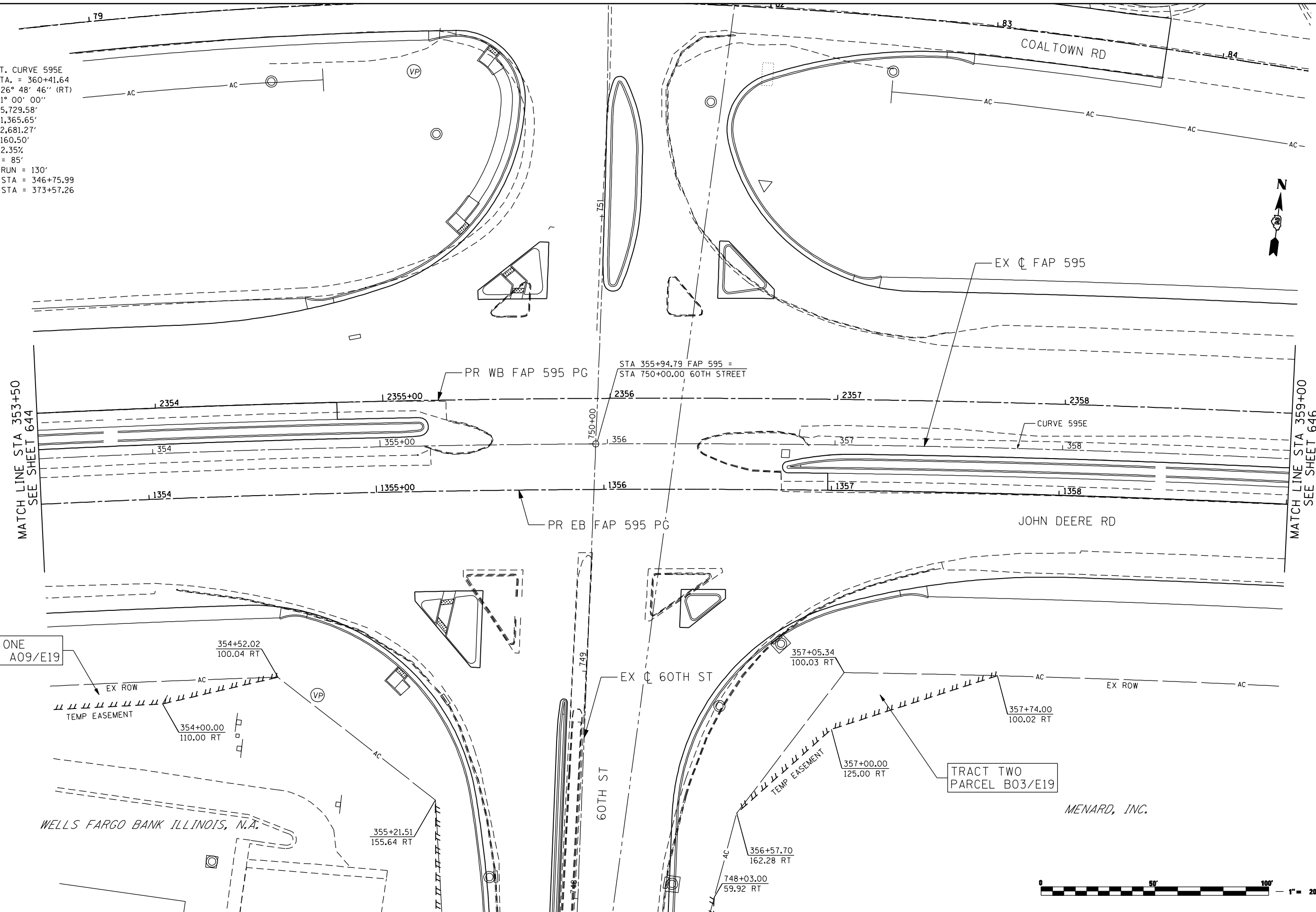
**STATE OF ILLINOIS  
 DEPARTMENT OF TRANSPORTATION**

**FAP 595 (JOHN DEERE ROAD)  
 ROW PLANS**

SCALE: 1 : 20    SHEET NO.    OF    SHEETS    STA.    TO    STA.

F.A.P. RTE.	SECTION	COUNTY	TOTAL SHEETS	SHEET NO.
595	(142-1, 142)R	ROCK ISLAND	1353	644
CONTRACT NO. 64B83			ILLINOIS FED. AID PROJECT	

EXIST. CURVE 595E  
 PI STA. = 360+41.64  
 $\Delta = 26^\circ 48' 46''$  (RT)  
 D =  $1^\circ 00' 00''$   
 R = 5,729.58'  
 T = 1,365.65'  
 L = 2,681.27'  
 E = 160.50'  
 e = 2.35%  
 T.R. = 85'  
 S.E. RUN = 130'  
 P.C. STA = 346+75.99  
 P.T. STA = 373+57.26



MATCH LINE STA 353+50  
SEE SHEET 644

MATCH LINE STA 359+00  
SEE SHEET 646

TRACT ONE  
PARCEL A09/E19

TRACT TWO  
PARCEL B03/E19

WELLS FARGO BANK ILLINOIS, N.A.

MENARD, INC.



FILE NAME: c:\p\proj\080319108\contract\2\design\right-of-way\0264883-rt-row-plan-jdr\_19.dgn

**Ciorba Group, Inc.**  
 CONSULTING ENGINEERS  
 5507 North Cumberland Avenue, Suite 402  
 Chicago, Illinois 60656  
 Tel. 773.776.4009 Fax 773.776.4014

USER NAME = jberendzen	DESIGNED - EPS	REVISED -
	DRAWN - JJB	REVISED -
PLOT SCALE = 48.0000" / IN.	CHECKED - DJO	REVISED -
PLOT DATE = 12/18/2014	DATE - 12/19/2014	REVISED -

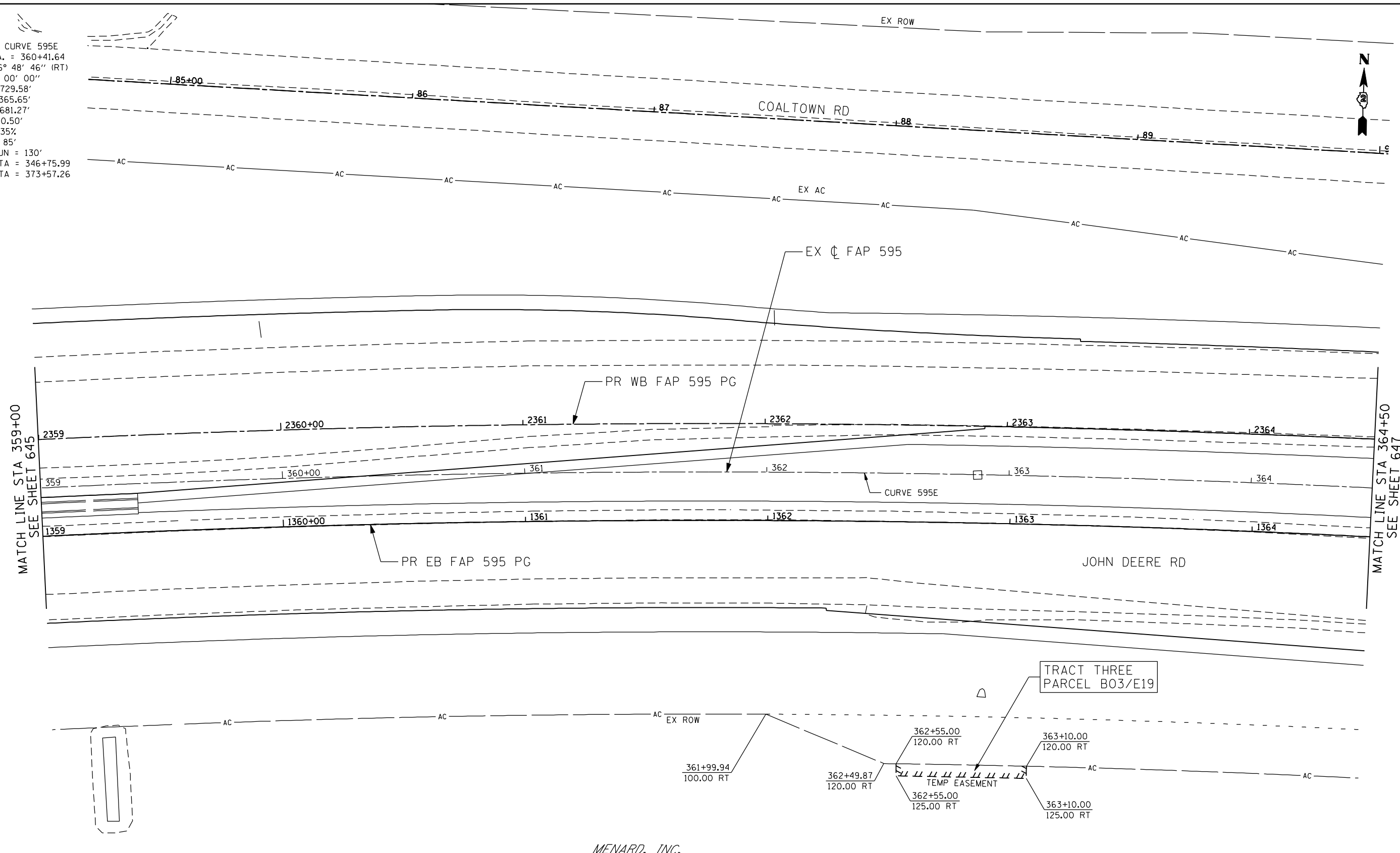
**STATE OF ILLINOIS  
DEPARTMENT OF TRANSPORTATION**

**FAP 595 (JOHN DEERE ROAD)  
ROW PLANS**

SCALE: 1 : 20    SHEET NO.    OF    SHEETS    STA.    TO    STA.

F.A.P. RTE.	SECTION	COUNTY	TOTAL SHEETS	SHEET NO.
595	(142-1, 142)R	ROCK ISLAND	1353	645
CONTRACT NO. 64B83			ILLINOIS FED. AID PROJECT	

EXIST. CURVE 595E  
 PI STA. = 360+41.64  
 $\Delta = 26^\circ 48' 46''$  (RT)  
 $D = 1^\circ 00' 00''$   
 $R = 5,729.58'$   
 $T = 1,365.65'$   
 $L = 2,681.27'$   
 $E = 160.50'$   
 $e = 2.35\%$   
 $T.R. = 85'$   
 $S.E. RUN = 130'$   
 $P.C. STA = 346+75.99$   
 $P.T. STA = 373+57.26$



MATCH LINE STA 359+00  
SEE SHEET 645

MATCH LINE STA 364+50  
SEE SHEET 647



MENARD, INC.

FILE NAME: c:\p\proj\080319108\contract\2\design\right-of-way\0264883-rt-RD4-plan\_IDR\_20.dgn

**Ciorba Group, Inc.**  
 CONSULTING ENGINEERS  
 5507 North Cumberland Avenue, Suite 402  
 Chicago, Illinois 60656  
 Tel. 773.776.4009 Fax 773.776.4014

USER NAME = jberendzen	DESIGNED - EPS	REVISED -
PLOT SCALE = 48.0000" / IN.	DRAWN - JB	REVISED -
PLOT DATE = 12/18/2014	CHECKED - DJO	REVISED -
	DATE - 12/19/2014	REVISED -

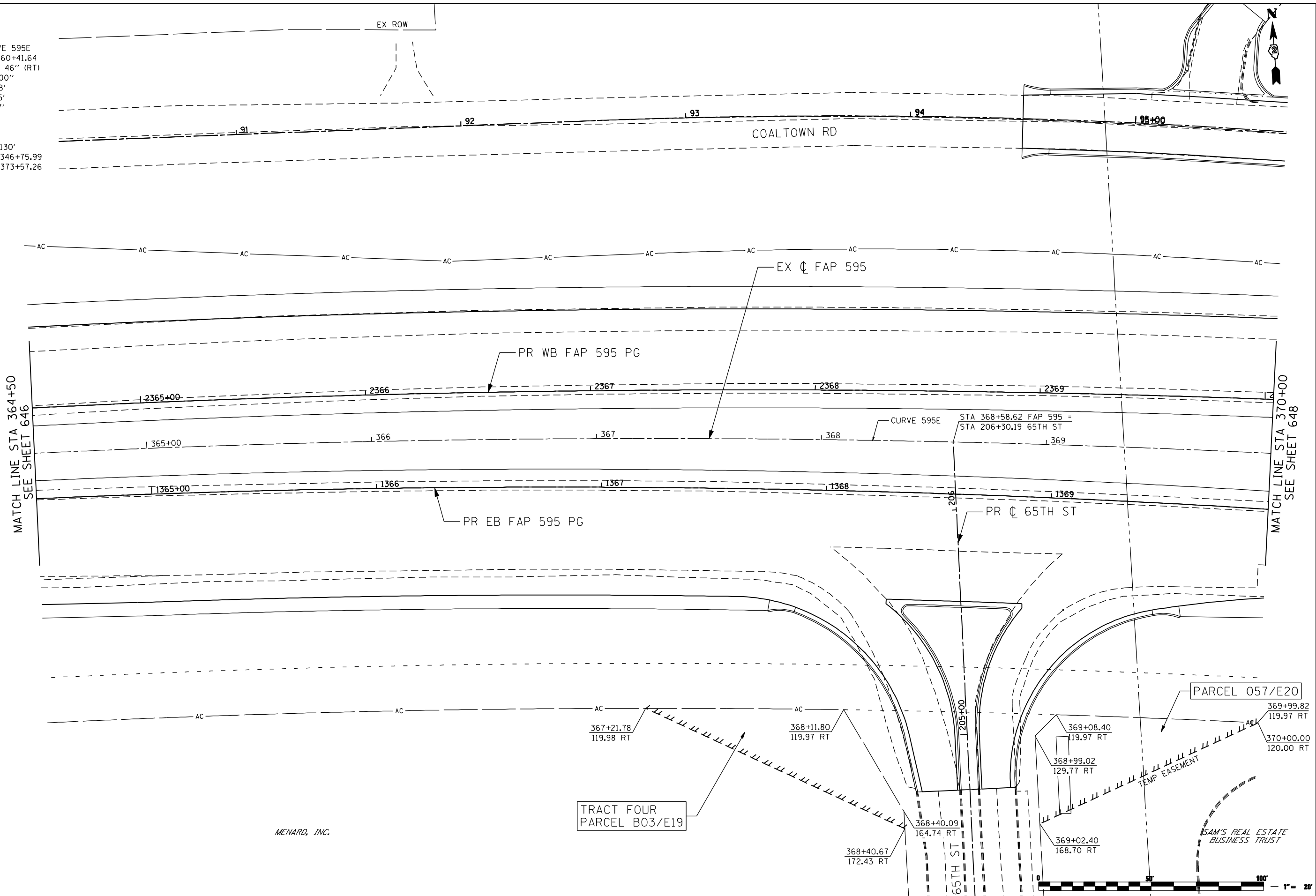
**STATE OF ILLINOIS  
 DEPARTMENT OF TRANSPORTATION**

**FAP 595 (JOHN DEERE ROAD)  
 ROW PLANS**

SCALE: 1 : 20    SHEET NO.    OF    SHEETS    STA.    TO    STA.

F.A.P. RTE.	SECTION	COUNTY	TOTAL SHEETS	SHEET NO.
595	(142-1, 142)R	ROCK ISLAND	1353	646
CONTRACT NO. 64B83				
ILLINOIS FED. AID PROJECT				

EXIST. CURVE 595E  
 PI STA. = 360+41.64  
 $\Delta = 26^\circ 48' 46''$  (RT)  
 $D = 1^\circ 00' 00''$   
 $R = 5,729.58'$   
 $T = 1,365.65'$   
 $L = 2,681.27'$   
 $E = 160.50'$   
 $e = 2.35\%$   
 $T.R. = 85'$   
 $S.E. RUN = 130'$   
 $P.C. STA = 346+75.99$   
 $P.T. STA = 373+57.26$



MATCH LINE STA 364+50  
SEE SHEET 646

MATCH LINE STA 370+00  
SEE SHEET 648

TRACT FOUR  
PARCEL B03/E19

PARCEL 057/E20

MENARD, INC.



FILE NAME: c:\p\proj\080319108\contract\2\design\right-of-way\0264883-rt-RDw-plan\_IDR\_21.dgn

**Ciorba Group, Inc.**  
 CONSULTING ENGINEERS  
 6507 North Cumberland Avenue, Suite 402  
 Chicago, Illinois 60656  
 Tel. 773.776.4009 Fax 773.776.4014

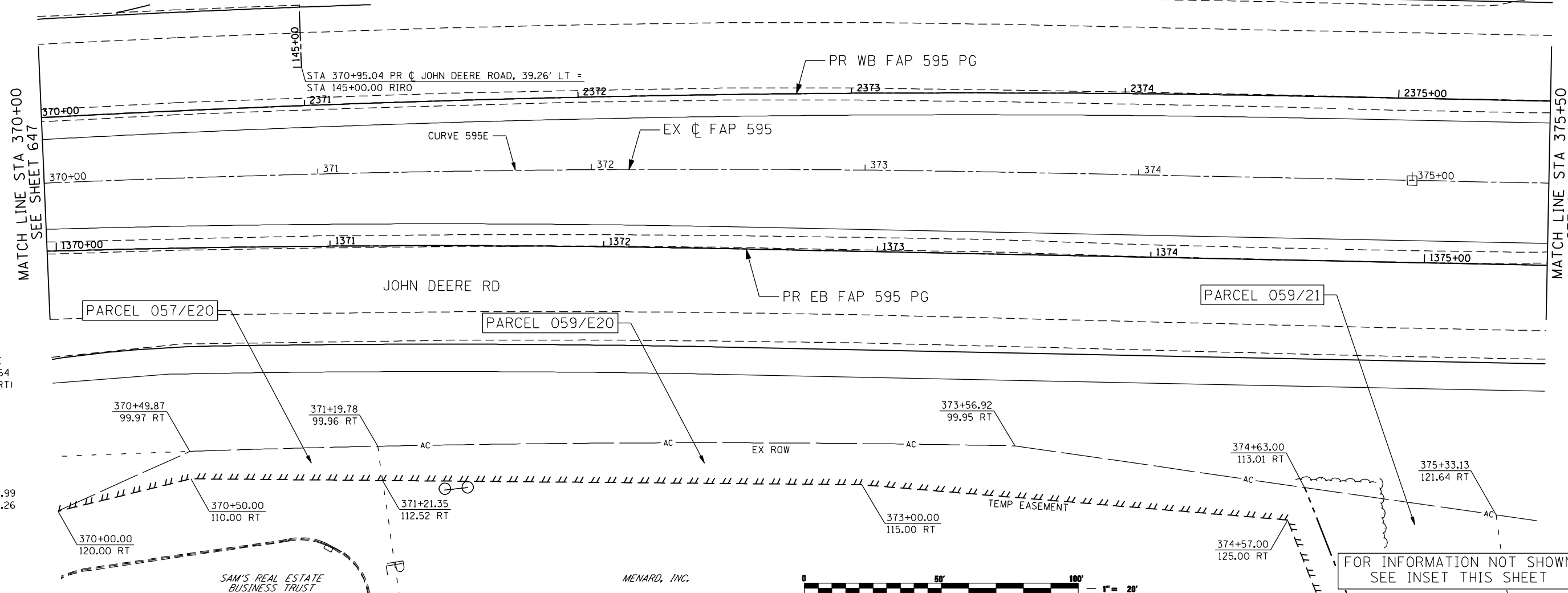
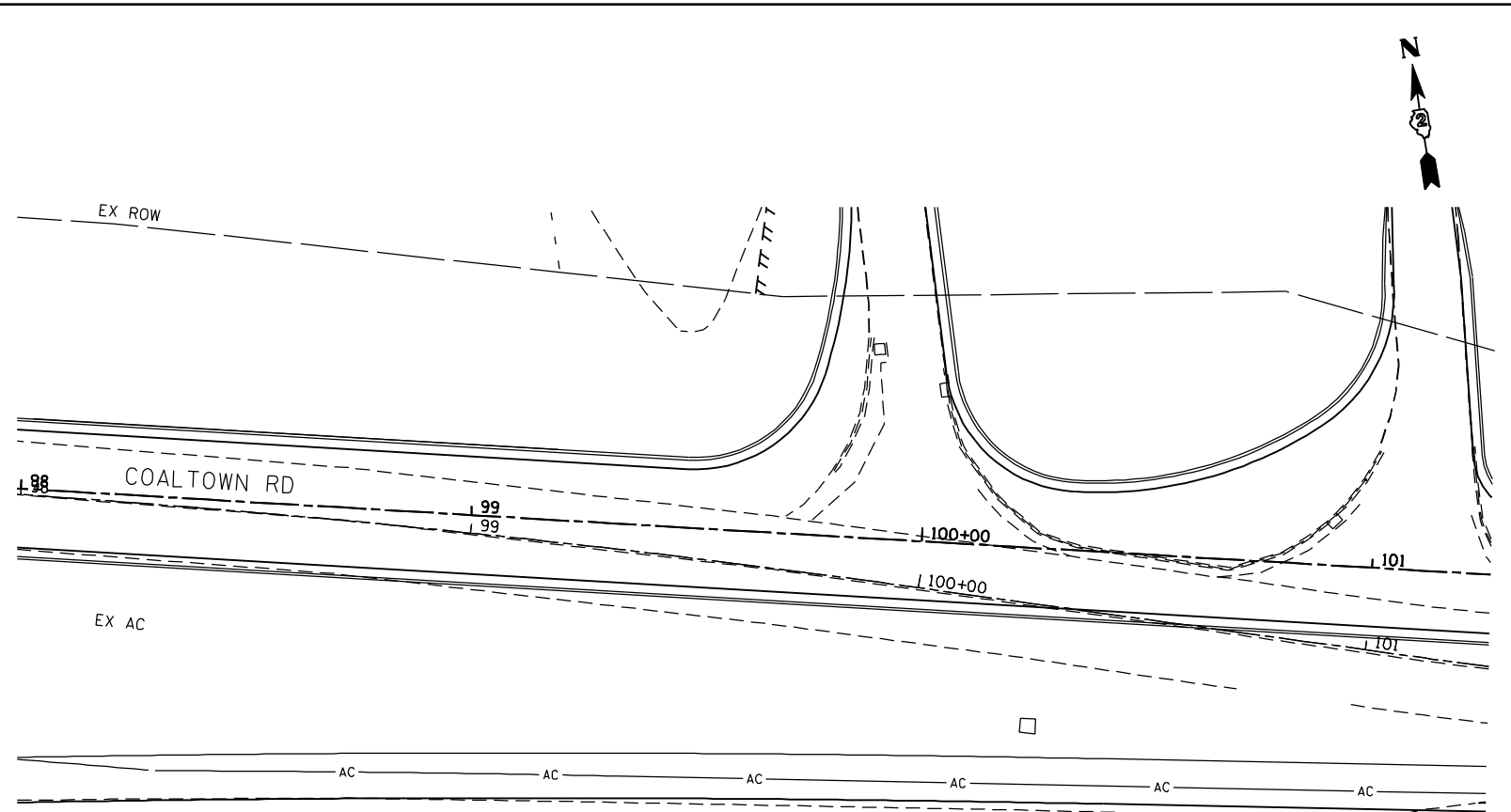
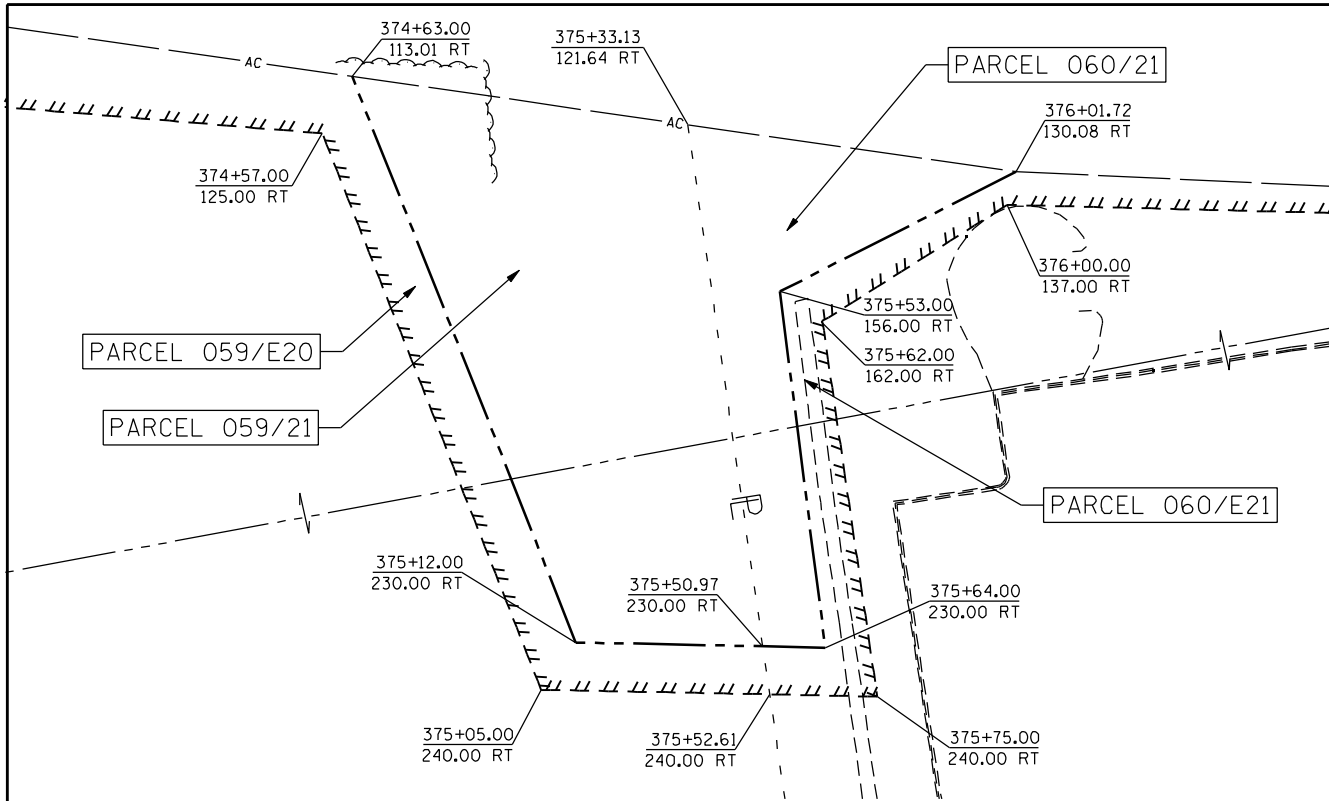
USER NAME = jberendzen	DESIGNED - EPS	REVISED -
	DRAWN - JB	REVISED -
PLOT SCALE = 48.0000" / IN.	CHECKED - DJO	REVISED -
PLOT DATE = 12/18/2014	DATE - 12/19/2014	REVISED -

STATE OF ILLINOIS  
DEPARTMENT OF TRANSPORTATION

FAP 595 (JOHN DEERE ROAD)  
ROW PLANS

SCALE: 1 : 20 SHEET NO. OF SHEETS STA. TO STA.

F.A.P. RTE.	SECTION	COUNTY	TOTAL SHEETS	SHEET NO.
595	(142-1, 142)R	ROCK ISLAND	1353	647
CONTRACT NO. 64B83				
ILLINOIS FED. AID PROJECT				



EXIST. CURVE 595E  
 PI STA. = 360+41.64  
 $\Delta = 26^\circ 48' 46''$  (RT)  
 $D = 1^\circ 00' 00''$   
 $R = 5,729.58'$   
 $T = 1,365.65'$   
 $L = 2,681.27'$   
 $E = 160.50'$   
 $e = 2.35\%$   
 $T.R. = 85'$   
 $S.E. RUN = 130'$   
 $P.C. STA = 346+75.99$   
 $P.T. STA = 373+57.26$

SAM'S REAL ESTATE  
 BUSINESS TRUST

MENARD, INC.



FOR INFORMATION NOT SHOWN  
 SEE INSET THIS SHEET

FILE NAME: N:\PROJ\080330\CONTRACT\_2\Design\Right-Of-Way\026483-int-Rd-ROW-plan\_IDP\_22.dgn

**Ciorba Group, Inc.**  
 CONSULTING ENGINEERS  
 6507 North Cumberland Avenue, Suite 402  
 Chicago, Illinois 60656  
 Tel. 773.776.4009 Fax 773.776.4014

USER NAME = ntumbv	DESIGNED -	REVISED -
PLOT SCALE = 48.0000 "/math>IN.	DRAWN - JB	REVISED -
PLOT DATE = 1/19/2015	CHECKED -	REVISED -
	DATE - 12/19/2014	REVISED -

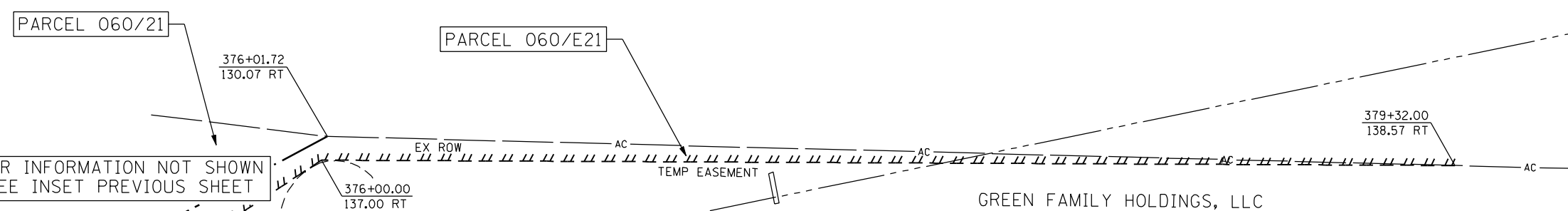
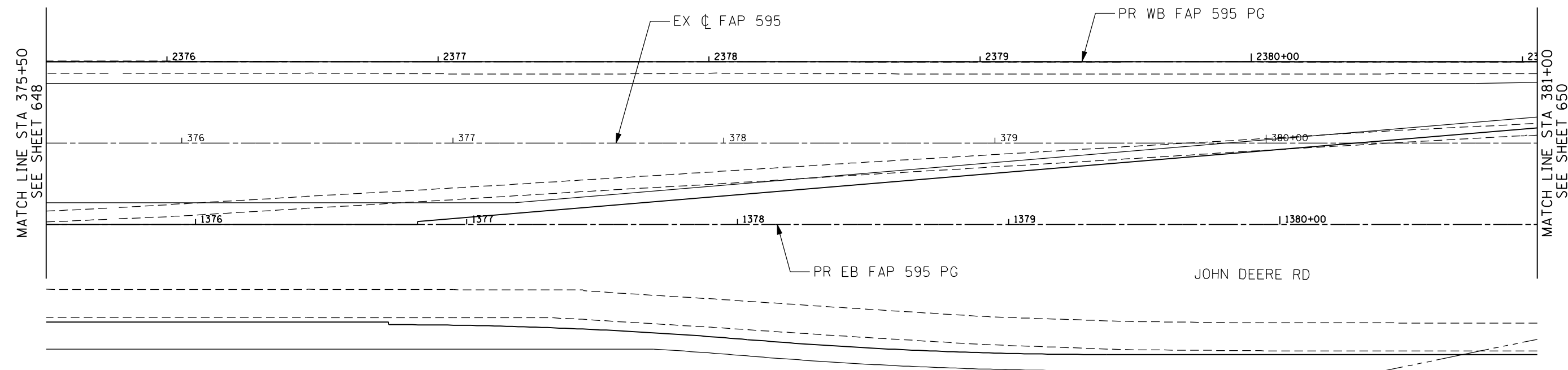
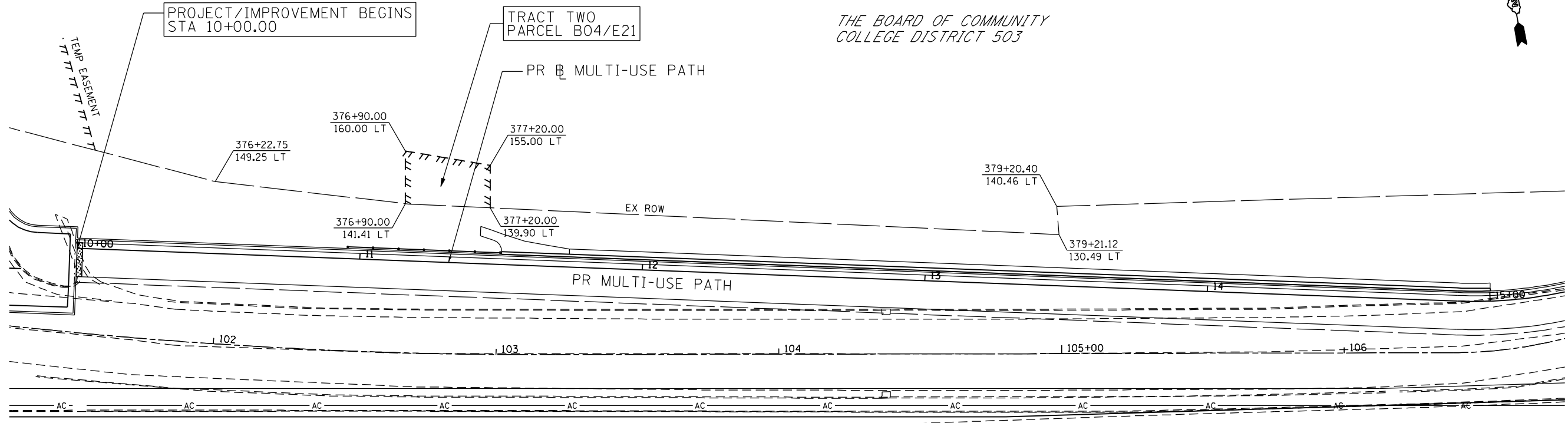
STATE OF ILLINOIS  
 DEPARTMENT OF TRANSPORTATION

FAP 595 (JOHN DEERE ROAD)  
 ROW PLANS

SCALE:	SHEET NO.	OF SHEETS	STA.	TO STA.
--------	-----------	-----------	------	---------

F.A.P. RTE.	SECTION	COUNTY	TOTAL SHEETS	SHEET NO.
595	(142-1, 142)R	ROCK ISLAND	1353	648
CONTRACT NO. 64B83				
ILLINOIS FED. AID PROJECT				





FOR INFORMATION NOT SHOWN  
SEE INSET PREVIOUS SHEET



FILE NAME: N:\PROJ\060393\CONTRACT\_2\Design\Right-Of-Way\0264883-int-ROW-plan\_IDP\_23.dgn

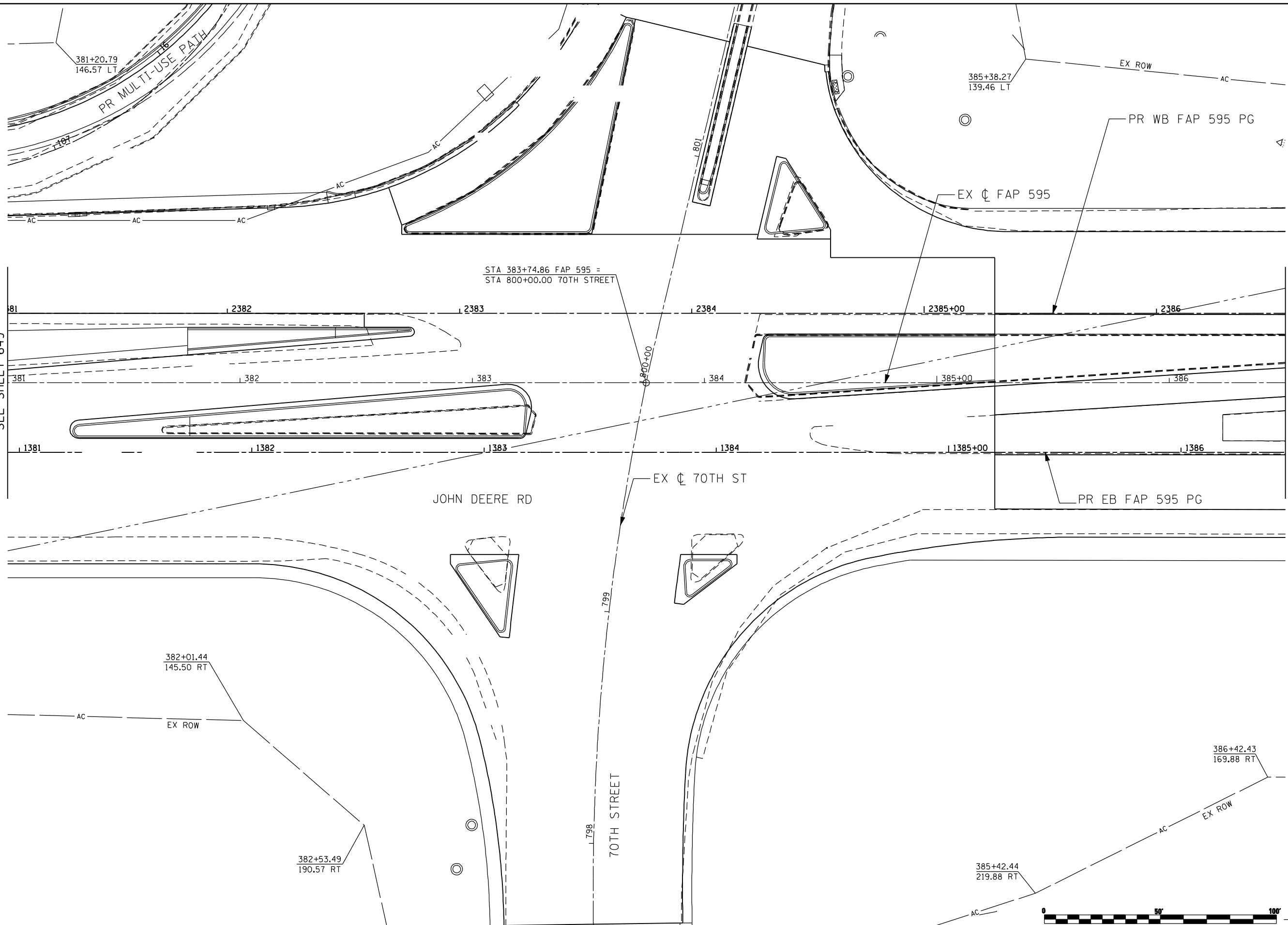
**Ciorba Group, Inc.**  
CONSULTING ENGINEERS  
6507 North Cumberland Avenue, Suite 402  
Chicago, Illinois 60656  
Tel. 773.776.4009 Fax 773.776.4014

USER NAME = ntumbv	DESIGNED -	REVISED -
	DRAWN - JB	REVISED -
PLOT SCALE = 48.0000' / IN.	CHECKED -	REVISED -
PLOT DATE = 1/19/2015	DATE - 12/19/2014	REVISED -

**STATE OF ILLINOIS  
DEPARTMENT OF TRANSPORTATION**

<b>FAP 595 (JOHN DEERE ROAD) ROW PLANS</b>			
SCALE:	SHEET NO.	OF SHEETS	STA. TO STA.

F.A.P. RTE.	SECTION	COUNTY	TOTAL SHEETS	SHEET NO.
595	(142-1, 142)R	ROCK ISLAND	1353	649
CONTRACT NO. 64B83			ILLINOIS FED. AID PROJECT	



MATCH LINE STA 381+00  
SEE SHEET 649

MATCH LINE STA 386+50  
SEE SHEET 651

FILE NAME: c:\p\proj\080319108\contract\2\design\right-of-way\0264883-rt-row-plan\_jdr\_24.dgn

**Ciorba Group, Inc.**  
 CONSULTING ENGINEERS  
 5507 North Cumberland Avenue, Suite 402  
 Chicago, Illinois 60656  
 Tel. 773.776.4009 Fax 773.776.4014

USER NAME = jberendzen	DESIGNED - EPS	REVISED -
	DRAWN - JB	REVISED -
PLOT SCALE = 48.0000" / IN.	CHECKED - DJO	REVISED -
PLOT DATE = 12/18/2014	DATE - 12/19/2014	REVISED -

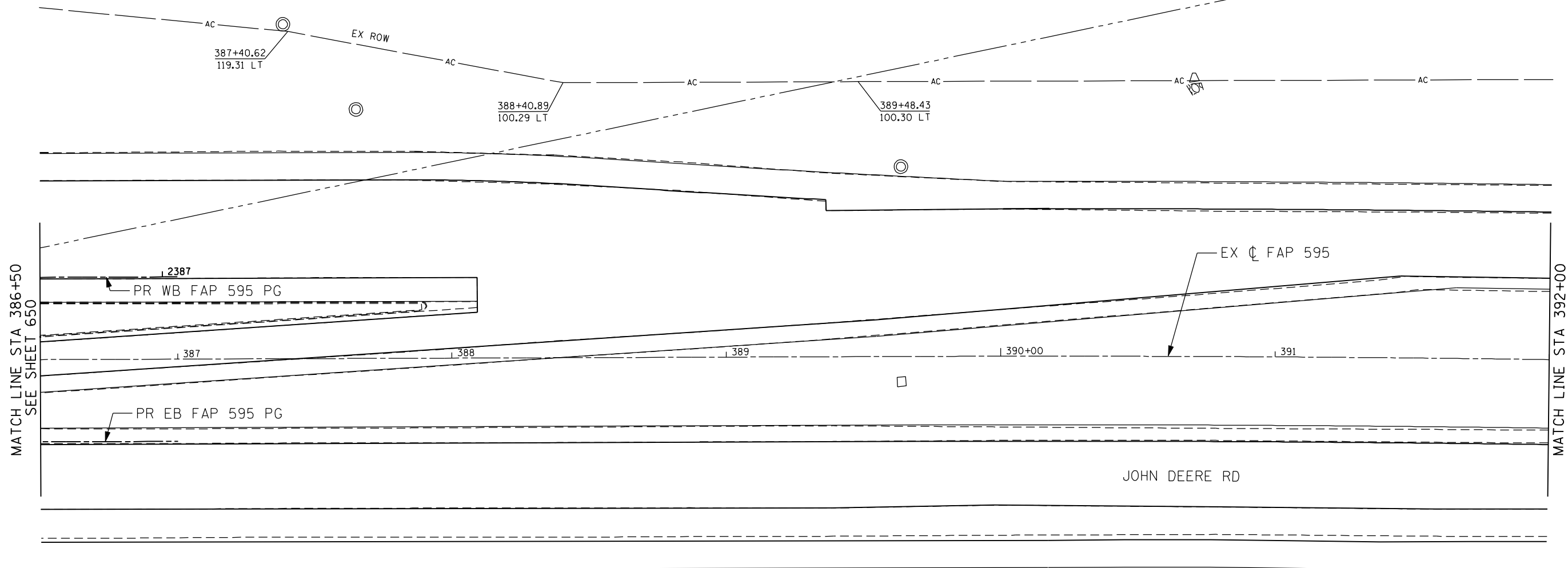
**STATE OF ILLINOIS  
 DEPARTMENT OF TRANSPORTATION**

**FAP 595 (JOHN DEERE ROAD)  
 ROW PLANS**

SCALE: 1 : 20    SHEET NO.    OF    SHEETS    STA.    TO STA.

F.A.P. RTE.	SECTION	COUNTY	TOTAL SHEETS	SHEET NO.
595	(142-1, 142)R	ROCK ISLAND	1353	650
CONTRACT NO. 64B83			ILLINOIS FED. AID PROJECT	





MATCH LINE STA 386+50  
SEE SHEET 650

MATCH LINE STA 392+00  
SEE SHEET 652

JOHN DEERE RD



FILE NAME: c:\projects\080319108\contract\2\design\right-of-way\0264883-rt-RD\plan-JDR\_25.dgn

**Ciorba Group, Inc.**  
CONSULTING ENGINEERS  
6507 North Cumberland Avenue, Suite 402  
Chicago, Illinois 60656  
Tel. 773.776.4009 Fax 773.776.4014

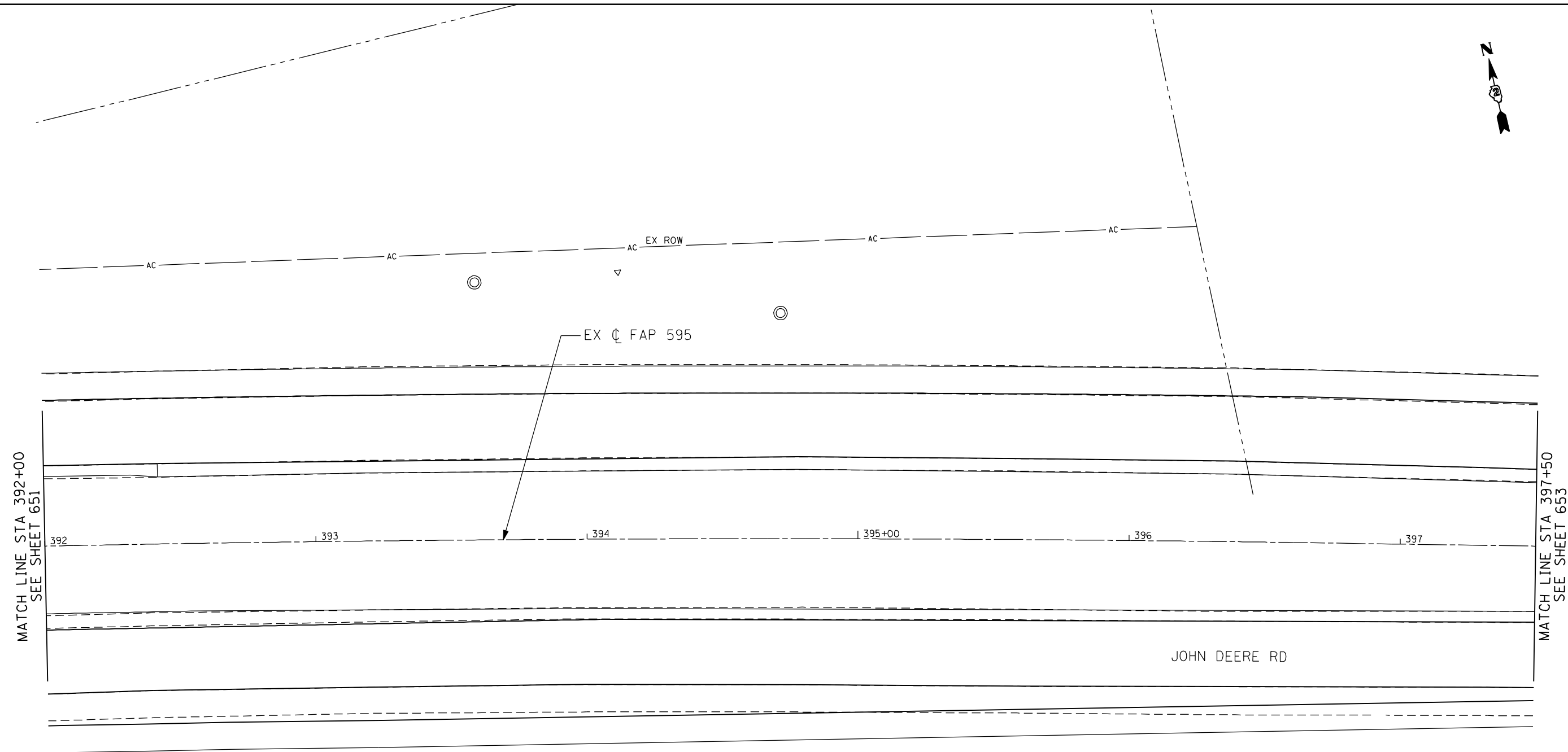
USER NAME = jberendzen	DESIGNED - EPS	REVISED -
PLOT SCALE = 48.0000 "/ IN.	DRAWN - JB	REVISED -
PLOT DATE = 12/18/2014	CHECKED - DJO	REVISED -
	DATE - 12/19/2014	REVISED -

**STATE OF ILLINOIS  
DEPARTMENT OF TRANSPORTATION**

**FAP 595 (JOHN DEERE ROAD)  
ROW PLANS**

SCALE: 1 : 20    SHEET NO.    OF    SHEETS    STA.    TO    STA.

F.A.P. RTE.	SECTION	COUNTY	TOTAL SHEETS	SHEET NO.
595	(142-1, 142)R	ROCK ISLAND	1353	651
CONTRACT NO. 64B83			ILLINOIS FED. AID PROJECT	



FILE NAME : c:\proj\080319108\contract\2\design\right-of-way\0264883-ht-rdw-plan\_jdr\_26.dgn

**Ciorba Group, Inc.**  
 CONSULTING ENGINEERS  
 6507 North Cumberland Avenue, Suite 402  
 Chicago, Illinois 60656  
 Tel. 773.776.4009 Fax 773.776.4014

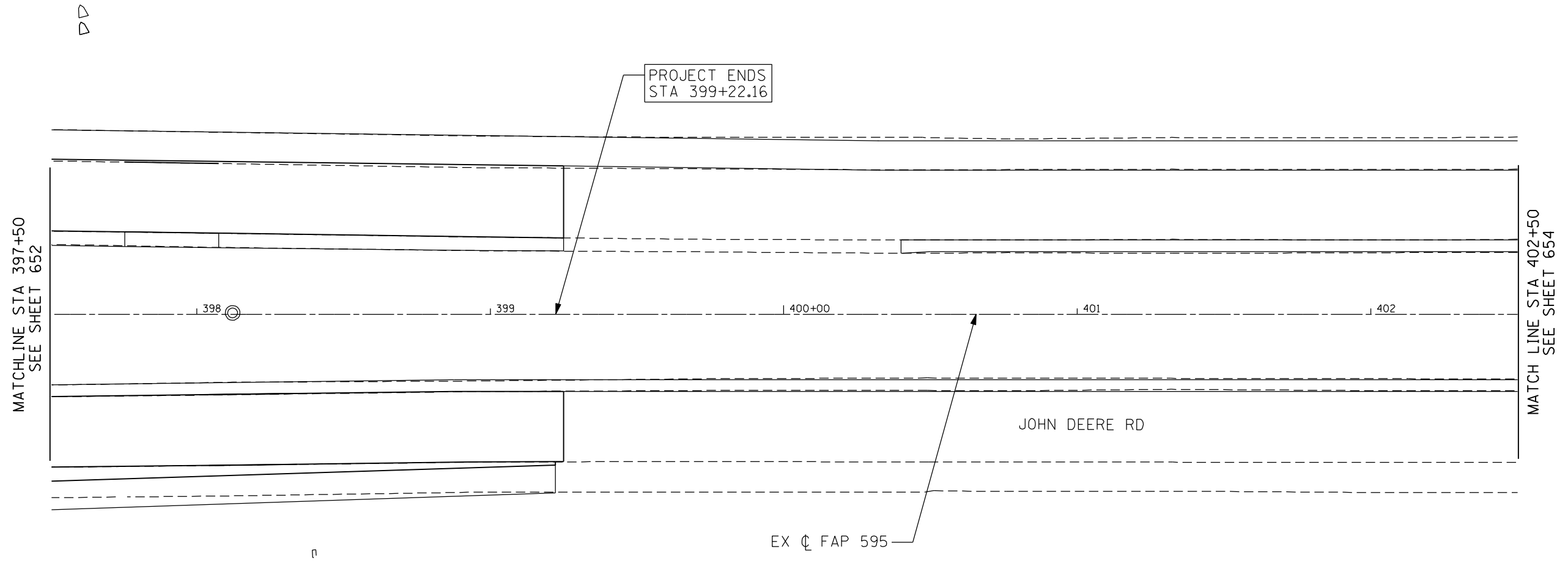
USER NAME = jberendzen	DESIGNED - EPS	REVISED -
	DRAWN - JB	REVISED -
PLOT SCALE = 48.0000" / IN.	CHECKED - DJO	REVISED -
PLOT DATE = 12/18/2014	DATE - 12/19/2014	REVISED -

**STATE OF ILLINOIS  
 DEPARTMENT OF TRANSPORTATION**

**FAP 595 (JOHN DEERE ROAD)  
 ROW PLANS**

SCALE: 1 : 20    SHEET NO.    OF    SHEETS    STA.    TO STA.

F.A.P. RTE.	SECTION	COUNTY	TOTAL SHEETS	SHEET NO.
595	(142-1, 142)R	ROCK ISLAND	1353	652
CONTRACT NO. 64B83			ILLINOIS FED. AID PROJECT	



FILE NAME : c:\proj\080319108\contract\_2\design\right-of-way\0264883-ht-rdw-plan\_jdr\_27.dgn



**Ciorba Group, Inc.**  
CONSULTING ENGINEERS  
6507 North Cumberland Avenue, Suite 402  
Chicago, Illinois 60656  
Tel. 773.776.4009 Fax 773.776.4014

USER NAME = jberendzen	DESIGNED - EPS	REVISED -
	DRAWN - JB	REVISED -
PLOT SCALE = 48.0000' / IN.	CHECKED - DJO	REVISED -
PLOT DATE = 12/19/2014	DATE - 12/19/2014	REVISED -

**STATE OF ILLINOIS  
DEPARTMENT OF TRANSPORTATION**

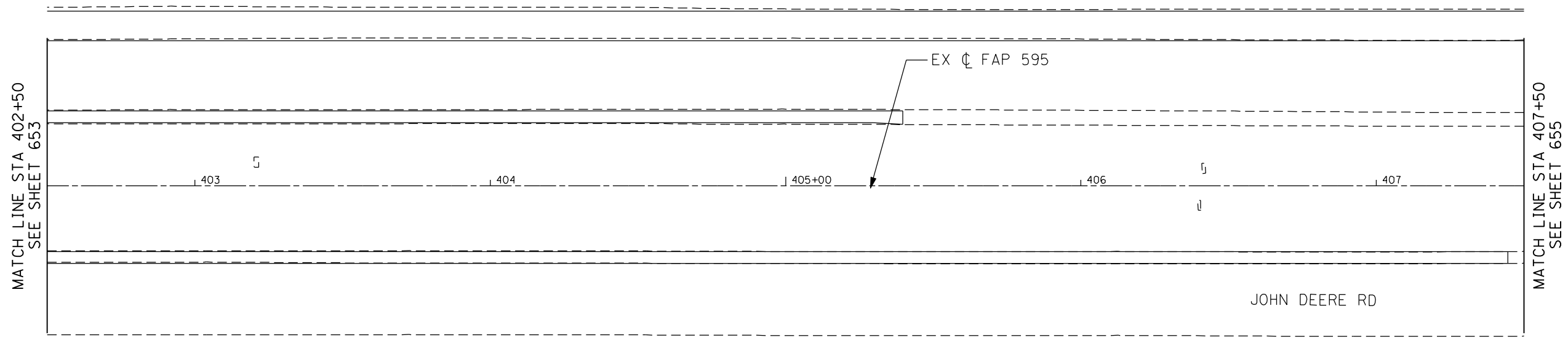
**FAP 595 (JOHN DEERE ROAD)  
ROW PLANS**

SCALE: 1 : 20    SHEET NO.    OF    SHEETS    STA.    TO STA.

F.A.P. RTE.	SECTION	COUNTY	TOTAL SHEETS	SHEET NO.
595	(142-1, 142)R	ROCK ISLAND	1353	653
CONTRACT NO. 64B83				
ILLINOIS FED. AID PROJECT				



VP



FILE NAME : c:\p\proj\0003193\00\contract\_2\design\right-of-way\0264883-ht-rdw-plan\_jdr\_2b.dgn

**Ciorba Group, Inc.**  
 CONSULTING ENGINEERS  
 5507 North Cumberland Avenue, Suite 402  
 Chicago, Illinois 60656  
 Tel. 773.776.4009 Fax 773.776.4014

USER NAME = jberendzen	DESIGNED - EPS	REVISED -
	DRAWN - JB	REVISED -
PLOT SCALE = 48.0000' / IN.	CHECKED - DJO	REVISED -
PLOT DATE = 12/19/2014	DATE - 12/19/2014	REVISED -

**STATE OF ILLINOIS  
 DEPARTMENT OF TRANSPORTATION**

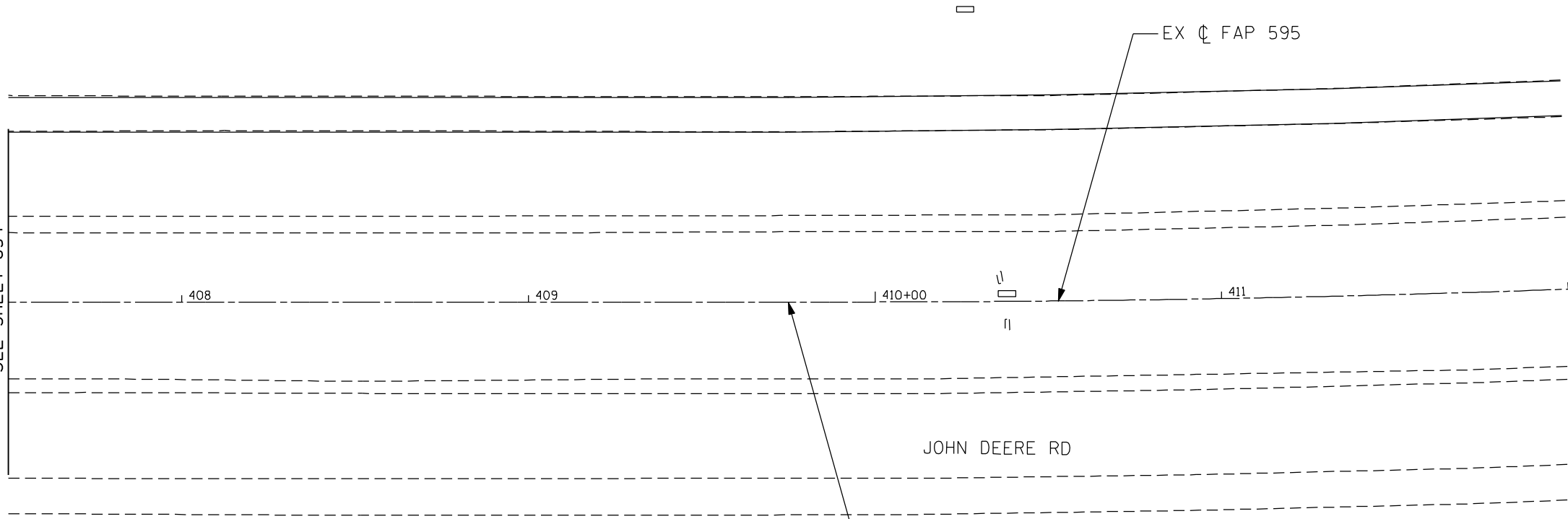
**FAP 595 (JOHN DEERE ROAD)  
 ROW PLANS**

SCALE: 1 : 20    SHEET NO.    OF    SHEETS    STA.    TO STA.

F.A.P. RTE.	SECTION	COUNTY	TOTAL SHEETS	SHEET NO.
595	(142-1, 142)R	ROCK ISLAND	1353	654
CONTRACT NO. 64B83			ILLINOIS FED. AID PROJECT	



MATCH LINE STA 407+50  
SEE SHEET 654



IMPROVEMENT ENDS  
STA 409+75.00



FILE NAME: c:\projects\0254983\contract\2\design\right-of-way\0254983-rt-RDw-plan\_IDR\_29.dgn

**Ciorba Group, Inc.**  
CONSULTING ENGINEERS  
6507 North Cumberland Avenue, Suite 402  
Chicago, Illinois 60656  
Tel. 773.776.4009 Fax 773.776.4014


USER NAME = jberendzen	DESIGNED - EPS	REVISED -
	DRAWN - JB	REVISED -
PLOT SCALE = 48.0000" / IN.	CHECKED - DJO	REVISED -
PLOT DATE = 12/18/2014	DATE - 12/19/2014	REVISED -

**STATE OF ILLINOIS  
DEPARTMENT OF TRANSPORTATION**

**FAP 595 (JOHN DEERE ROAD)  
ROW PLANS**

SCALE: 1 : 20    SHEET NO.    OF    SHEETS    STA.    TO STA.

F.A.P. RTE.	SECTION	COUNTY	TOTAL SHEETS	SHEET NO.
595	(142-1, 142)R	ROCK ISLAND	1353	655
CONTRACT NO. 64B83				
ILLINOIS FED. AID PROJECT				



EXIST. CURVE 38A  
 PI STA. = 596+53.11  
 $\Delta = 14^\circ 10' 53''$  (LT)  
 $D = 8^\circ 00' 00''$   
 $R = 716.20'$   
 $T = 89.09'$   
 $L = 177.27'$   
 $E = 5.52'$   
 $e = N.C.$   
 P.C. STA. = 595+64.02  
 P.T. STA. = 597+41.28

EXIST. CURVE 38B  
 PI STA. = 602+65.83  
 $\Delta = 35^\circ 00' 02''$  (LT)  
 $D = 17^\circ 30' 01''$   
 $R = 327.40'$   
 $T = 103.23'$   
 $L = 200.00'$   
 $E = 15.89'$   
 $e = N.C.$   
 P.C. STA. = 601+62.60  
 P.T. STA. = 603+62.60

PROJECT/IMPROVEMENT ENDS  
 STA 162+08.00

PROJECT/IMPROVEMENT BEGINS  
 STA 156+80.00

TRACT ONE  
 PARCEL 076/E9

THF-L MOLINE  
 DEVELOPMENT, L.L.C.

PR EB FAP 595 PG

PR WB FAP 595 PG

STA 160+00.00 38TH STREET =  
 STA 275+72.00 FAP 595

STA 160+00.00 38TH STREET =  
 STA 277+35.10 FAP 595

JOHN DEERE RD

38TH ST

EX  $\phi$  FAP 595

PR  $\phi$  38TH ST



FILE NAME: c:\p\proj\08031913\08\com\act\2\design\right-of-way\0264883-rt-rd\plan\_38th\_01.dgn

**CG**  
**Ciorba Group, Inc.**  
 CONSULTING ENGINEERS  
 6507 North Cumberland Avenue, Suite 402  
 Chicago, Illinois 60656  
 Tel. 773.776.4009 Fax 773.776.4014

USER NAME = jberendzen	DESIGNED - EPS	REVISED -
PLOT SCALE = 48.0000 "/>		

**STATE OF ILLINOIS  
 DEPARTMENT OF TRANSPORTATION**

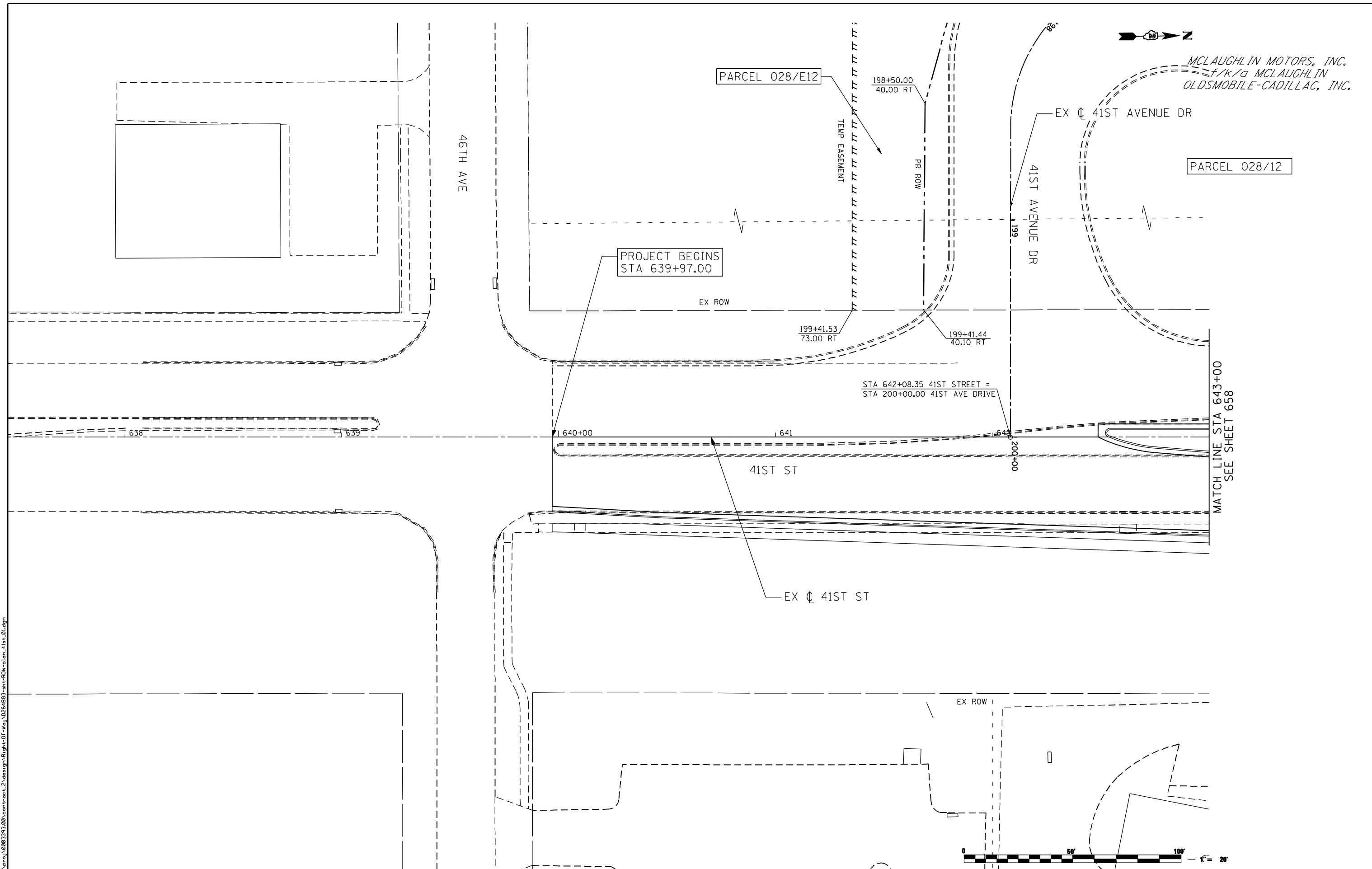
**38TH STREET  
 ROW PLANS**

SCALE: 1 : 20    SHEET NO.    OF    SHEETS    STA.    TO STA.

F.A.P. RTE.	SECTION	COUNTY	TOTAL SHEETS	SHEET NO.
595	(142-1, 142)R	ROCK ISLAND	1353	656
CONTRACT NO. 64B83				
ILLINOIS FED. AID PROJECT				



FILE NAME: c:\p\proj\080319108\contract\_2\design\right-of-way\0264883-rt-RDW-plan\_41st.dgn



MCLAUGHLIN MOTORS, INC.  
 f/k/a MCLAUGHLIN  
 OLDSMOBILE-CADILLAC, INC.

PARCEL 028/12

PARCEL 028/E12

PROJECT BEGINS  
 STA 639+97.00

STA 642+08.35 41ST STREET =  
 STA 200+00.00 41ST AVE DRIVE

MATCH LINE STA 643+00  
 SEE SHEET 658

**Ciorba Group, Inc.**  
 CONSULTING ENGINEERS  
 5507 North Cumberland Avenue, Suite 402  
 Chicago, Illinois 60656  
 Tel. 773.776.4009 Fax 773.776.4014

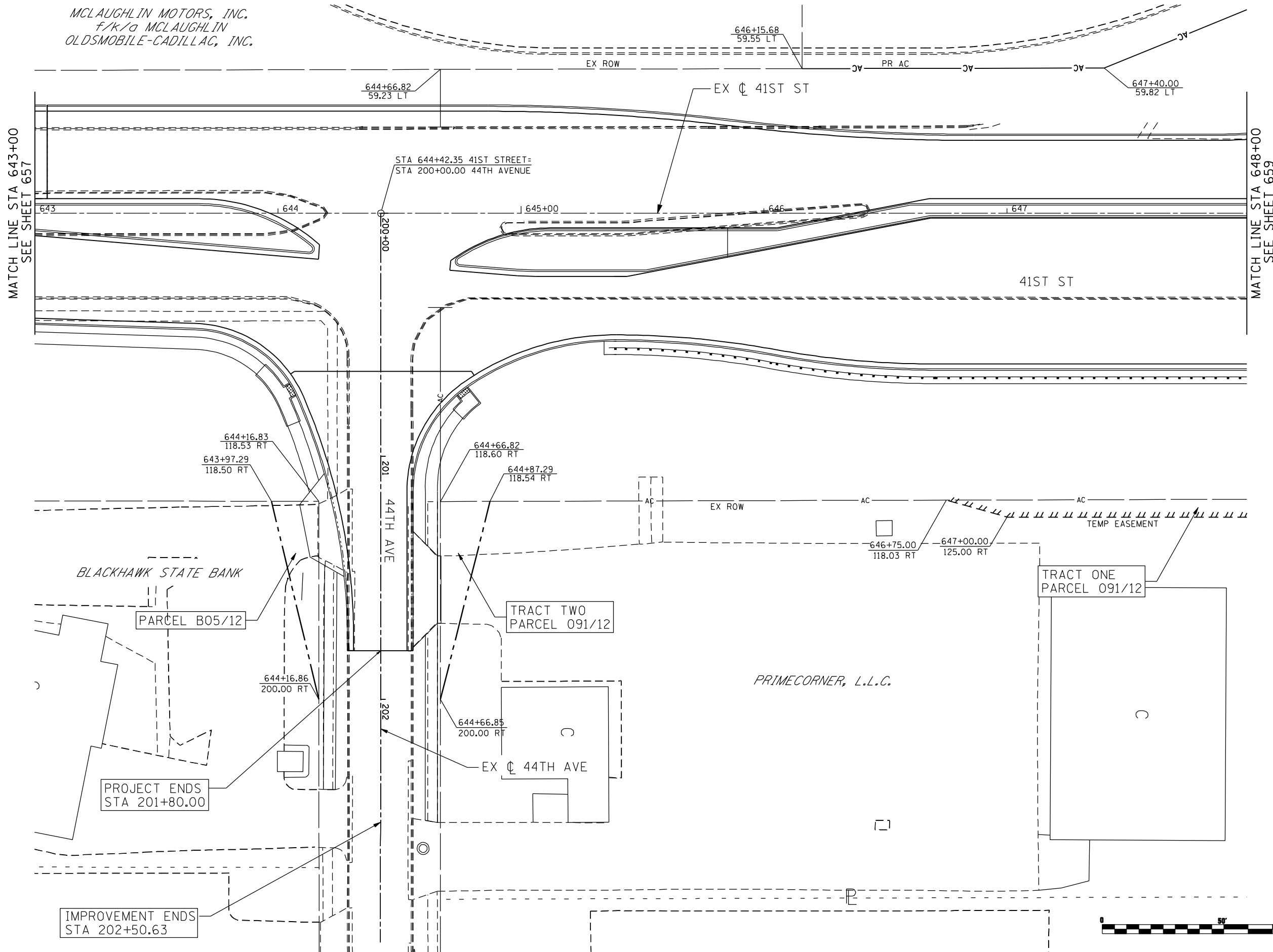
USER NAME = jberendzen	DESIGNED - EPS	REVISED -
	DRAWN - JB	REVISED -
PLOT SCALE = 48.0000" / IN.	CHECKED - DJO	REVISED -
PLOT DATE = 12/18/2014	DATE - 12/19/2014	REVISED -

**STATE OF ILLINOIS  
 DEPARTMENT OF TRANSPORTATION**

<b>41ST STREET ROW PLANS</b>	
SCALE: 1 : 20	SHEET NO. OF SHEETS STA. TO STA.

F.A.P. RTE.	SECTION	COUNTY	TOTAL SHEETS	SHEET NO.
595	(142-1, 142)R	ROCK ISLAND	1353	657
CONTRACT NO. 64B83				
ILLINOIS FED. AID PROJECT				

MCLAUGHLIN MOTORS, INC.  
F/K/A MCLAUGHLIN  
OLDSMOBILE-CADILLAC, INC.



MATCH LINE STA 643+00  
SEE SHEET 657

MATCH LINE STA 648+00  
SEE SHEET 659

IMPROVEMENT ENDS  
STA 202+50.63

PROJECT ENDS  
STA 201+80.00



FILE NAME: c:\p\proj\08031912\contract\2\design\right-of-way\0264883-ht-RDW-plan-41s-02.dgn

**Ciorba Group, Inc.**  
CONSULTING ENGINEERS  
5507 North Cumberland Avenue, Suite 402  
Chicago, Illinois 60656  
Tel. 773.776.4009 Fax 773.776.4014

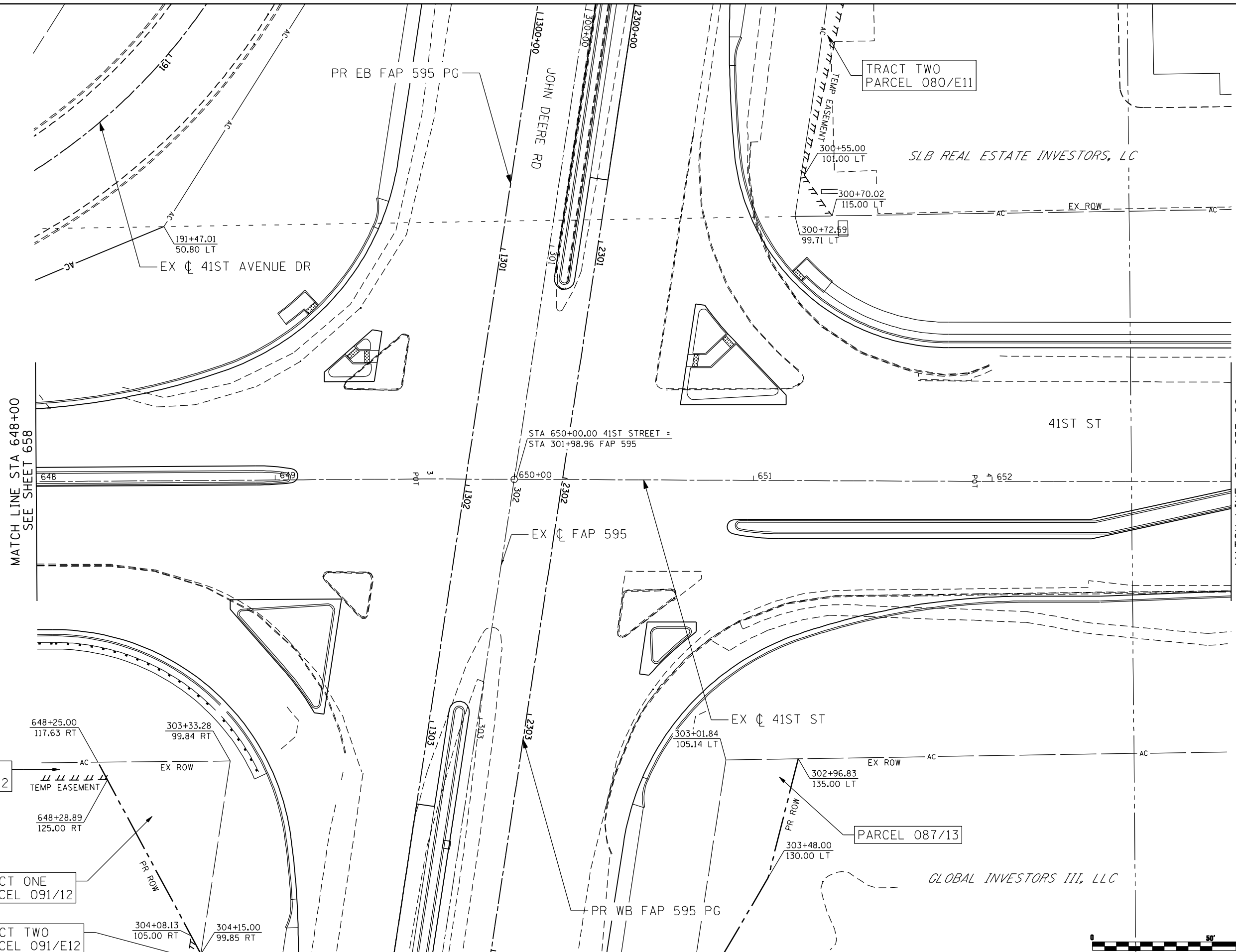
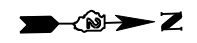
USER NAME = jberendzen	DESIGNED - EPS	REVISED -
PLOT SCALE = 48.0000" / IN.	DRAWN - JJB	REVISED -
PLOT DATE = 12/18/2014	CHECKED - DJO	REVISED -
	DATE - 12/19/2014	REVISED -

**STATE OF ILLINOIS  
DEPARTMENT OF TRANSPORTATION**

**41ST STREET  
ROW PLANS**

SCALE: 1 : 20    SHEET NO.    OF    SHEETS    STA.    TO STA.

F.A.P. RTE.	SECTION	COUNTY	TOTAL SHEETS	SHEET NO.
595	(142-1, 142)R	ROCK ISLAND	1353	658
CONTRACT NO. 64B83			ILLINOIS FED. AID PROJECT	



MATCH LINE STA 648+00  
SEE SHEET 658

MATCH LINE STA 653+00  
SEE SHEET 660

STA 650+00.00 41ST STREET =  
STA 301+98.96 FAP 595

TRACT ONE  
PARCEL 091/E12

TRACT ONE  
PARCEL 091/12

TRACT TWO  
PARCEL 091/E12

TRACT TWO  
PARCEL 080/E11

PARCEL 087/13

STATE OF ILLINOIS  
DEPARTMENT OF TRANSPORTATION

41ST STREET  
ROW PLANS

F.A.P. RTE.	SECTION	COUNTY	TOTAL SHEETS	SHEET NO.
595	(142-1, 142)R	ROCK ISLAND	1353	659
CONTRACT NO. 64B83				

SCALE: 1 : 20 SHEET NO. OF SHEETS STA. TO STA.

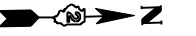


FILE NAME: c:\p\proj\080313\08\cvt\act\_2\design\right-of-way\0264883-ht-ROW-plan\_41st\_03.dgn

**Ciorba Group, Inc.**  
CONSULTING ENGINEERS  
6507 North Cumberland Avenue, Suite 402  
Chicago, Illinois 60656  
Tel. 773.776.4009 Fax 773.776.4014

USER NAME = jberendzen	DESIGNED - EPS	REVISED -
	DRAWN - JJB	REVISED -
PLOT SCALE = 48.0000" / IN.	CHECKED - DJO	REVISED -
PLOT DATE = 12/18/2014	DATE - 12/19/2014	REVISED -

ILLINOIS FED. AID PROJECT



PR  $\oslash$  COALTOWN RD  
EX  $\oslash$  COALTOWN RD

SLB REAL ESTATE INVESTORS, LC

TRACT ONE  
PARCEL 080/E11

GSD PETROLEUM, LLC

TRACT ONE  
PARCEL 082/E11

TRACT TWO  
PARCEL 082/E11

TRACT THREE  
PARCEL 082/E11

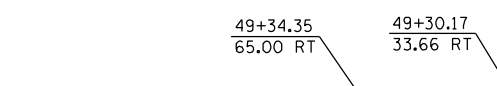
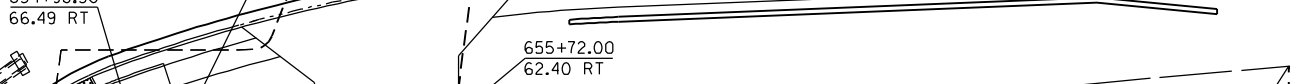

MATCH LINE STA 653+00  
SEE SHEET 659

STA 654+50.01 41ST STREET=  
STA 48+14.28 COALTOWN ROAD

41ST ST

EX  $\oslash$  41ST ST

MATCH LINE STA 658+00  
SEE SHEET 661



COALTOWN RD

TRACT ONE  
PARCEL 083/E11

PARCEL 084/E11

PARCEL 061/E11

GLOBAL INVESTORS III, LLC

TRACT ONE  
PARCEL 087/E13

TRACT TWO  
PARCEL 083/E11

KATHY SNAPP AND ROD BLASKE,  
A/K/A KATHLEEN A SNAPP AND  
RODNEY W. BLASKE

HANS WERNER PAULSEN  
& JUDITH L. PAULSEN

KULIG, KULIG AND FRERE, L.L.C.

SEE COALTOWN ROAD PROPOSED  
PLANS FOR INFORMATION NOT SHOWN



FILE NAME: c:\p\proj\08031913\081\contract\2\design\right-of-way\0264883-rt-RDW-plan\_41s.dgn

**Ciorba Group, Inc.**  
CONSULTING ENGINEERS  
6507 North Cumberland Avenue, Suite 402  
Chicago, Illinois 60656  
Tel. 773.776.4009 Fax 773.776.4014

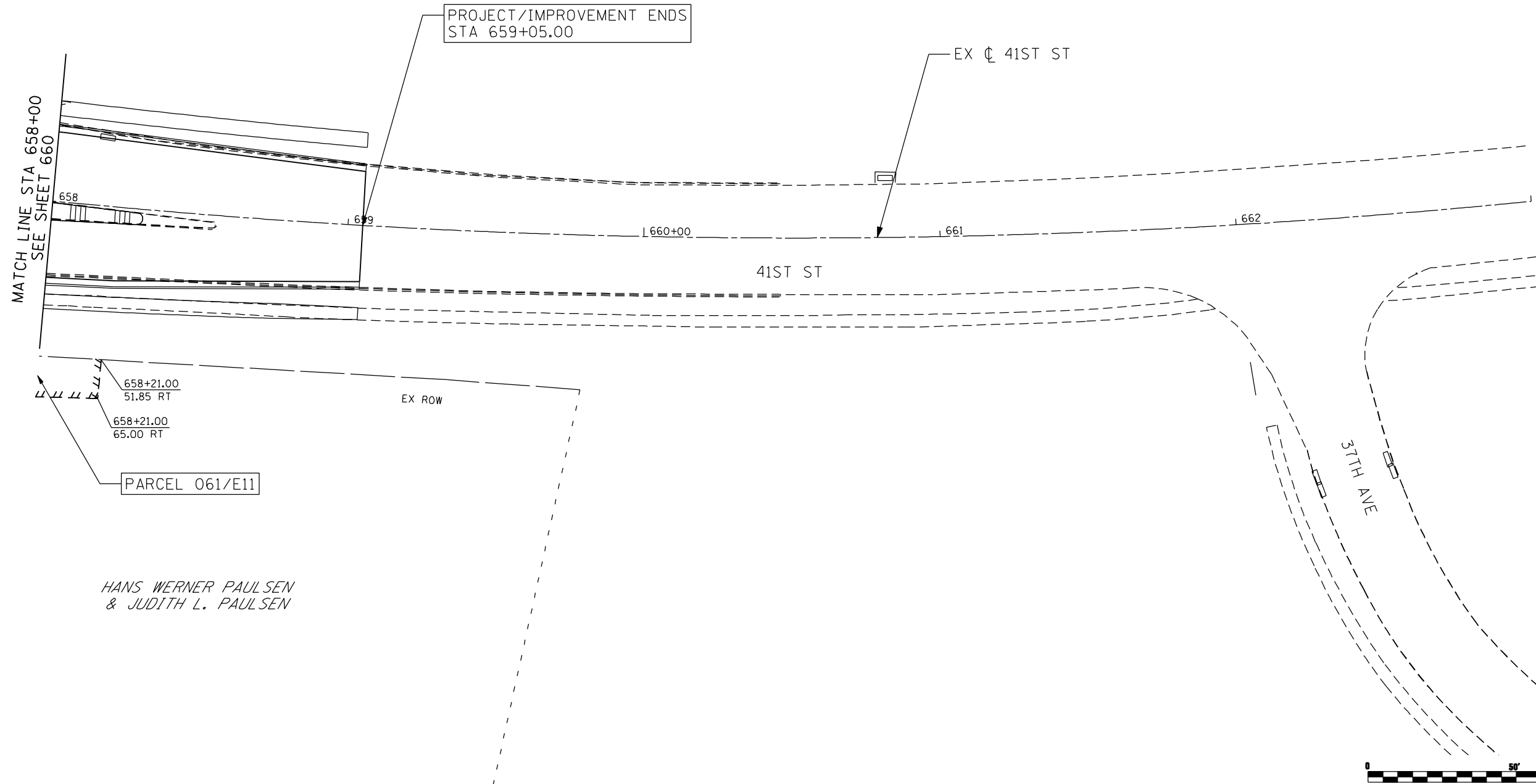
USER NAME = jberendzen	DESIGNED - EPS	REVISIONS
PLOT SCALE = 48.0000 "/>		

STATE OF ILLINOIS DEPARTMENT OF TRANSPORTATION
---------------------------------------------------

41ST STREET ROW PLANS			
SCALE: 1 : 20	SHEET NO.	OF SHEETS	STA. TO STA.

F.A.P. RTE.	SECTION	COUNTY	TOTAL SHEETS	SHEET NO.
595	(142-1, 142)R	ROCK ISLAND	1353	660
CONTRACT NO. 64B83				
ILLINOIS FED. AID PROJECT				

EXIST. CURVE 41A  
 PI STA. = 662+29.13  
 $\Delta = 18^\circ 13' 54''$  (LT)  
 $D = 2^\circ 17' 31''$   
 $R = 2,500.00'$   
 $T = 401.14'$   
 $L = 795.51'$   
 $E = 31.98'$   
 $e = N.C.$   
 P.C. STA. = 658+27.99  
 P.T. STA. = 666+23.49



HANS WERNER PAULSEN  
 & JUDITH L. PAULSEN



FILE NAME: c:\p\proj\060319108\contract\2\design\right-of-way\0264883-rt-R04-plan\_41s.dgn

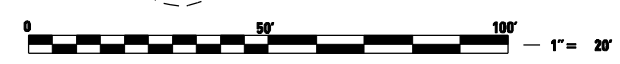
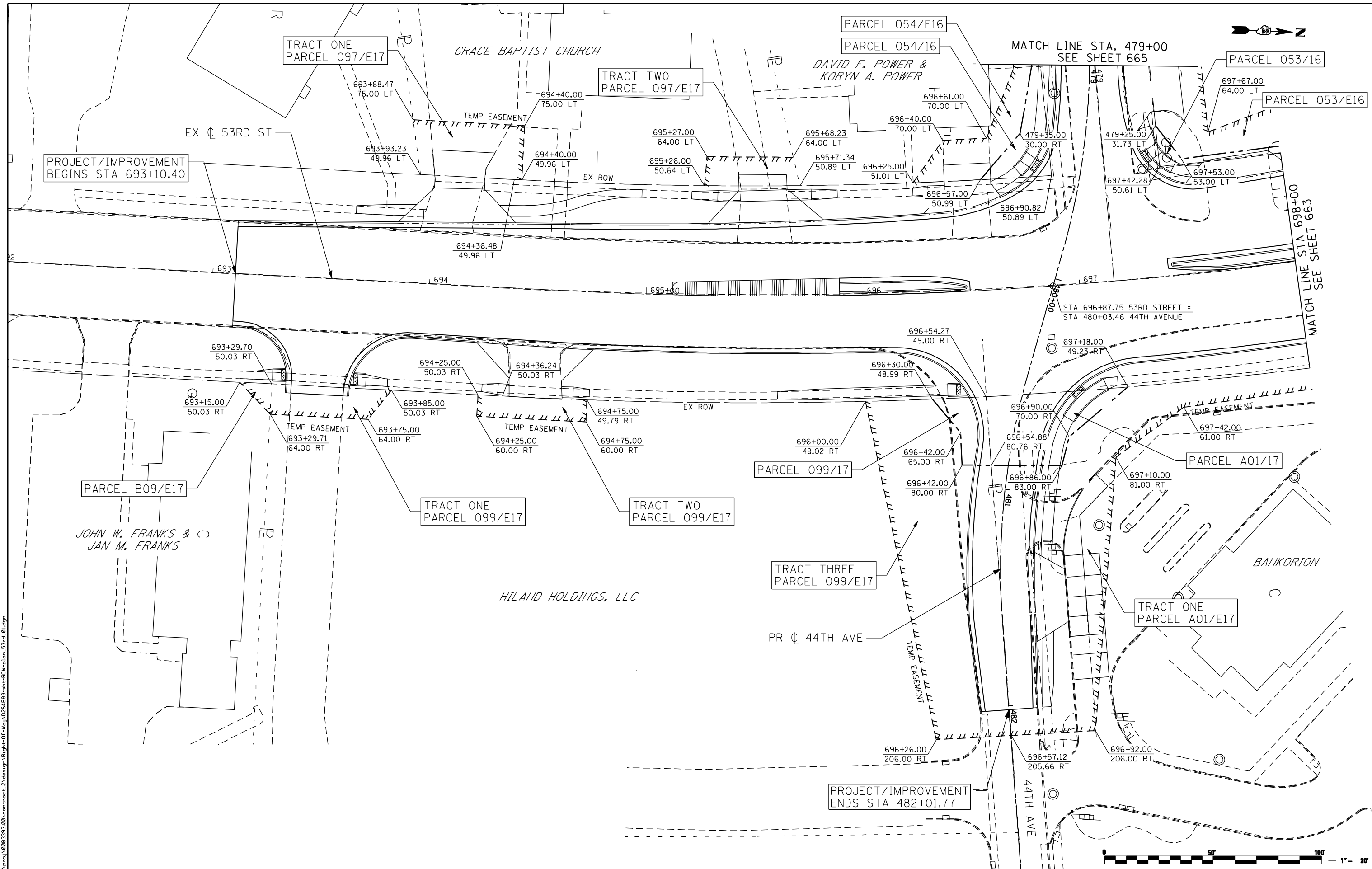
**Ciorba Group, Inc.**  
 CONSULTING ENGINEERS  
 5507 North Cumberland Avenue, Suite 402  
 Chicago, Illinois 60656  
 Tel. 773.776.4009 Fax 773.776.4014

USER NAME = jberendzen	DESIGNED - EPS	REVISED -
	DRAWN - JB	REVISED -
PLOT SCALE = 48.0000 "/ IN.	CHECKED - DJO	REVISED -
PLOT DATE = 12/18/2014	DATE - 12/19/2014	REVISED -

**STATE OF ILLINOIS  
 DEPARTMENT OF TRANSPORTATION**

<b>41ST STREET ROW PLANS</b>		F.A.P. RTE.	SECTION	COUNTY	TOTAL SHEETS	SHEET NO.
		595	(142-1, 142)R	ROCK ISLAND	1353	661
SCALE: 1 : 20		SHEET NO. OF SHEETS		STA.	TO STA.	

CONTRACT NO. 64B83	
ILLINOIS FED. AID PROJECT	



FILE NAME: c:\p\proj\080319108\cvt\act\_2\design\right-of-way\02549831-rt-R04-pln-53rd.dwg

**Ciorba Group, Inc.**  
 CONSULTING ENGINEERS  
 6507 North Cumberland Avenue, Suite 402  
 Chicago, Illinois 60656  
 Tel. 773.776.4009 Fax 773.776.4014

USER NAME = jberendzen	DESIGNED - EPS	REVISED -
PLOT SCALE = 48.0000 "/>		

**STATE OF ILLINOIS  
 DEPARTMENT OF TRANSPORTATION**

**53RD STREET  
 ROW PLANS**

SCALE: 1 : 20    SHEET NO.    OF    SHEETS    STA.    TO    STA.

F.A.P. RTE.	SECTION	COUNTY	TOTAL SHEETS	SHEET NO.
595	(142-1, 142)R	ROCK ISLAND	1353	662
CONTRACT NO. 64B83			ILLINOIS FED. AID PROJECT	

EXIST. CURVE 53B  
 PI STA. = 706+76.05  
 $\Delta = 56^\circ 35' 38''$  (RT)  
 $D = 10^\circ 00' 00''$   
 $R = 572.96'$   
 $T = 308.47'$   
 $L = 565.94'$   
 $E = 77.76'$   
 $e = 0.053$   
 $T.R. = 60'$   
 $S.E. RUN = 155'$   
 $P.C. STA. = 703+67.59$   
 $P.T. STA. = 709+33.52$

MOLINE 66 OIL, INC.

PR EB FAP 595 PG

JOHN DEERE RD

EX  $\oslash$  COALTOWN RD

TRACT THREE  
 PARCEL 096/E17

TIMBER KNOLL APARTMENTS, LLC

TRACT ONE  
 PARCEL 053/E16

TRACT TWO  
 PARCEL 053/E16

TRACT ONE  
 PARCEL 096/E17

MATCH LINE STA 698+00  
 SEE SHEET 662

MATCH LINE STA 704+00  
 SEE SHEET 664

STA 702+01.36 53RD STREET=  
 STA 60+22.51 COALTOWN ROAD

STA 700+00.00 53RD STREET=  
 STA 335+23.86 FAP 595

TRACT ONE  
 PARCEL A01/E17

TRACT TWO  
 PARCEL A01/E17

TRACT TWO  
 PARCEL A03/E17

TRACT THREE  
 PARCEL A03/E17

BANKORION

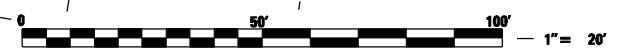
ENDECA ESTATES CONDOMINIUMS

PR WB FAP 595 PG

EX  $\oslash$  FAP 595

PR  $\oslash$  COALTOWN RD

EX  $\oslash$  COALTOWN RD



FILE NAME: c:\p\proj\0803193\08\cvt\act\2\design\right-of-way\0264883-rt-RDW-plan\_53rd.dgn

**Ciorba Group, Inc.**  
 CONSULTING ENGINEERS  
 5507 North Cumberland Avenue, Suite 402  
 Chicago, Illinois 60656  
 Tel. 773.776.4009 Fax 773.776.4014

USER NAME = jberendzen	DESIGNED - EPS	REVISED -
PLOT SCALE = 48.0000 "/>		

**STATE OF ILLINOIS  
 DEPARTMENT OF TRANSPORTATION**

**53RD STREET  
 ROW PLANS**

SCALE: 1 : 20	SHEET NO.	OF SHEETS	STA.	TO STA.
---------------	-----------	-----------	------	---------

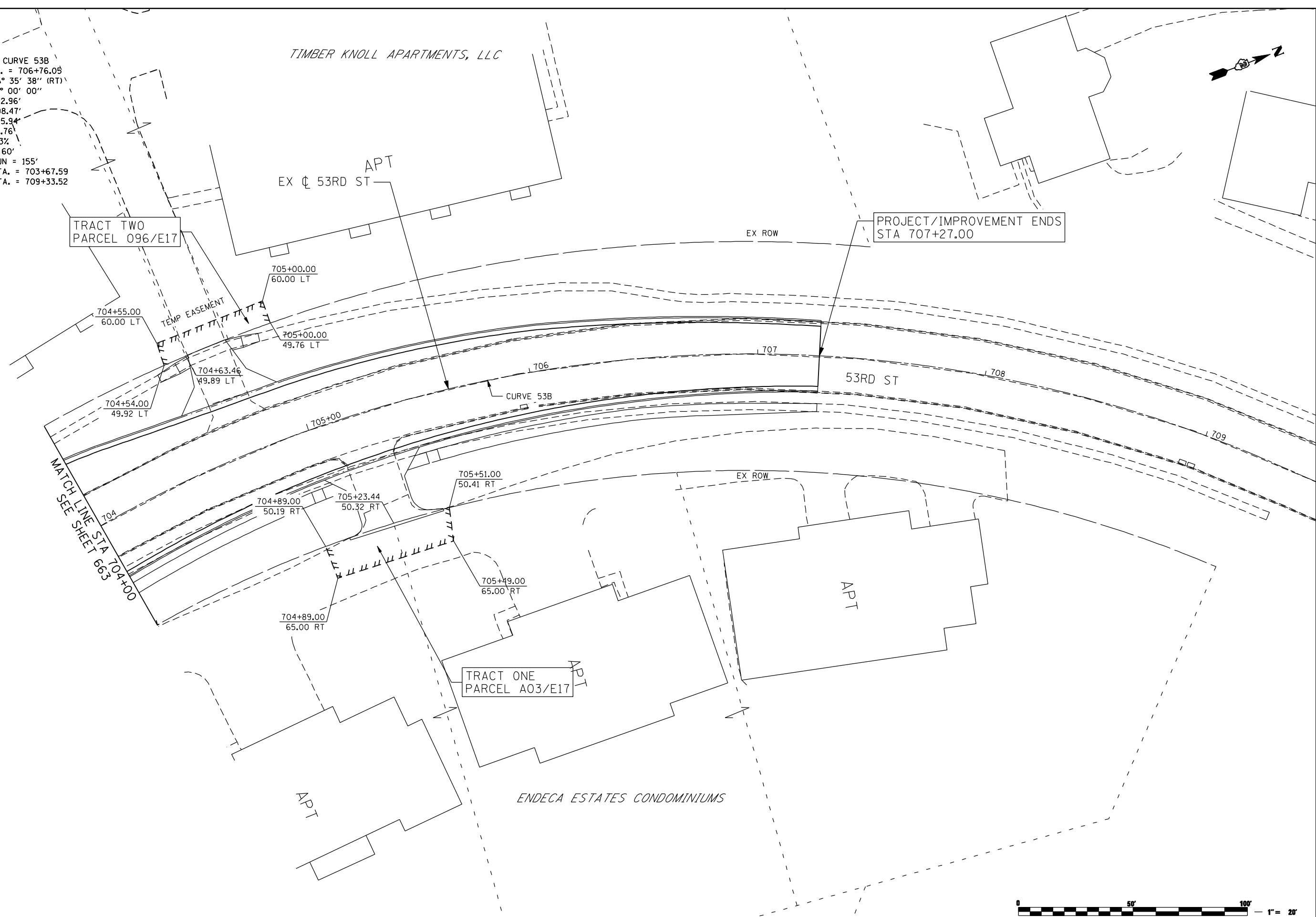
F.A.P. RTE. 595	SECTION (142-1, 142)R	COUNTY ROCK ISLAND	TOTAL SHEETS 1353	SHEET NO. 663
CONTRACT NO. 64B83				
ILLINOIS FED. AID PROJECT				

EXIST. CURVE 53B  
 PI STA. = 706+76.05  
 $\Delta = 56^\circ 35' 38''$  (RT)  
 $D = 10^\circ 00' 00''$   
 $R = 572.96'$   
 $T = 308.47'$   
 $L = 565.94'$   
 $E = 77.76'$   
 $e = 5.3\%$   
 $T.R. = 60'$   
 $S.E. RUN = 155'$   
 $P.C. STA. = 703+67.59$   
 $P.T. STA. = 709+33.52$

TIMBER KNOLL APARTMENTS, LLC

TRACT TWO  
 PARCEL 096/E17

PROJECT/IMPROVEMENT ENDS  
 STA 707+27.00



MATCH LINE STA 704+00  
 SEE SHEET 663



FILE NAME: c:\p\proj\080319108\contract\2\design\right-of-way\0264883-rt-R04-plan\_53rd.dgn

**Ciorba Group, Inc.**  
 CONSULTING ENGINEERS  
 5507 North Cumberland Avenue, Suite 402  
 Chicago, Illinois 60656  
 Tel. 773.776.4009 Fax 773.776.4014

USER NAME = jberendzen	DESIGNED - EPS	REVISED -
	DRAWN - JB	REVISED -
PLOT SCALE = 48.0000" / IN.	CHECKED - DJO	REVISED -
PLOT DATE = 12/18/2014	DATE - 12/19/2014	REVISED -

STATE OF ILLINOIS  
 DEPARTMENT OF TRANSPORTATION

53RD STREET  
 ROW PLANS

SCALE: 1 : 20 SHEET NO. OF SHEETS STA. TO STA.

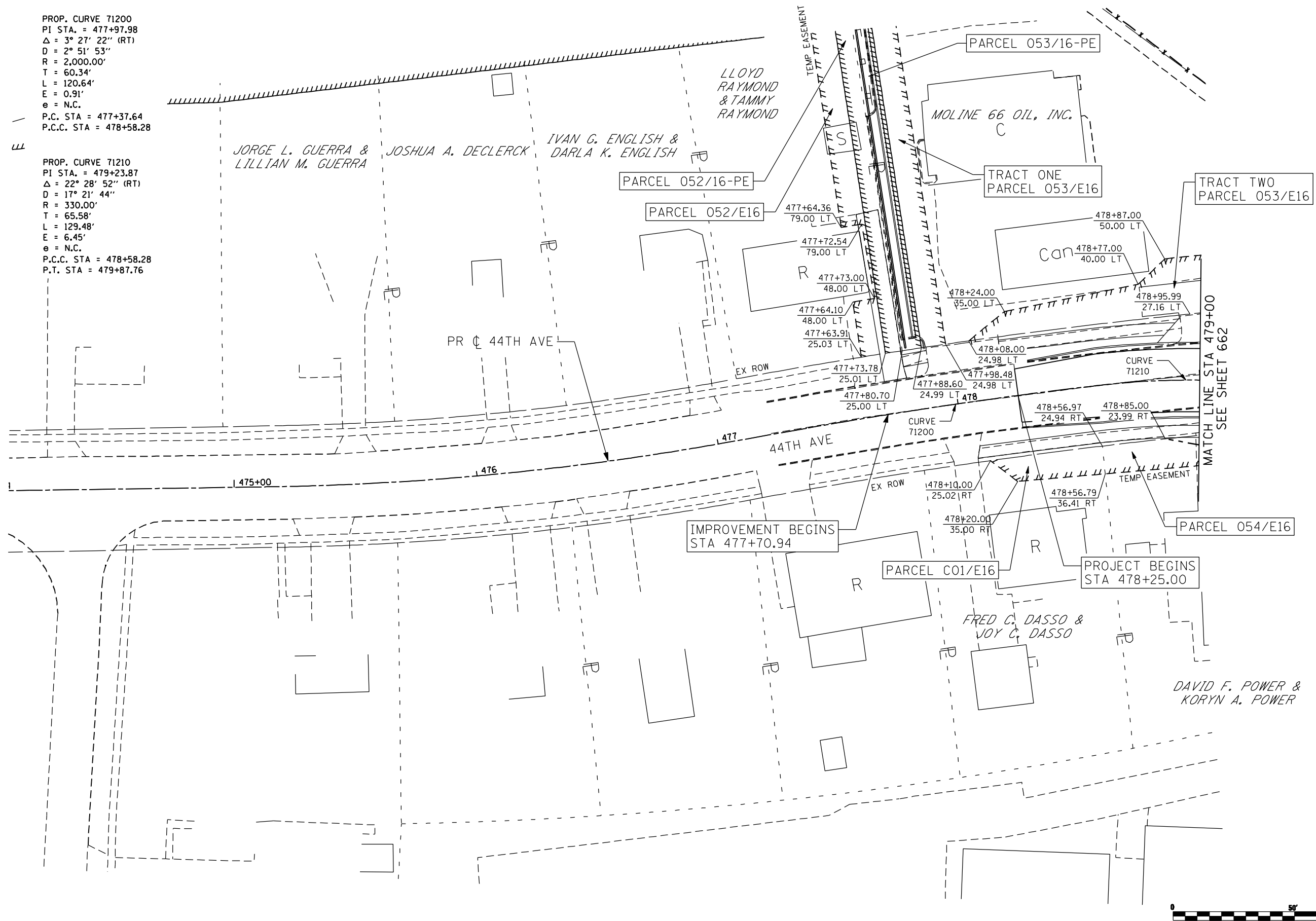
F.A.P. RTE.	SECTION	COUNTY	TOTAL SHEETS	SHEET NO.
595	(142-1, 142)R	ROCK ISLAND	1353	664
CONTRACT NO. 64B83				

ILLINOIS FED. AID PROJECT



PROP. CURVE 71200  
 PI STA. = 477+97.98  
 $\Delta = 3^{\circ} 27' 22''$  (RT)  
 $D = 2^{\circ} 51' 53''$   
 $R = 2,000.00'$   
 $T = 60.34'$   
 $L = 120.64'$   
 $e = 0.91'$   
 $e = N.C.$   
 P.C. STA = 477+37.64  
 P.C.C. STA = 478+58.28

PROP. CURVE 71210  
 PI STA. = 479+23.87  
 $\Delta = 22^{\circ} 28' 52''$  (RT)  
 $D = 17^{\circ} 21' 44''$   
 $R = 330.00'$   
 $T = 65.58'$   
 $L = 129.48'$   
 $E = 6.45'$   
 $e = N.C.$   
 P.C.C. STA = 478+58.28  
 P.T. STA = 479+87.76



MATCH LINE STA 479+00  
SEE SHEET 662



FILE NAME: c:\p\proj\080319108\cvt\act\2\design\right-of-way\0264883-rt-RD4-plan\_44AVE.dgn

**Ciorba Group, Inc.**  
 CONSULTING ENGINEERS  
 6507 North Cumberland Avenue, Suite 402  
 Chicago, Illinois 60656  
 Tel. 773.776.4009 Fax 773.776.4014

USER NAME = jberendzen	DESIGNED - EPS	REVISED -
	DRAWN - JB	REVISED -
PLOT SCALE = 48.0000 "/> <td>CHECKED - DJO</td> <td>REVISED -</td>	CHECKED - DJO	REVISED -
PLOT DATE = 12/18/2014	DATE - 12/19/2014	REVISED -

**STATE OF ILLINOIS  
 DEPARTMENT OF TRANSPORTATION**

**44TH AVENUE  
 ROW PLANS**

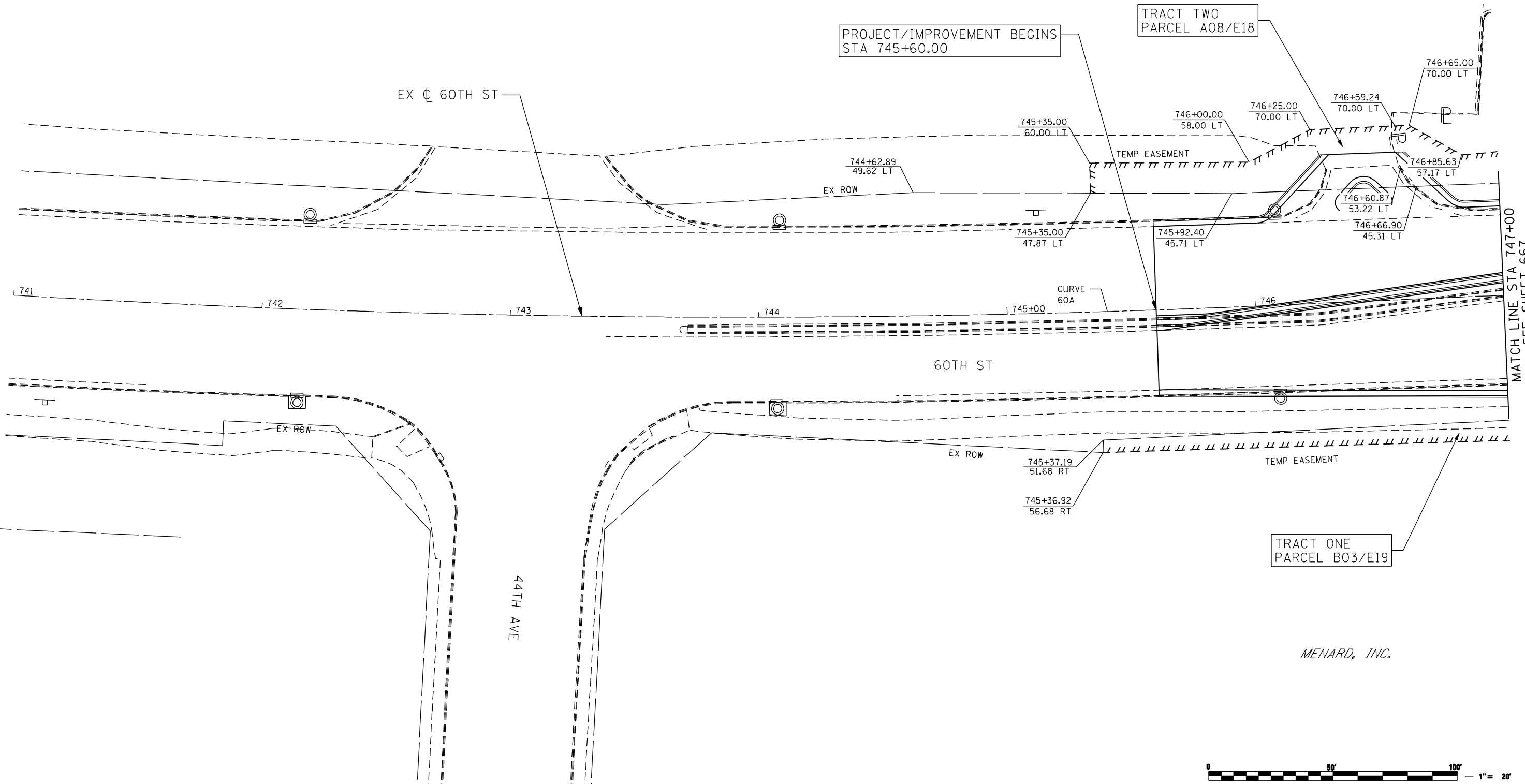
SCALE: 1 : 20    SHEET NO.    OF    SHEETS    STA.    TO STA.

F.A.P. RTE.	SECTION	COUNTY	TOTAL SHEETS	SHEET NO.
595	(142-1, 142)R	ROCK ISLAND	1353	665
CONTRACT NO. 64B83				
ILLINOIS FED. AID PROJECT				

EXIST. CURVE 60A  
 PI STA. = 742+35.08  
 $\Delta = 8^\circ 49' 06''$  (LT)  
 $D = 1^\circ 11' 34''$   
 $R = 4,803.00'$   
 $T = 370.34'$   
 $L = 739.22'$   
 $E = 14.26'$   
 $e = N.C.$   
 P.C. STA. = 738+64.74  
 P.T. STA. = 746+03.95



GENESEO FARM & FLEET, INC.



FILE NAME: c:\p\proj\080319108\contract\2\design\right-of-way\0264883-st-ROW-plan-58th.dgn

**Ciorba Group, Inc.**  
 CONSULTING ENGINEERS  
 5507 North Cumberland Avenue, Suite 402  
 Chicago, Illinois 60656  
 Tel. 773.776.4009 Fax 773.776.4014

USER NAME = jberendzen	DESIGNED - EPS	REVISED -
	DRAWN - JJB	REVISED -
PLOT SCALE = 48.0000" / IN.	CHECKED - DJO	REVISED -
PLOT DATE = 12/18/2014	DATE - 12/19/2014	REVISED -

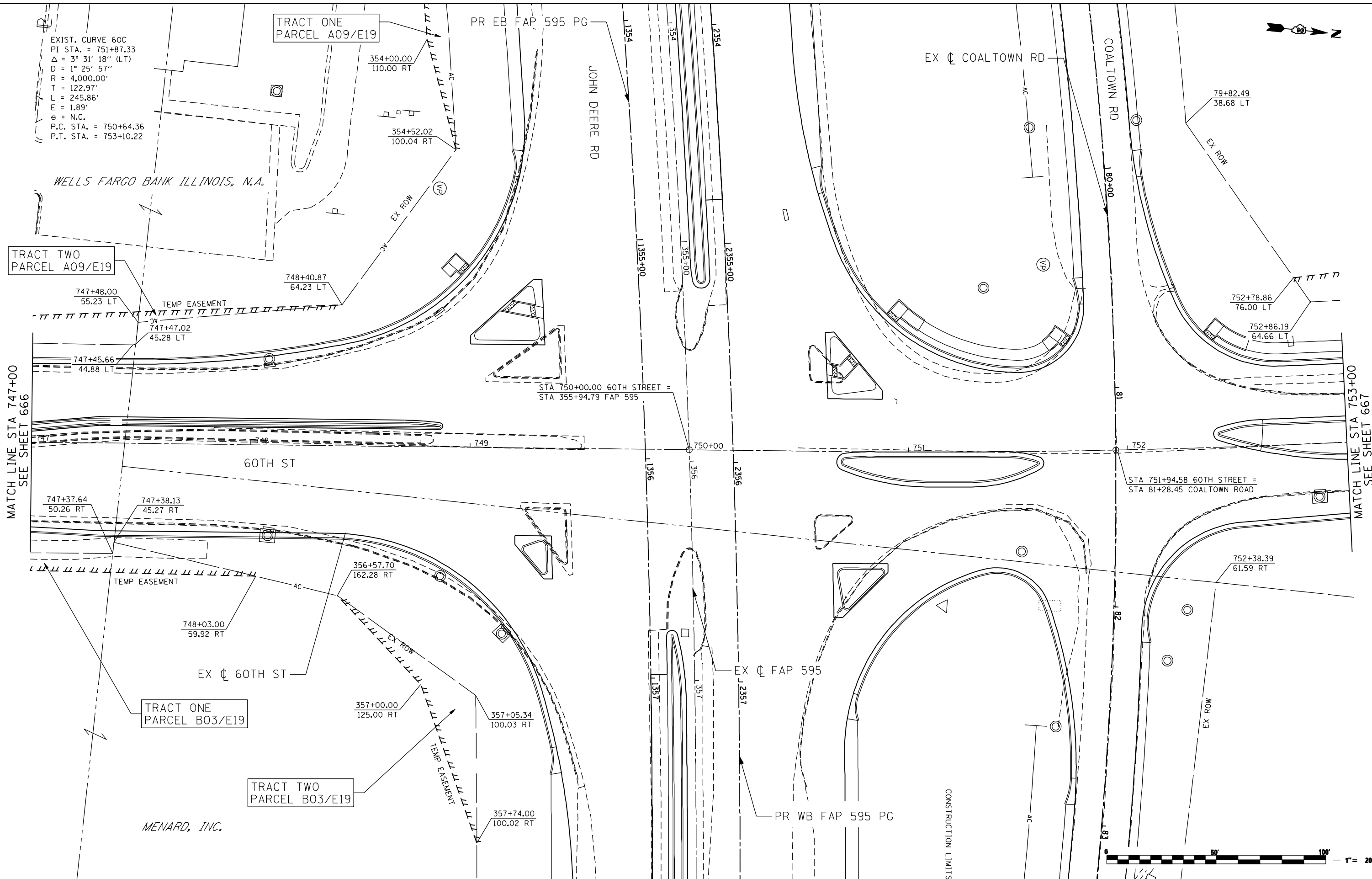
**STATE OF ILLINOIS  
 DEPARTMENT OF TRANSPORTATION**

**60TH STREET  
 ROW PLANS**

SCALE: 1 : 20    SHEET NO.    OF    SHEETS    STA.    TO STA.

F.A.P. RTE.	SECTION	COUNTY	TOTAL SHEETS	SHEET NO.
595	(142-1, 142)R	ROCK ISLAND	1353	666
CONTRACT NO. 64B83			ILLINOIS FED. AID PROJECT	

EXIST. CURVE 60C  
 PI STA. = 751+87.33  
 $\Delta = 3^\circ 31' 18''$  (LT)  
 $D = 1^\circ 25' 57''$   
 $R = 4,000.00'$   
 $T = 122.97'$   
 $L = 245.86'$   
 $E = 1.89'$   
 $\theta = \text{N.C.}$   
 P.C. STA. = 750+64.36  
 P.T. STA. = 753+10.22



MATCH LINE STA 747+00  
SEE SHEET 666

MATCH LINE STA 753+00  
SEE SHEET 667



FILE NAME: c:\p\proj\080319\08\cstr\act\2\design\right-of-way\0264883-rt-RDW-plan\_58h\_02.dgn

**Ciorba Group, Inc.**  
 CONSULTING ENGINEERS  
 5507 North Cumberland Avenue, Suite 402  
 Chicago, Illinois 60656  
 Tel. 773.776.4009 Fax 773.776.4014

USER NAME = jberendzen	DESIGNED - EPS	REVISED -
PLOT SCALE = 48.0000" / IN.	DRAWN - JB	REVISED -
PLOT DATE = 12/18/2014	CHECKED - DJO	REVISED -
	DATE - 12/19/2014	REVISED -

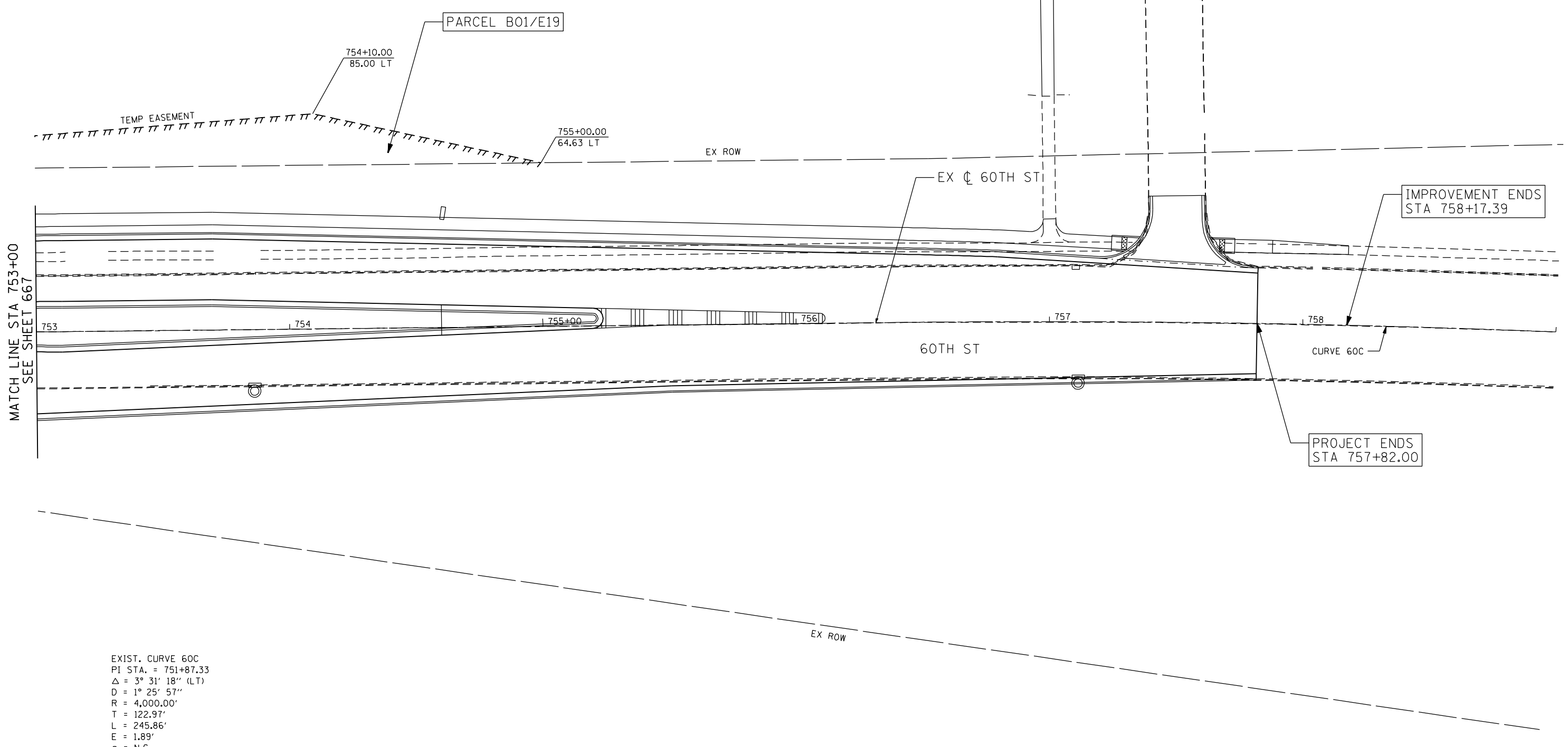
**STATE OF ILLINOIS  
 DEPARTMENT OF TRANSPORTATION**

**60TH STREET  
 ROW PLANS**

SCALE: 1 : 20    SHEET NO.    OF    SHEETS    STA.    TO STA.

F.A.P. RTE. 595	SECTION (142-1, 142)R	COUNTY ROCK ISLAND	TOTAL SHEETS 1353	SHEET NO. 667
CONTRACT NO. 64B83			ILLINOIS FED. AID PROJECT	

BOARD OF GOVERNORS OF STATE  
COLLEGES & UNIVERSITIES FOR THE  
PEOPLE OF THE STATE OF ILLINOIS FOR  
THE USE OF WESTERN ILLINOIS UNIVERSITY



MATCH LINE STA 753+00  
SEE SHEET 667

EXIST. CURVE 60C  
PI STA. = 751+87.33  
 $\Delta = 3^\circ 31' 18''$  (LT)  
D =  $1^\circ 25' 57''$   
R = 4,000.00'  
T = 122.97'  
L = 245.86'  
E = 1.89'  
e = N.C.  
P.C. STA. = 750+64.36  
P.T. STA. = 753+10.22



FILE NAME = N:\PROJ\0803393\CONTRACT\_2\Design\Right-Of-Way\0264883-int-ROW-plan-60th.dgn

**Ciorba Group, Inc.**  
CONSULTING ENGINEERS  
5507 North Cumberland Avenue, Suite 402  
Chicago, Illinois 60656  
Tel. 773.776.4009 Fax 773.776.4014

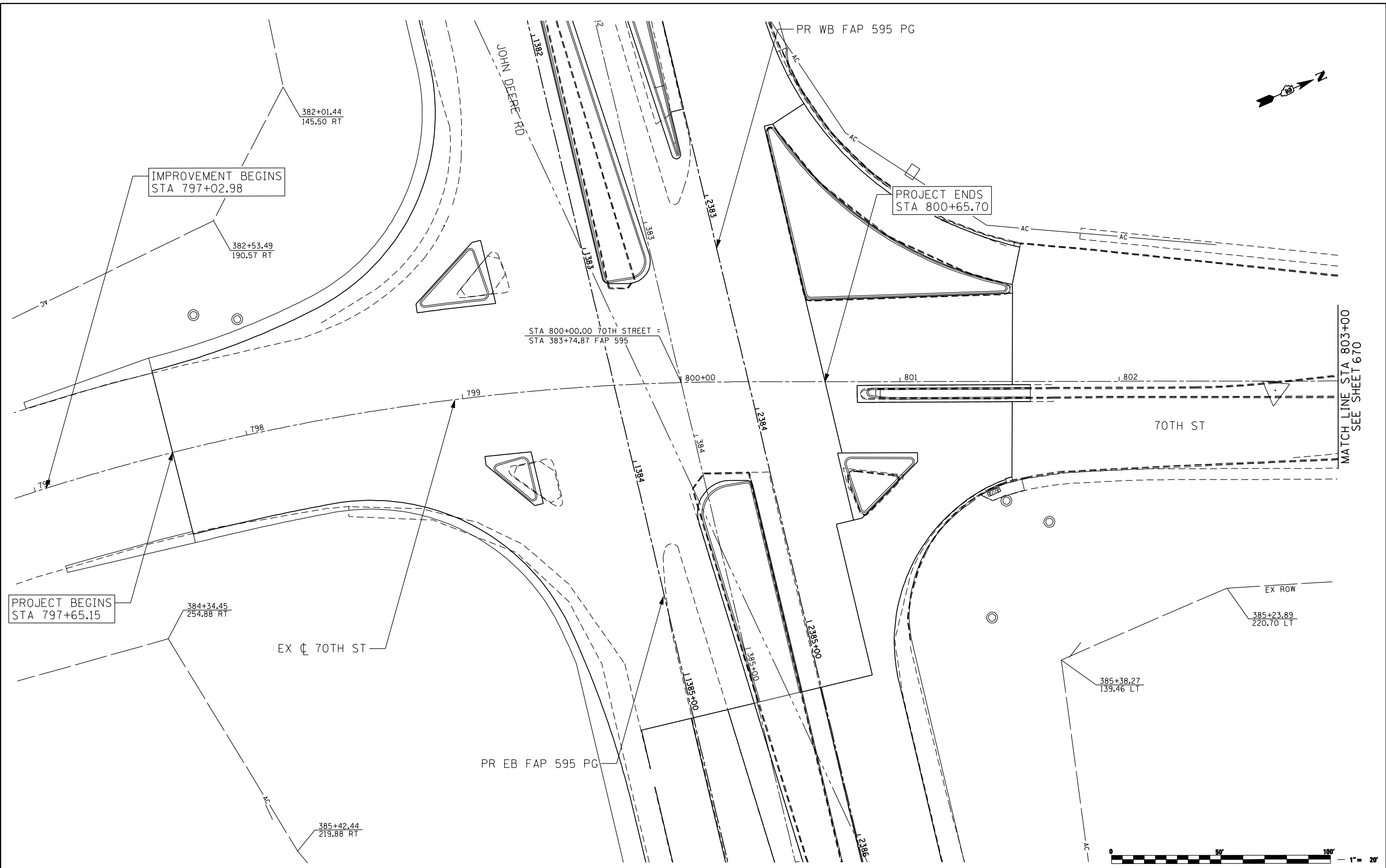

USER NAME = espino	DESIGNED -	REVISED -
	DRAWN - JB	REVISED -
PLOT SCALE = 48.0000" / IN.	CHECKED -	REVISED -
PLOT DATE = 12/19/2014	DATE - 12/19/2014	REVISED -

**STATE OF ILLINOIS  
DEPARTMENT OF TRANSPORTATION**

**60TH STREET  
ROW PLANS**

SCALE: SHEET NO. OF SHEETS STA. TO STA.

F.A.P. RTE.	SECTION	COUNTY	TOTAL SHEETS	SHEET NO.
595	(142-1, 142)R	ROCK ISLAND	1353	668
CONTRACT NO. 64B83			ILLINOIS FED. AID PROJECT	



FILE NAME : N:\PROJ\000393\00\CONTRACT\_2\Design\Right-Of-Way\02564883-int-RDW-plan-70th\_01.dgn

**Ciorba Group, Inc.**  
 CONSULTING ENGINEERS  
 6507 North Cumberland Avenue, Suite 402  
 Chicago, Illinois 60656  
 Tel. 773.776.4009 Fax 773.776.4014

USER NAME = jberendzen	DESIGNED - EPS	REVISED -
PLOT SCALE = 48.0000' / IN.	DRAWN - JJB	REVISED -
PLOT DATE = 12/19/2014	CHECKED - DJO	REVISED -
	DATE - 12/19/2014	REVISED -

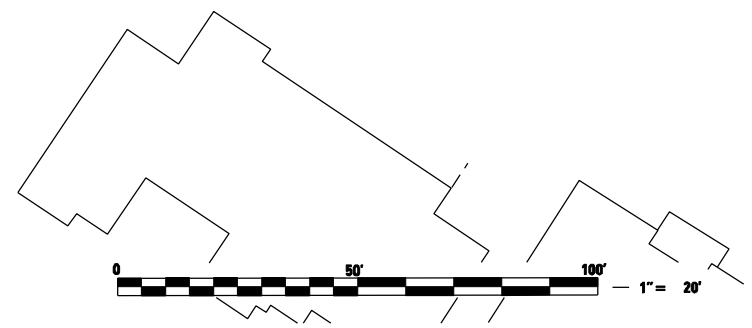
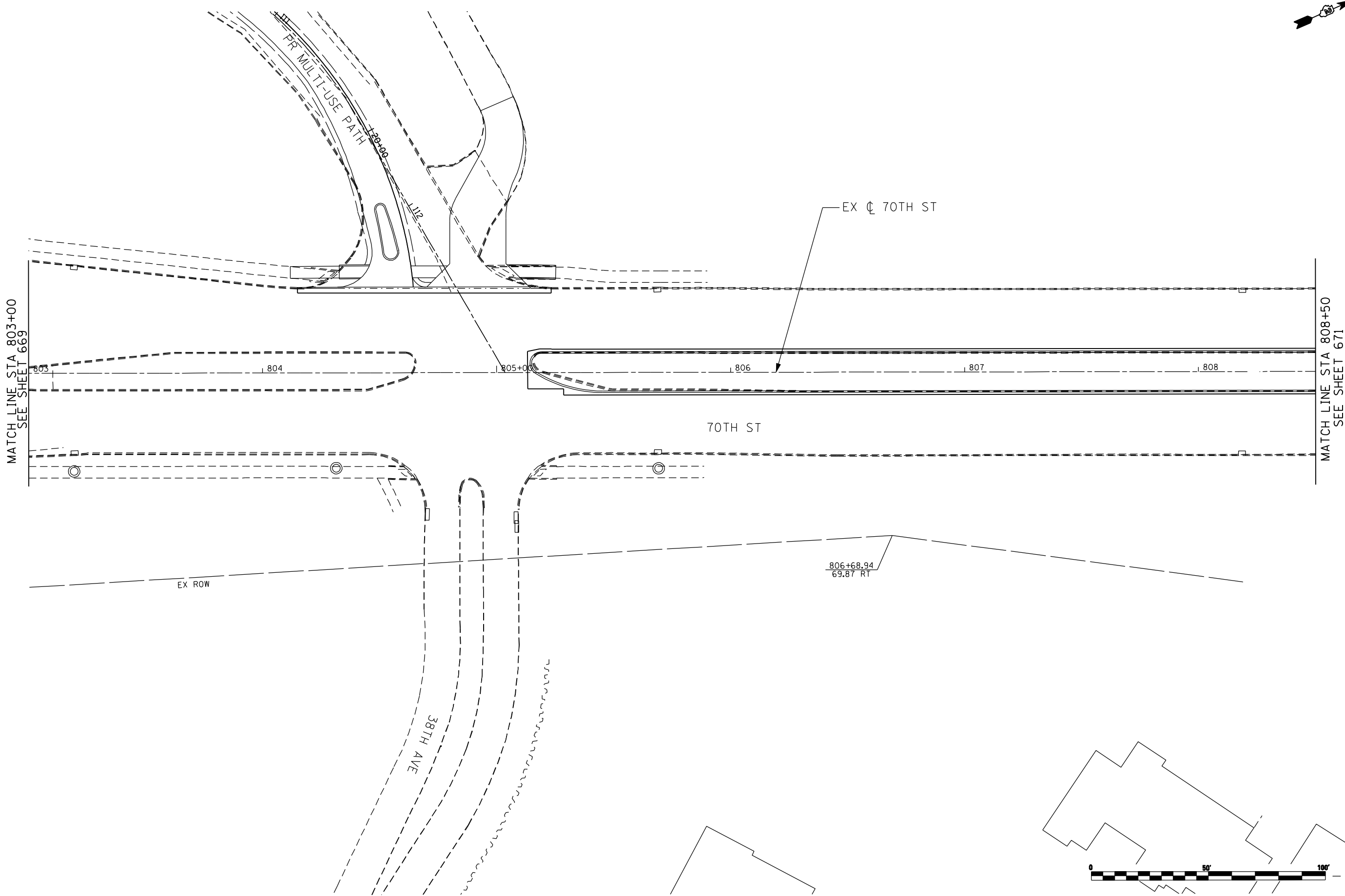

**STATE OF ILLINOIS  
 DEPARTMENT OF TRANSPORTATION**

**70TH STREET  
 ROW PLANS**

SCALE: 1 : 20    SHEET NO.    OF    SHEETS    STA.    TO STA.

F.A.P. RTE.	SECTION	COUNTY	TOTAL SHEETS	SHEET NO.
595	(142-1, 142)R	ROCK ISLAND	1353	669
CONTRACT NO. 64B83				
ILLINOIS FED. AID PROJECT				





FILE NAME: c:\proj\080319108\contract\_2\design\right-of-way\0264883-st-ROW-plan\_70th\_02.dgn

**Ciorba Group, Inc.**  
 CONSULTING ENGINEERS  
 5507 North Cumberland Avenue, Suite 402  
 Chicago, Illinois 60656  
 Tel. 773.776.4009 Fax 773.776.4014

USER NAME = jberendzen	DESIGNED - EPS	REVISED -
	DRAWN - JB	REVISED -
PLOT SCALE = 48.0000" / IN.	CHECKED - DJO	REVISED -
PLOT DATE = 12/18/2014	DATE - 12/19/2014	REVISED -


**STATE OF ILLINOIS  
 DEPARTMENT OF TRANSPORTATION**

**70TH STREET  
 ROW PLANS**

SCALE: 1 : 20    SHEET NO.    OF    SHEETS    STA.    TO STA.

F.A.P. RTE.	SECTION	COUNTY	TOTAL SHEETS	SHEET NO.
595	(142-1, 142)R	ROCK ISLAND	1353	670
CONTRACT NO. 64B83			ILLINOIS FED. AID PROJECT	

EXIST. CURVE 70C  
 PI STA. = 813+74.81  
 $\Delta = 20^\circ 03' 24''$  (LT)  
 $D = 1^\circ 59' 22''$   
 $R = 2,880.00'$   
 $T = 509.29'$   
 $L = 1,008.15'$   
 $E = 44.68'$   
 $e = \text{-----}$   
 $T.R. = \text{-----}$   
 $S.E. RUN = \text{-----}$   
 $P.C. STA. = 808+65.52$   
 $P.T. STA. = 818+73.67$



MATCH LINE STA 808+50  
SEE SHEET 670

IMPROVEMENT ENDS  
STA 813+29.52

EX  $\phi$  70TH ST

CURVE 70C

70TH ST

809

810+00

811

812

813

814



FILE NAME: c:\p\proj\080319108\contract\2\design\right-of-way\0264883-st-ROW-plan\_70th\_03.dgn

**Ciorba Group, Inc.**  
 CONSULTING ENGINEERS  
 6507 North Cumberland Avenue, Suite 402  
 Chicago, Illinois 60656  
 Tel. 773.776.4009 Fax 773.776.4014

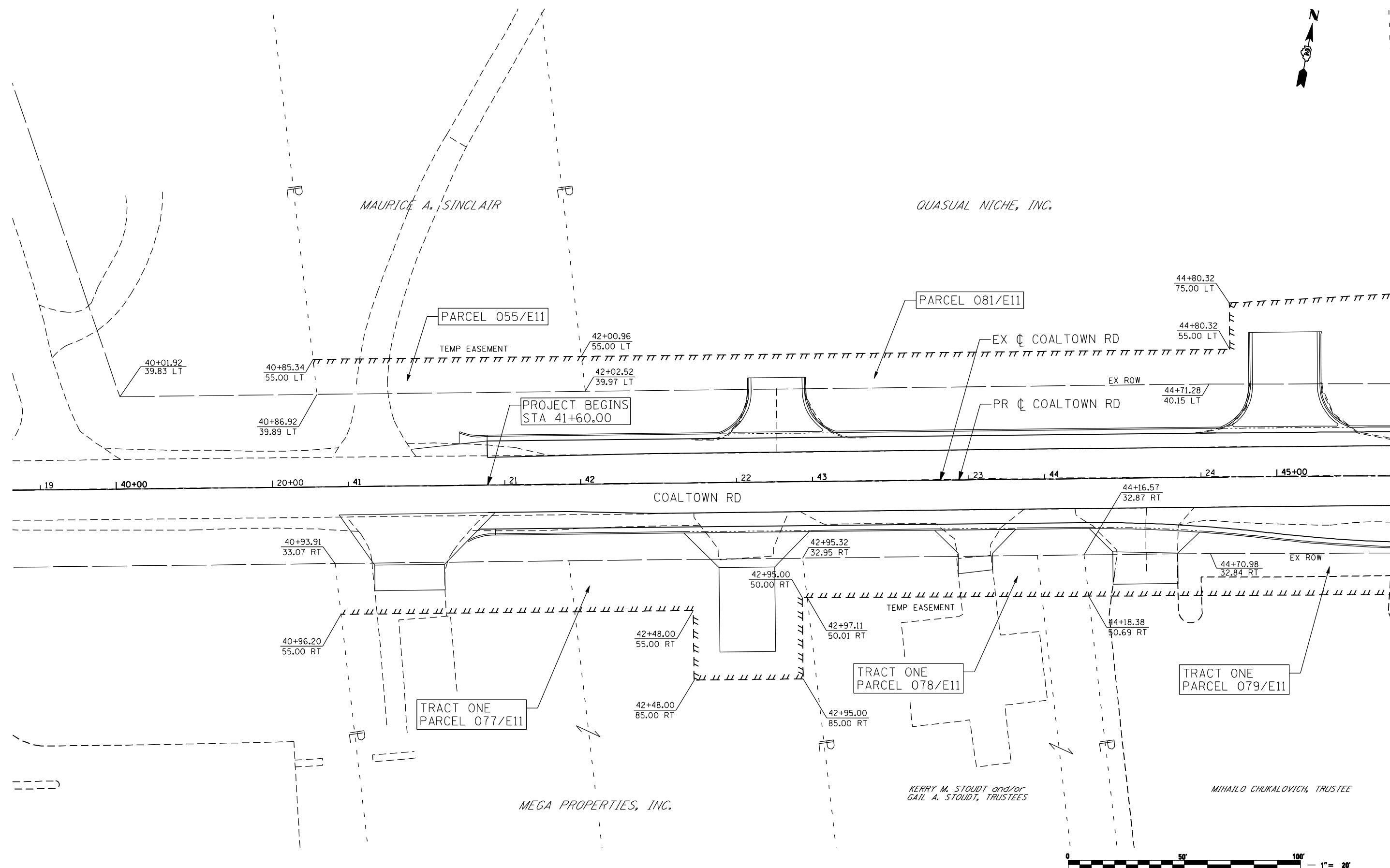
USER NAME = jberendzen	DESIGNED - EPS	REVISED -
	DRAWN - JB	REVISED -
PLOT SCALE = 48.0000 "/ IN.	CHECKED - DJO	REVISED -
PLOT DATE = 12/18/2014	DATE - 12/19/2014	REVISED -

**STATE OF ILLINOIS  
 DEPARTMENT OF TRANSPORTATION**

**70TH STREET  
 ROW PLANS**

SCALE: 1 : 20 SHEET NO. OF SHEETS STA. TO STA.

F.A.P. RTE.	SECTION	COUNTY	TOTAL SHEETS	SHEET NO.
595	(142-1, 142)R	ROCK ISLAND	1353	671
CONTRACT NO. 64B83				
ILLINOIS FED. AID PROJECT				



MATCH LINE STA 45+50  
SEE SHEET 673

FILE NAME: c:\projects\080319108\contract\2\design\right-of-way\0264883-rt-RD\plan.ctb.dgn

**Ciorba Group, Inc.**  
CONSULTING ENGINEERS  
6507 North Cumberland Avenue, Suite 402  
Chicago, Illinois 60656  
Tel. 773.776.4009 Fax 773.776.4014

USER NAME = jberendzen	DESIGNED - EPS	REVISED -
	DRAWN - JB	REVISED -
PLOT SCALE = 48.0000 "/ IN.	CHECKED - DJO	REVISED -
PLOT DATE = 12/19/2014	DATE - 12/19/2014	REVISED -

**STATE OF ILLINOIS  
DEPARTMENT OF TRANSPORTATION**

<b>COALTOWN ROAD ROW PLANS</b>	
SCALE: 1 : 20	SHEET NO. OF SHEETS STA. TO STA.

F.A.P. RTE.	SECTION	COUNTY	TOTAL SHEETS	SHEET NO.
595	(142-1, 142)R	ROCK ISLAND	1353	672
CONTRACT NO. 64B83				
ILLINOIS FED. AID PROJECT				





EXIST. CURVE 38AVE3  
 PI STA. = 27+07.44  
 $\Delta = 2^\circ 59' 54''$  (RT)  
 $D = 0^\circ 29' 54''$   
 $R = 11,495.20'$   
 $T = 300.84'$   
 $L = 601.55'$   
 $E = 3.94'$   
 $e = N.C.$   
 P.C. STA. = 24+06.60  
 P.T. STA. = 30+08.15

PROP. CURVE COAL2  
 PI STA. = 47+74.76  
 $\Delta = 2^\circ 59' 54''$  (RT)  
 $D = 0^\circ 29' 54''$   
 $R = 11,495.20'$   
 $T = 300.84'$   
 $L = 601.55'$   
 $E = 3.94'$   
 $e = N.C.$   
 P.C. STA. = 44+73.92  
 P.T. STA. = 50+75.47

TRACT THREE  
 PARCEL 082/E11

KULIG, KULIG AND FRERE, L.L.C.

ARTHUR E. MCELHANEY

TRACT ONE  
 PARCEL 083/E11

TRACT TWO  
 PARCEL 083/E11

PARCEL 085/E13

TRACT ONE  
 PARCEL 082/E11

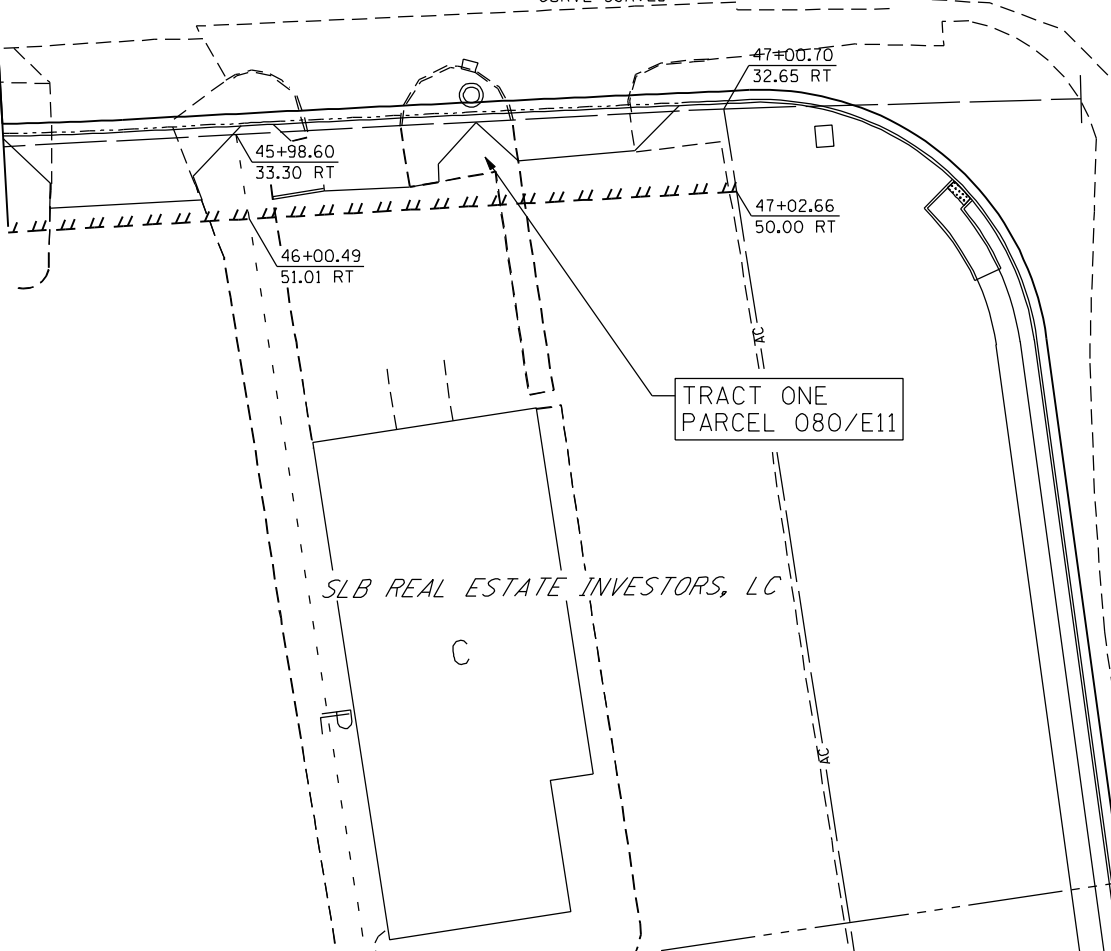

TRACT TWO  
 PARCEL 082/E11

PR  $\oslash$  COALTOWN RD  
 EX  $\oslash$  COALTOWN RD

TEMP EASEMENT  
 EX ROW

MATCH LINE STA 45+50  
SEE SHEET 672

MATCH LINE STA 51+00  
SEE SHEET 674



STA 48+14.28 COALTOWN ROAD =  
 STA 654+50.01 41ST STREET



FILE NAME: c:\p\proj\08031913\081\contract\2\design\right-of-way\0264883-rt-RDw-plan.ctb\_02.dgn

**Ciorba Group, Inc.**  
 CONSULTING ENGINEERS  
 6507 North Cumberland Avenue, Suite 402  
 Chicago, Illinois 60656  
 Tel. 773.776.4009 Fax 773.776.4014

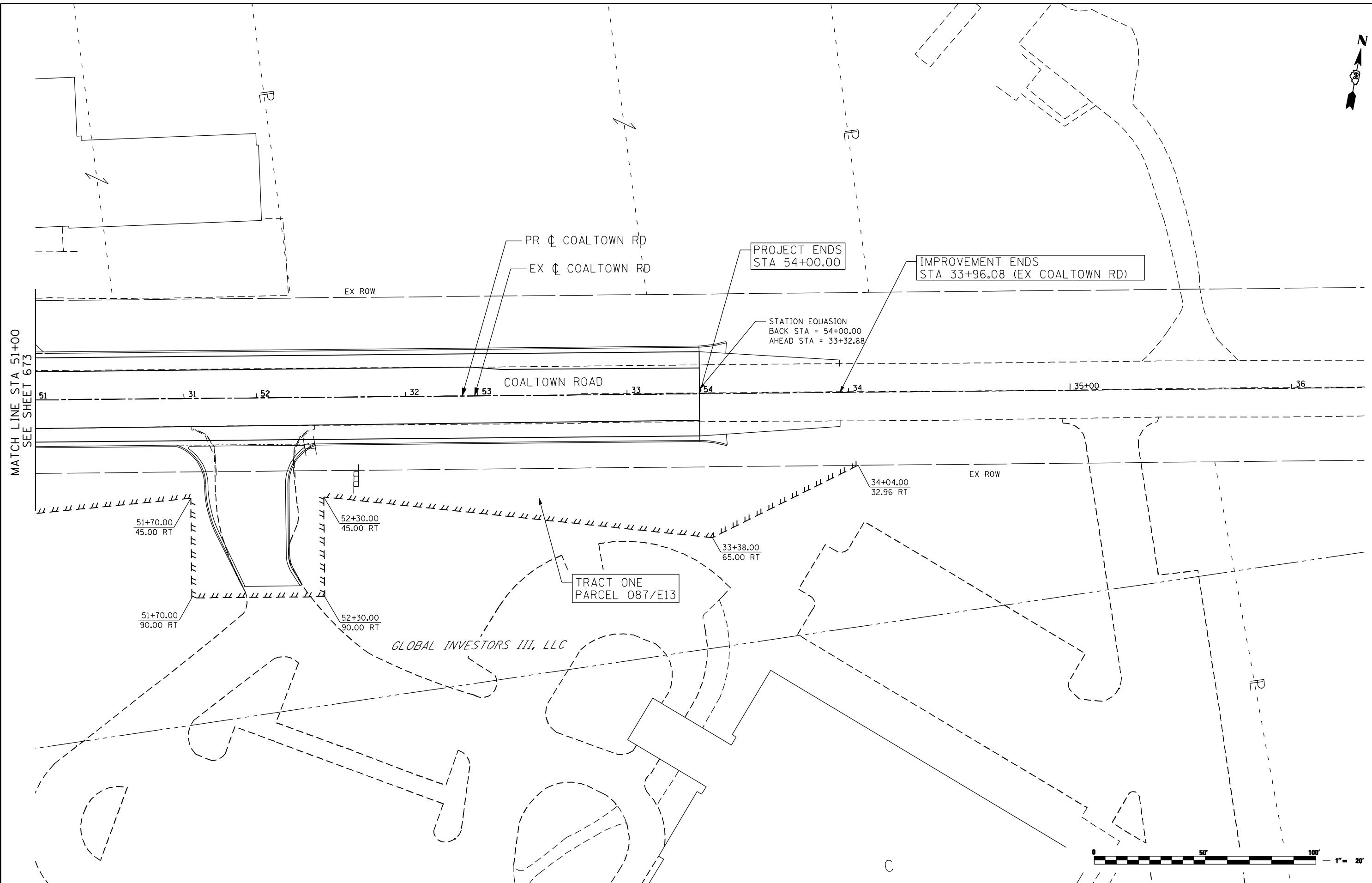
USER NAME = jberendzen	DESIGNED - EPS	REVISED -
	DRAWN - JJB	REVISED -
PLOT SCALE = 48.0000 "/ IN.	CHECKED - DJO	REVISED -
PLOT DATE = 12/18/2014	DATE - 12/19/2014	REVISED -

STATE OF ILLINOIS  
 DEPARTMENT OF TRANSPORTATION

COALTOWN ROAD  
 ROW PLANS

SCALE: 1 : 20 SHEET NO. OF SHEETS STA. TO STA.

F.A.P. RTE.	SECTION	COUNTY	TOTAL SHEETS	SHEET NO.
595	(142-1, 142)R	ROCK ISLAND	1353	673
CONTRACT NO. 64B83			ILLINOIS FED. AID PROJECT	



FILE NAME: c:\projects\08031913\08\contract\2\design\right-of-way\0264883-rt-RDw-plan.ctb, 03.dgn

**Ciorba Group, Inc.**  
 CONSULTING ENGINEERS  
 6507 North Cumberland Avenue, Suite 402  
 Chicago, Illinois 60656  
 Tel. 773.776.4009 Fax 773.776.4014

USER NAME = jberendzen	DESIGNED - EPS	REVISED -
	DRAWN - JB	REVISED -
PLOT SCALE = 48.0000" / IN.	CHECKED - DJO	REVISED -
PLOT DATE = 12/19/2014	DATE - 12/19/2014	REVISED -

**STATE OF ILLINOIS  
 DEPARTMENT OF TRANSPORTATION**

**COALTOWN ROAD  
 ROW PLANS**

SCALE: 1 : 20      SHEET NO.      OF      SHEETS      STA.      TO      STA.

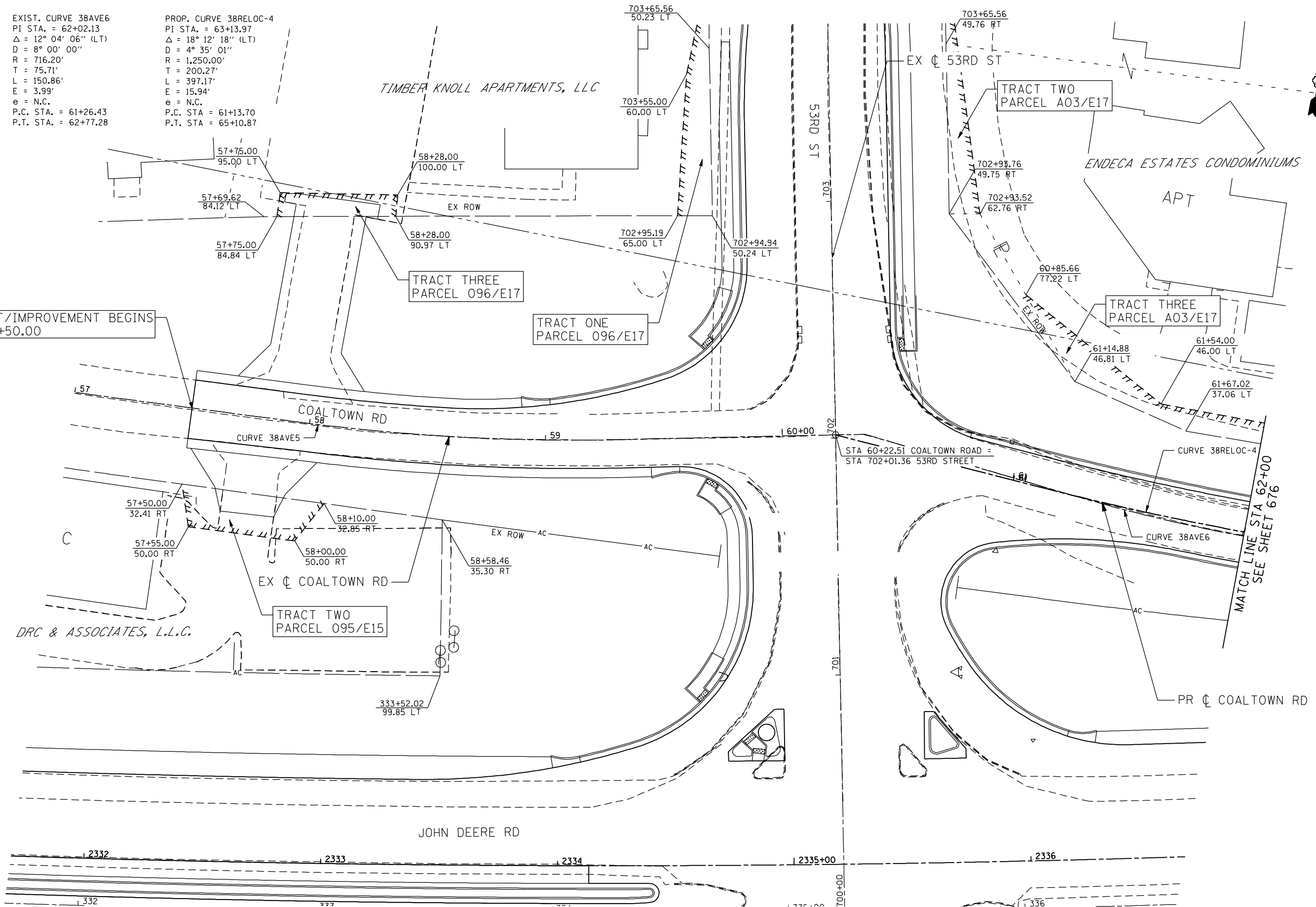
F.A.P. RTE.	SECTION	COUNTY	TOTAL SHEETS	SHEET NO.
595	(142-1, 142R)	ROCK ISLAND	1353	674
CONTRACT NO. 64B83				
ILLINOIS FED. AID PROJECT				

EXIST. CURVE 38AVE5  
 PI STA. = 58+63.46  
 $\Delta = 8^\circ 44' 35''$  (LT)  
 $D = 6^\circ 30' 00''$   
 $R = 881.47'$   
 $T = 67.38'$   
 $L = 134.51'$   
 $E = 2.57'$   
 $e = N.C.$   
 P.C. STA. = 57+96.08  
 P.T. STA. = 59+30.58

EXIST. CURVE 38AVE6  
 PI STA. = 62+02.13  
 $\Delta = 12^\circ 04' 06''$  (LT)  
 $D = 8^\circ 00' 00''$   
 $R = 716.20'$   
 $T = 75.71'$   
 $L = 150.86'$   
 $E = 3.99'$   
 $e = N.C.$   
 P.C. STA. = 61+26.43  
 P.T. STA. = 62+77.28

PROP. CURVE 38RELOC-4  
 PI STA. = 63+13.97  
 $\Delta = 18^\circ 12' 18''$  (LT)  
 $D = 4^\circ 35' 01''$   
 $R = 1,250.00'$   
 $T = 200.27'$   
 $L = 397.17'$   
 $E = 15.94'$   
 $e = N.C.$   
 P.C. STA. = 61+13.70  
 P.T. STA. = 65+10.87

PROJECT/IMPROVEMENT BEGINS  
 STA 57+50.00



FILE NAME: c:\p\proj\080319108\cmt\act\_2\design\right-of-way\0264883-rt-RDw-plan.ctb, 04.dgn

**Ciorba Group, Inc.**  
 CONSULTING ENGINEERS  
 6507 North Cumberland Avenue, Suite 402  
 Chicago, Illinois 60656  
 Tel. 773.776.4009 Fax 773.776.4014

USER NAME = jberendzen	DESIGNED - EPS	REVISED -
PLOT SCALE = 48.0000" / IN.	DRAWN - JJB	REVISED -
PLOT DATE = 12/18/2014	CHECKED - DJO	REVISED -
	DATE - 12/19/2014	REVISED -

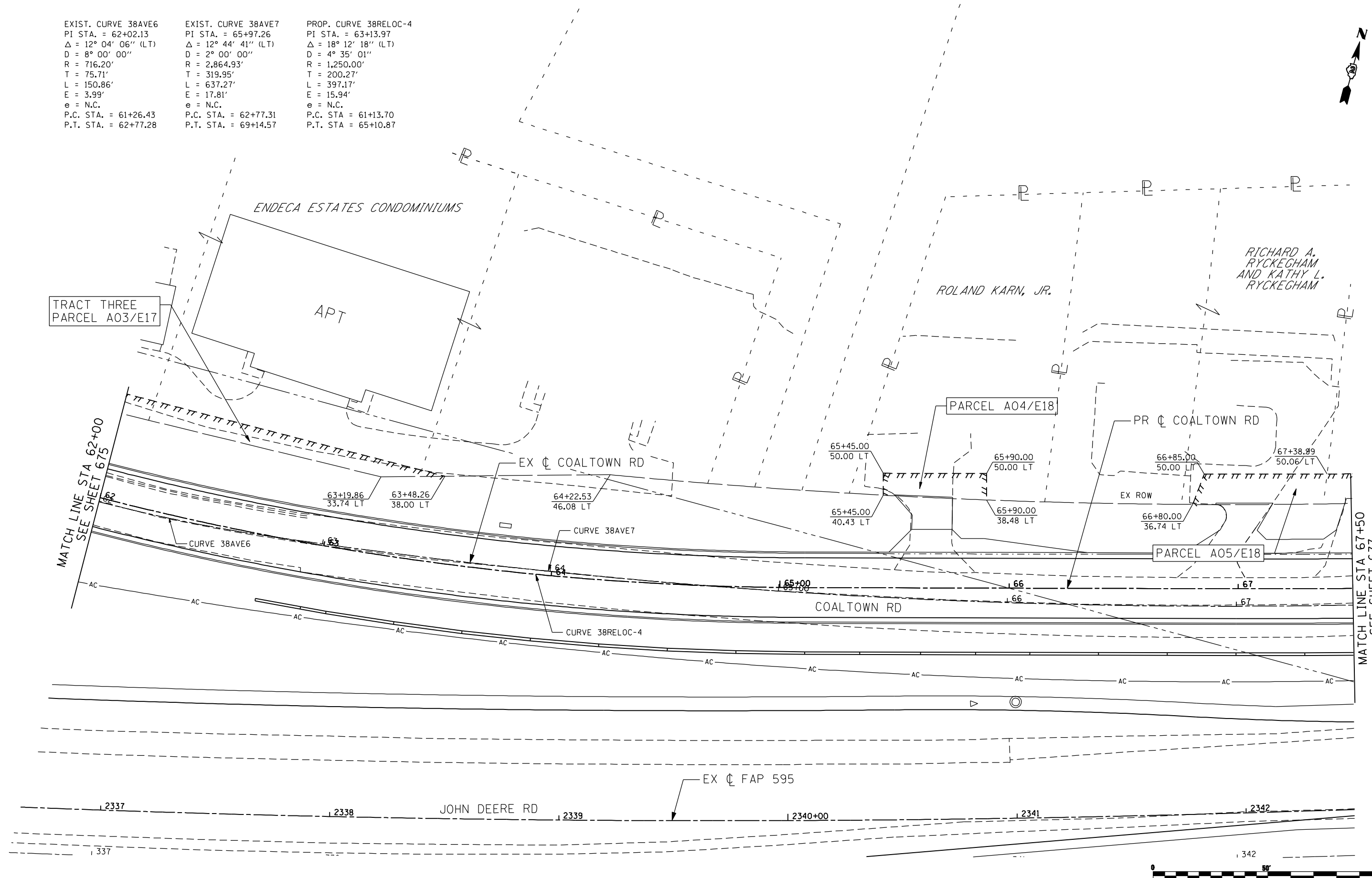
STATE OF ILLINOIS  
 DEPARTMENT OF TRANSPORTATION

COALTOWN ROAD  
 ROW PLANS

SCALE: 1 : 20 SHEET NO. OF SHEETS STA. TO STA.

F.A.P. RTE.	SECTION	COUNTY	TOTAL SHEETS	SHEET NO.
595	(142-1, 142)R	ROCK ISLAND	1353	675
CONTRACT NO. 64B83			ILLINOIS FED. AID PROJECT	

EXIST. CURVE 38AVE6 PI STA. = 62+02.13 Δ = 12° 04' 06" (LT) D = 8° 00' 00" R = 716.20' T = 75.71' L = 150.86' E = 3.99' e = N.C. P.C. STA. = 61+26.43 P.T. STA. = 62+77.28	EXIST. CURVE 38AVE7 PI STA. = 65+97.26 Δ = 12° 44' 41" (LT) D = 2° 00' 00" R = 2,864.93' T = 319.95' L = 637.27' E = 17.81' e = N.C. P.C. STA. = 62+77.31 P.T. STA. = 69+14.57	PROP. CURVE 38RELOC-4 PI STA. = 63+13.97 Δ = 18° 12' 18" (LT) D = 4° 35' 01" R = 1,250.00' T = 200.27' L = 397.17' E = 15.94' e = N.C. P.C. STA. = 61+13.70 P.T. STA. = 65+10.87
----------------------------------------------------------------------------------------------------------------------------------------------------------------------------------------------------------	--------------------------------------------------------------------------------------------------------------------------------------------------------------------------------------------------------------	----------------------------------------------------------------------------------------------------------------------------------------------------------------------------------------------------------------



MATCH LINE STA 62+00  
SEE SHEET 675

MATCH LINE STA 67+50  
SEE SHEET 677



FILE NAME: c:\p\proj\08031913\08\cmt\act\2\design\right-of-way\0264883-rt-RD\plan.ctb, 05.dgn

**Ciorba Group, Inc.**  
CONSULTING ENGINEERS  
6507 North Cumberland Avenue, Suite 402  
Chicago, Illinois 60656  
Tel. 773.776.4009 Fax 773.776.4014

USER NAME = jberendzen	DESIGNED - EPS	REVISED -
PLOT SCALE = 48.0000 "/>		

STATE OF ILLINOIS  
DEPARTMENT OF TRANSPORTATION

**COALTOWN ROAD  
ROW PLANS**

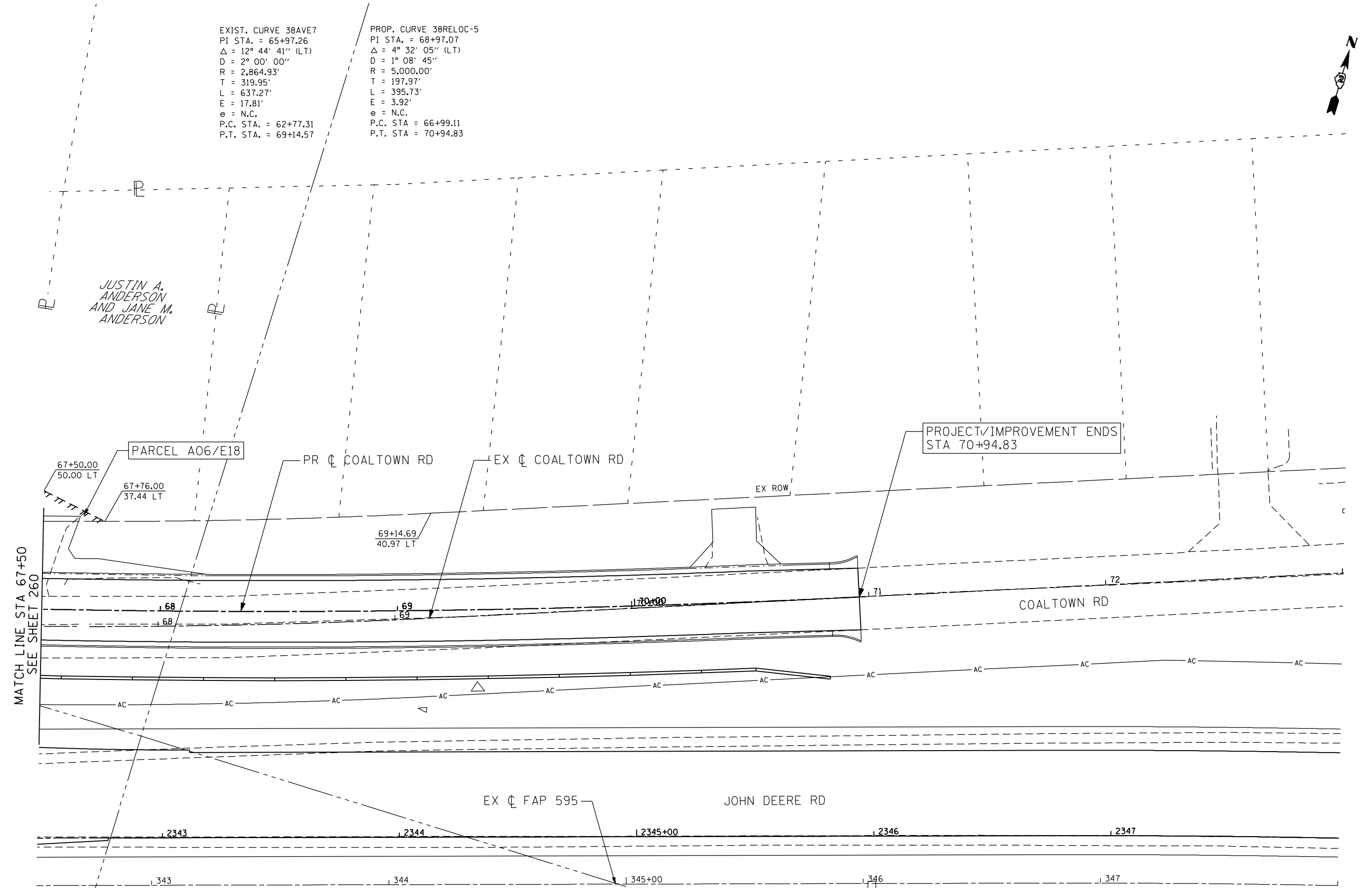
SCALE: 1 : 20 SHEET NO. OF SHEETS STA. TO STA.

F.A.P. RTE.	SECTION	COUNTY	TOTAL SHEETS	SHEET NO.
595	(142-1, 142)R	ROCK ISLAND	1353	676
CONTRACT NO. 64B83			ILLINOIS FED. AID PROJECT	

EXIST. CURVE 38AVE7  
 PI STA. = 65+97.26  
 $\Delta = 12^\circ 44' 41''$  (LT)  
 D = 2° 00' 00"  
 R = 2,864.93'  
 T = 319.95'  
 L = 637.27'  
 E = 17.81'  
 e = N.C.  
 P.C. STA. = 62+77.31  
 P.T. STA. = 69+14.57

PROP. CURVE 38RELOC-5  
 PI STA. = 68+97.07  
 $\Delta = 4^\circ 32' 05''$  (LT)  
 D = 1° 08' 45"  
 R = 5,000.00'  
 T = 197.97'  
 L = 395.73'  
 E = 3.92'  
 e = N.C.  
 P.C. STA. = 66+99.11  
 P.T. STA. = 70+94.83

JUSTIN A.  
 ANDERSON  
 AND JANE M.  
 ANDERSON



MATCH LINE STA 67+50  
 SEE SHEET 260

PROJECT/IMPROVEMENT ENDS  
 STA 70+94.83



FILE NAME: c:\projects\0803193108\cortr\act\_2\design\right-of-way\0264883-rt-RDw-plan.ctb, 06.dgn

**Ciorba Group, Inc.**  
 CONSULTING ENGINEERS  
 5507 North Cumberland Avenue, Suite 402  
 Chicago, Illinois 60656  
 Tel. 773.776.4009 Fax 773.776.4014

USER NAME = jberendzen	DESIGNED - EPS	REVISED -
PLOT SCALE = 48.0000" / IN.	DRAWN - JJB	REVISED -
PLOT DATE = 12/18/2014	CHECKED - DJO	REVISED -
	DATE - 12/19/2014	REVISED -

STATE OF ILLINOIS  
 DEPARTMENT OF TRANSPORTATION

COALTOWN ROAD  
 ROW PLANS

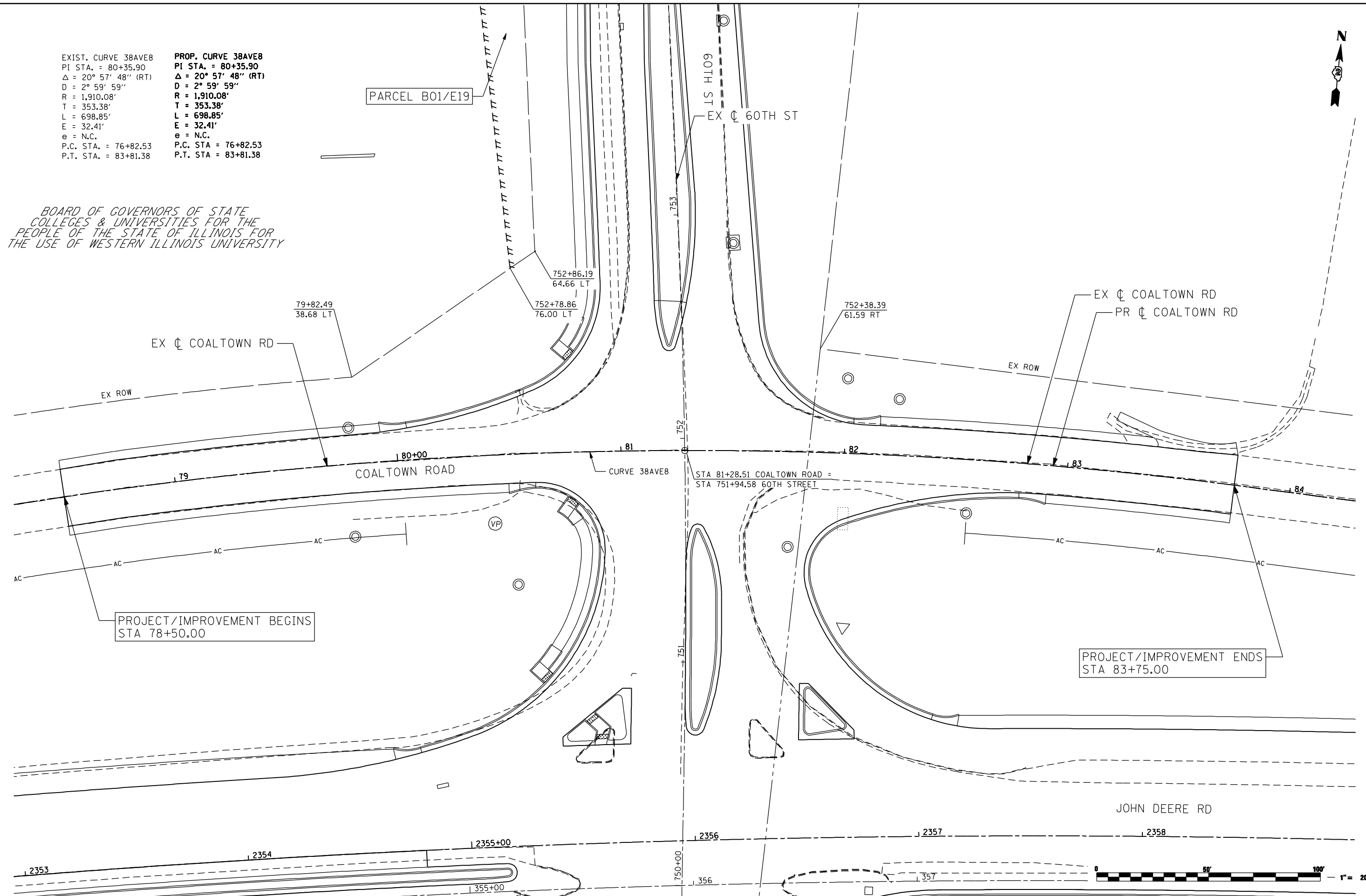
SCALE: 1 : 20 SHEET NO. OF SHEETS STA. TO STA.

F.A.P. RTE.	SECTION	COUNTY	TOTAL SHEETS	SHEET NO.
595	(142-1, 142)R	ROCK ISLAND	1353	677
CONTRACT NO. 64B83			ILLINOIS FED. AID PROJECT	

EXIST. CURVE 38AVEB  
 PI STA. = 80+35.90  
 $\Delta = 20^\circ 57' 48''$  (RT)  
 $D = 2^\circ 59' 59''$   
 $R = 1,910.08'$   
 $T = 353.38'$   
 $L = 698.85'$   
 $E = 32.41'$   
 $e = \text{N.C.}$   
 P.C. STA. = 76+82.53  
 P.T. STA. = 83+81.38

PROP. CURVE 38AVEB  
 PI STA. = 80+35.90  
 $\Delta = 20^\circ 57' 48''$  (RT)  
 $D = 2^\circ 59' 59''$   
 $R = 1,910.08'$   
 $T = 353.38'$   
 $L = 698.85'$   
 $E = 32.41'$   
 $e = \text{N.C.}$   
 P.C. STA. = 76+82.53  
 P.T. STA. = 83+81.38

BOARD OF GOVERNORS OF STATE  
 COLLEGES & UNIVERSITIES FOR THE  
 PEOPLE OF THE STATE OF ILLINOIS FOR  
 THE USE OF WESTERN ILLINOIS UNIVERSITY



PROJECT/IMPROVEMENT BEGINS  
 STA 78+50.00

PROJECT/IMPROVEMENT ENDS  
 STA 83+75.00



FILE NAME: c:\p\proj\0003193108\contract\2\design\right-of-way\0264883-rt-RD\plan.ctb, 07.dgn

**Ciorba Group, Inc.**  
 CONSULTING ENGINEERS  
 6507 North Cumberland Avenue, Suite 402  
 Chicago, Illinois 60656  
 Tel. 773.776.4009 Fax 773.776.4014

USER NAME = jberndzen	DESIGNED - EPS	REVISED -
	DRAWN - JB	REVISED -
PLOT SCALE = 48.0000" / IN.	CHECKED - DJO	REVISED -
PLOT DATE = 12/19/2014	DATE - 12/19/2014	REVISED -

**STATE OF ILLINOIS  
 DEPARTMENT OF TRANSPORTATION**

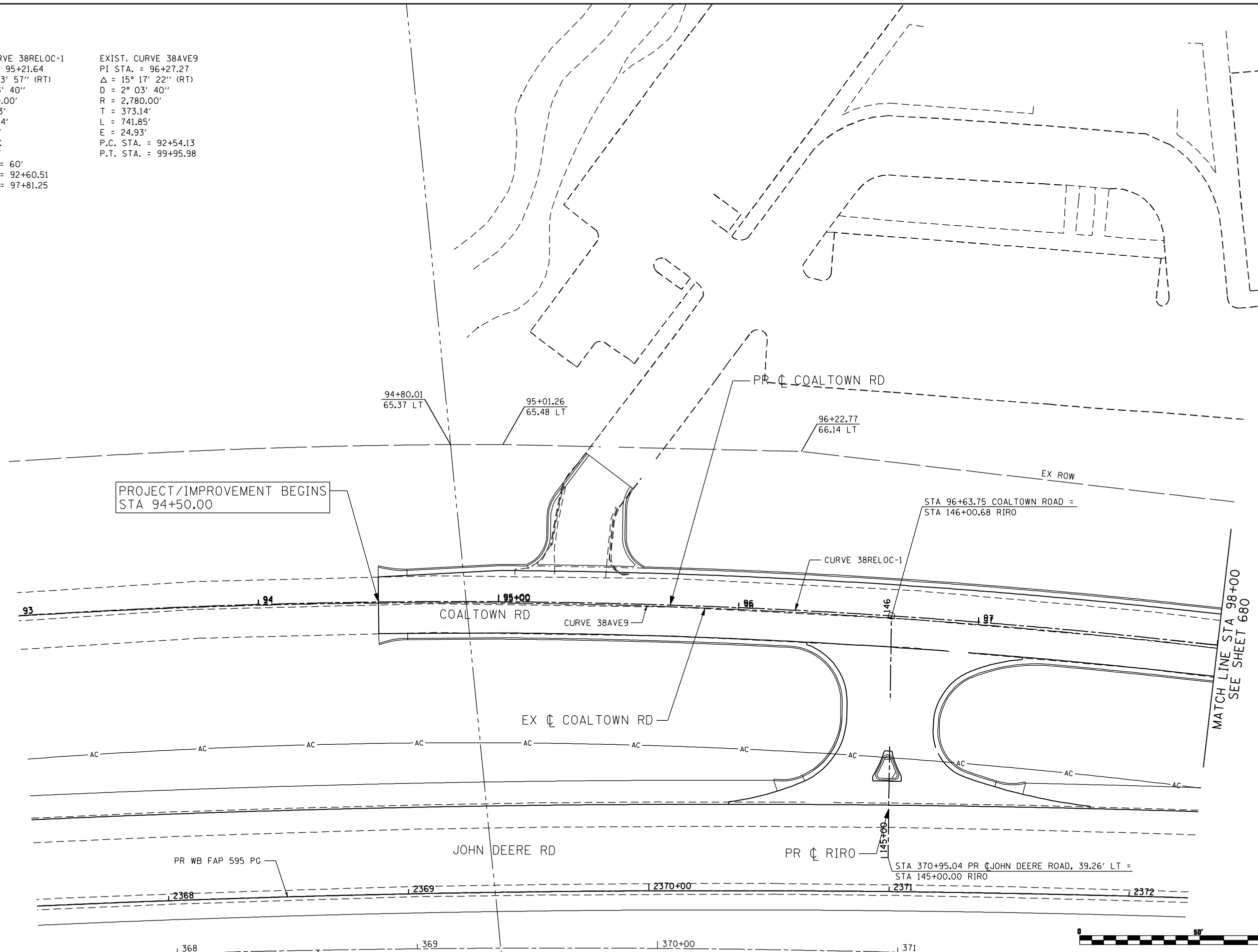
**COALTOWN ROAD  
 ROW PLANS**

SCALE: 1 : 20    SHEET NO.    OF    SHEETS    STA.    TO    STA.

F.A.P. RTE.	SECTION	COUNTY	TOTAL SHEETS	SHEET NO.
595	(142-1, 142)R	ROCK ISLAND	1353	678
CONTRACT NO. 64B83			ILLINOIS FED. AID PROJECT	

PROP. CURVE 38RELOC-1  
 PI STA. = 95+21.64  
 $\Delta = 10^\circ 43' 57''$  (RT)  
 D =  $2^\circ 03' 40''$   
 R = 2,780.00'  
 T = 261.13'  
 L = 520.74'  
 E = 12.24'  
 e = 2.60%  
 T.R. = 25'  
 S.E. RUN = 60'  
 P.C. STA = 92+60.51  
 P.T. STA = 97+81.25

EXIST. CURVE 38AVE9  
 PI STA. = 96+27.27  
 $\Delta = 15^\circ 17' 22''$  (RT)  
 D =  $2^\circ 03' 40''$   
 R = 2,780.00'  
 T = 373.14'  
 L = 741.85'  
 E = 24.93'  
 P.C. STA. = 92+54.13  
 P.T. STA. = 99+95.98



FILE NAME: c:\p\proj\0803191\08\cvt\act\2\design\right-of-way\0264883-rt-RD\plan.ctb, 08.dgn

**Ciorba Group, Inc.**  
 CONSULTING ENGINEERS  
 5507 North Cumberland Avenue, Suite 402  
 Chicago, Illinois 60656  
 Tel. 773.776.4009 Fax 773.776.4014

USER NAME = jberendzen	DESIGNED - EPS	REVISED -
	DRAWN - JJB	REVISED -
PLOT SCALE = 48.0000" / IN.	CHECKED - DJO	REVISED -
PLOT DATE = 12/18/2014	DATE - 12/19/2014	REVISED -

**STATE OF ILLINOIS  
 DEPARTMENT OF TRANSPORTATION**

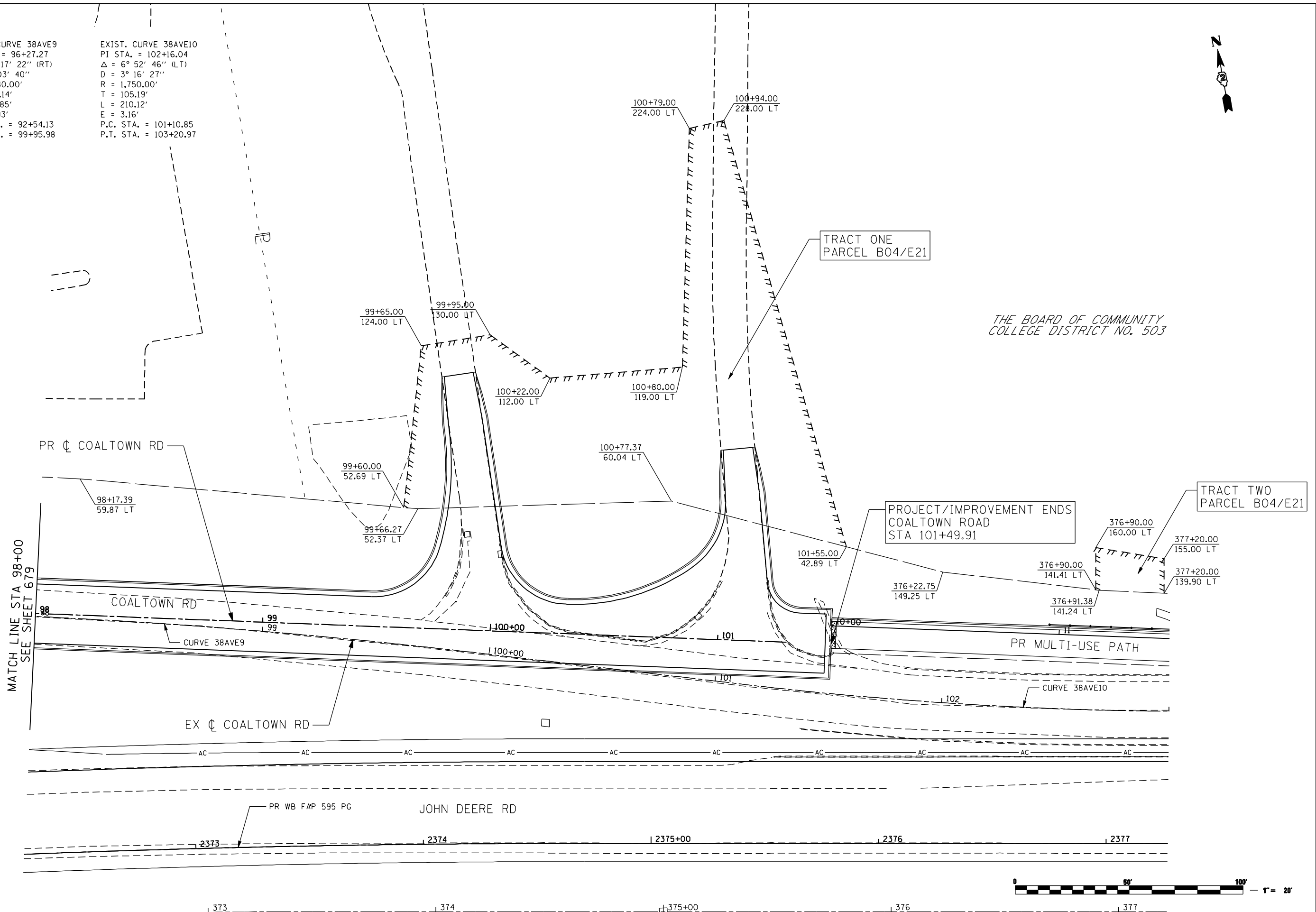
**COALTOWN ROAD  
 ROW PLANS**

SCALE: 1 : 20    SHEET NO.    OF    SHEETS    STA.    TO STA.

F.A.P. RTE.	SECTION	COUNTY	TOTAL SHEETS	SHEET NO.
595	(142-1, 142)R	ROCK ISLAND	1353	679
CONTRACT NO. 64B83			ILLINOIS FED. AID PROJECT	

EXIST. CURVE 38AVE9  
 PI STA. = 96+27.27  
 $\Delta = 15^\circ 17' 22''$  (RT)  
 $D = 2^\circ 03' 40''$   
 $R = 2,780.00'$   
 $T = 373.14'$   
 $L = 741.85'$   
 $E = 24.93'$   
 P.C. STA. = 92+54.13  
 P.T. STA. = 99+95.98

EXIST. CURVE 38AVE10  
 PI STA. = 102+16.04  
 $\Delta = 6^\circ 52' 46''$  (LT)  
 $D = 3^\circ 16' 27''$   
 $R = 1,750.00'$   
 $T = 105.19'$   
 $L = 210.12'$   
 $E = 3.16'$   
 P.C. STA. = 101+10.85  
 P.T. STA. = 103+20.97



THE BOARD OF COMMUNITY COLLEGE DISTRICT NO. 503

PROJECT/IMPROVEMENT ENDS COALTOWN ROAD STA 101+49.91

TRACT TWO PARCEL B04/E21



FILE NAME: c:\p\proj\080319108\contract\2\design\right-of-way\0264883-rt-RD\plan.ctb, 09.dgn

**Ciorba Group, Inc.**  
 CONSULTING ENGINEERS  
 6507 North Cumberland Avenue, Suite 402  
 Chicago, Illinois 60656  
 Tel. 773.776.4009 Fax 773.776.4014

USER NAME = jberendzen	DESIGNED - EPS	REVISIONS
PLOT SCALE = 48.0000" / IN.	DRAWN - JJB	REVISIONS
PLOT DATE = 12/18/2014	CHECKED - DJO	REVISIONS
	DATE - 12/19/2014	REVISIONS

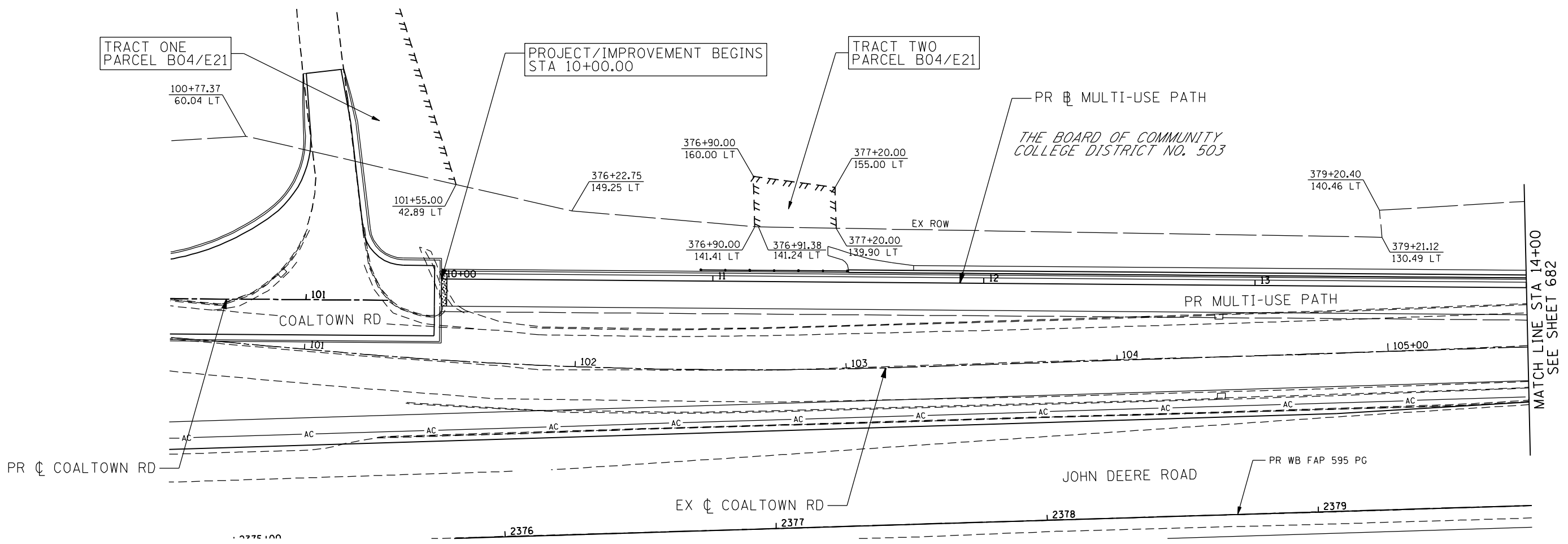
**STATE OF ILLINOIS  
 DEPARTMENT OF TRANSPORTATION**

**COALTOWN ROAD  
 ROW PLANS**

SCALE: 1 : 20    SHEET NO.    OF    SHEETS    STA.    TO STA.

F.A.P. RTE.	SECTION	COUNTY	TOTAL SHEETS	SHEET NO.
595	(142-1, 142)R	ROCK ISLAND	1353	680
CONTRACT NO. 64B83				
ILLINOIS FED. AID PROJECT				





MATCH LINE STA 14+00  
SEE SHEET 682



FILE NAME: c:\projects\08031913\08\contract\2\design\right-of-way\0264883-rt-RDw-pln-BIKE.dgn

**Ciorba Group, Inc.**  
CONSULTING ENGINEERS  
6507 North Cumberland Avenue, Suite 402  
Chicago, Illinois 60656  
Tel. 773.776.4009 Fax 773.776.4014

USER NAME = jberendzen	DESIGNED - EPS	REVISED -
	DRAWN - JB	REVISED -
PLOT SCALE = 48.0000" / IN.	CHECKED - DJO	REVISED -
PLOT DATE = 12/18/2014	DATE - 12/19/2014	REVISED -

**STATE OF ILLINOIS  
DEPARTMENT OF TRANSPORTATION**

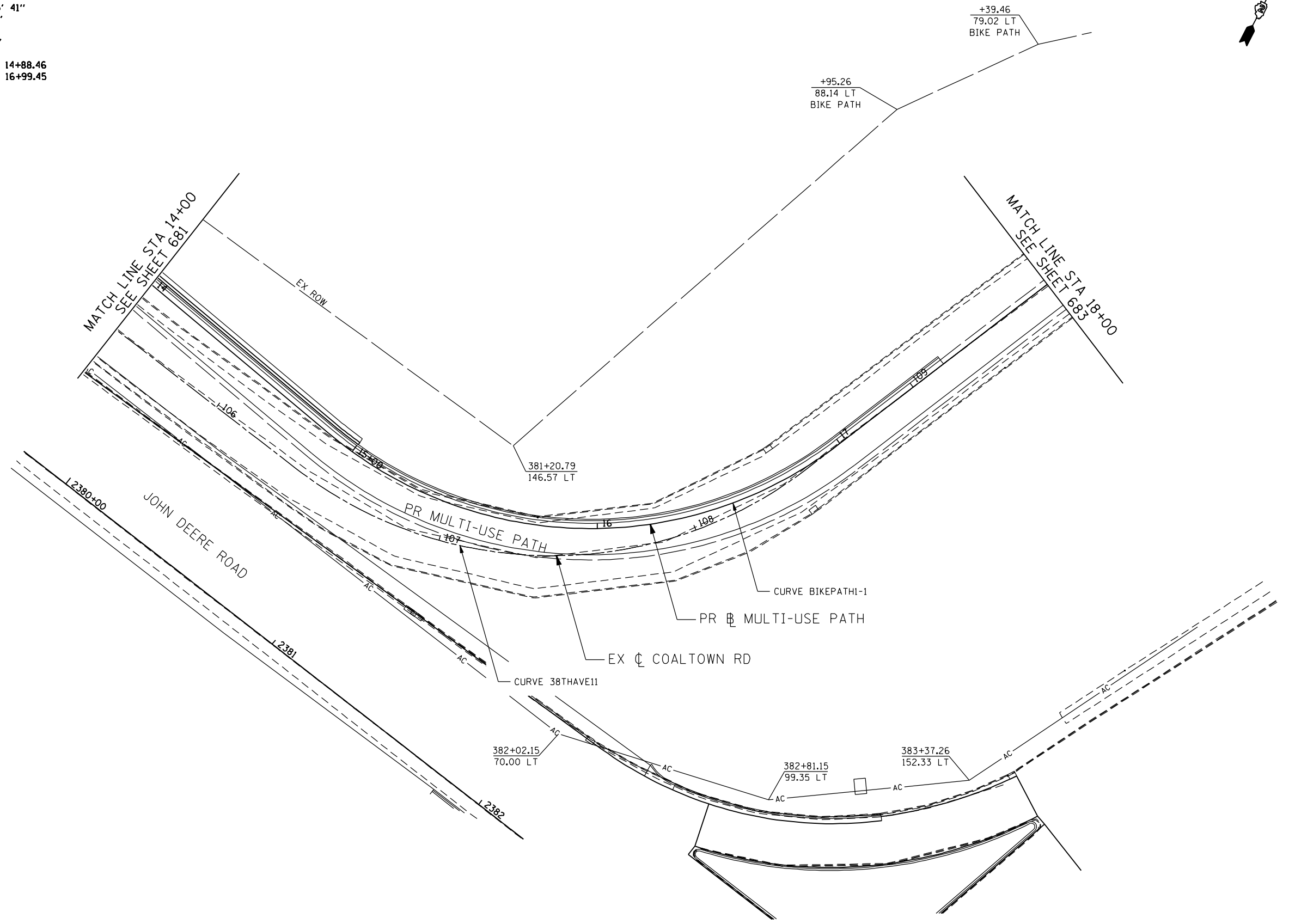
**MULTI-USE PATH  
ROW PLANS**

SCALE: 1 : 20    SHEET NO.    OF    SHEETS    STA.    TO STA.

F.A.P. RTE.	SECTION	COUNTY	TOTAL SHEETS	SHEET NO.
595	(142-1, 142)R	ROCK ISLAND	1353	681
CONTRACT NO. 64B83				
ILLINOIS FED. AID PROJECT				

EXIST. CURVE 38AVE11  
 PI STA. = 107+61.61  
 $\Delta = 75^\circ 10' 17''$  (LT)  
 $D = 35^\circ 48' 36''$   
 $R = 160.00'$   
 $T = 123.15'$   
 $L = 209.92'$   
 $E = 41.91'$   
 P.C. STA. = 106+38.45  
 P.T. STA. = 108+48.37

PROP. CURVE BIKEPATHI-1  
 PI STA. = 16+13.64  
 $\Delta = 77^\circ 29' 37''$  (LT)  
 $D = 36^\circ 43' 41''$   
 $R = 156.00'$   
 $T = 125.19'$   
 $L = 210.99'$   
 $E = 44.02'$   
 P.C. STA. = 14+88.46  
 P.T. STA. = 16+99.45



FILE NAME: c:\p\proj\080319108\contract\2\design\right-of-way\0264883-rt-RDw-plan-BIKE-02.dgn

**Ciorba Group, Inc.**  
 CONSULTING ENGINEERS  
 5507 North Cumberland Avenue, Suite 402  
 Chicago, Illinois 60656  
 Tel. 773.776.4009 Fax 773.776.4014

USER NAME = jberendzen	DESIGNED - EPS	REVISED -
	DRAWN - JB	REVISED -
PLOT SCALE = 48.0000" / IN.	CHECKED - DJO	REVISED -
PLOT DATE = 12/18/2014	DATE - 12/19/2014	REVISED -

**STATE OF ILLINOIS  
 DEPARTMENT OF TRANSPORTATION**

**MULTI-USE PATH  
 ROW PLANS**

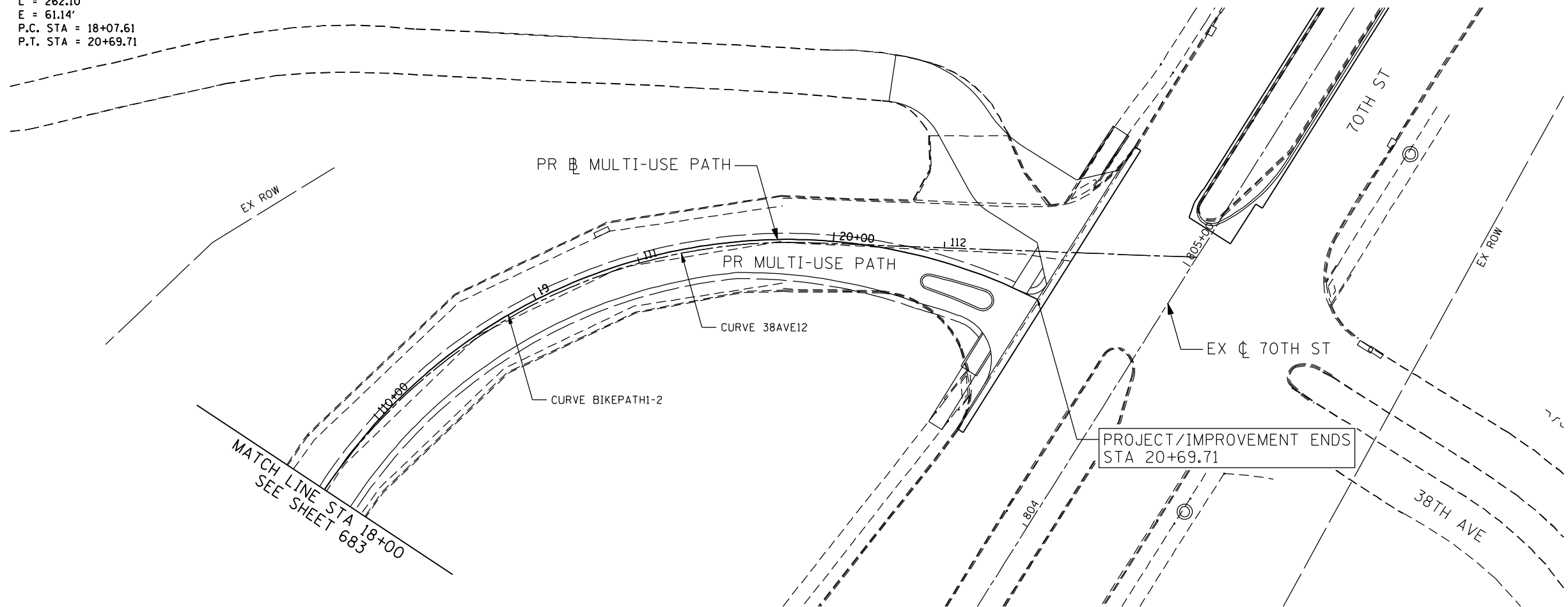
SCALE: 1 : 20    SHEET NO.    OF    SHEETS    STA.    TO    STA.

F.A.P. RTE.	SECTION	COUNTY	TOTAL SHEETS	SHEET NO.
595	(142-1, 142)R	ROCK ISLAND	1353	682
CONTRACT NO. 64B83			ILLINOIS FED. AID PROJECT	



EXIST. CURVE 38AVE12  
 PI STA. = 110+72.12  
 $\Delta = 58^\circ 35' 27''$  (RT)  
 D = 31' 13' 26"  
 R = 183.50'  
 T = 102.96'  
 L = 187.65'  
 E = 26.91'  
 P.C. STA. = 109+69.17  
 P.T. STA. = 111+56.81

PROP. CURVE BIKEPATH1-2  
 PI STA. = 19+68.07  
 $\Delta = 83^\circ 25' 50''$  (RT)  
 D = 31' 49' 52"  
 R = 180.00'  
 T = 160.46'  
 L = 262.10'  
 E = 61.14'  
 P.C. STA. = 18+07.61  
 P.T. STA. = 20+69.71



FILE NAME: c:\projects\08031913\08\contract\2\design\right-of-way\0264883-st-ROW-plan-BIKE.dgn



**Ciorba Group, Inc.**  
 CONSULTING ENGINEERS  
 6507 North Cumberland Avenue, Suite 402  
 Chicago, Illinois 60656  
 Tel. 773.776.4009 Fax 773.776.4014

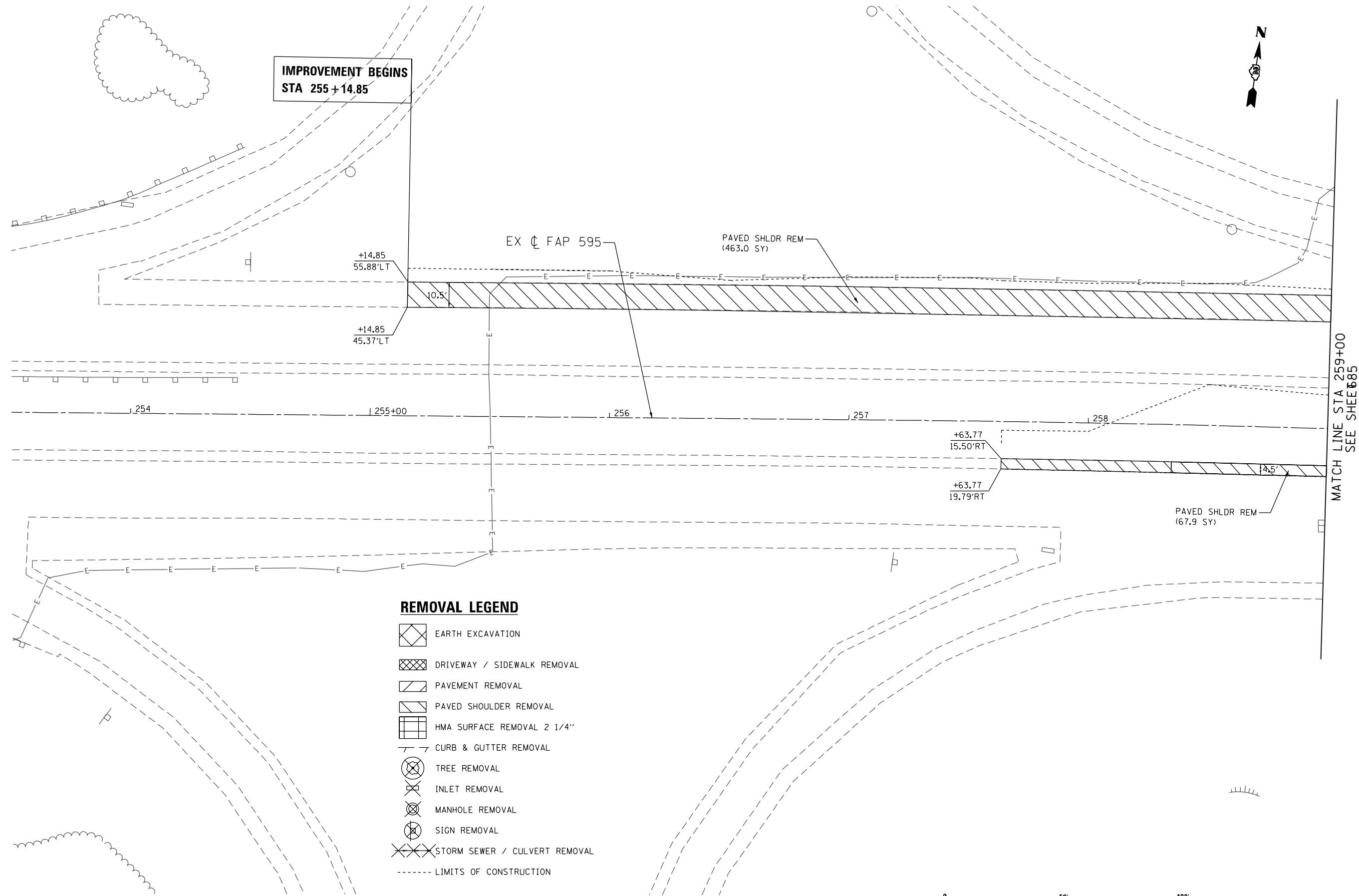
USER NAME = jberendzen	DESIGNED - EPS	REVISED -
	DRAWN - JB	REVISED -
PLOT SCALE = 48.0000" / IN.	CHECKED - DJO	REVISED -
PLOT DATE = 12/19/2014	DATE - 12/19/2014	REVISED -

**STATE OF ILLINOIS  
 DEPARTMENT OF TRANSPORTATION**

**MULTI-USE PATH  
 ROW PLANS**

SCALE: 1 : 20 SHEET NO. OF SHEETS STA. TO STA.

F.A.P. RTE.	SECTION	COUNTY	TOTAL SHEETS	SHEET NO.
595	(142-1, 142)R	ROCK ISLAND	1353	683
CONTRACT NO. 64B83			ILLINOIS FED. AID PROJECT	



**IMPROVEMENT BEGINS  
STA 255+14.85**

EX  $\phi$  FAP 595

PAVED SHLDR REM  
(463.0 SY)

+14.85  
55.88'LT

+14.85  
45.37'LT

10.5'

+63.77  
15.50'RT

+63.77  
19.79'RT

PAVED SHLDR REM  
(67.9 SY)

MATCH LINE STA 259+00  
SEE SHEET 685

**REMOVAL LEGEND**

- EARTH EXCAVATION
- DRIVEWAY / SIDEWALK REMOVAL
- PAVEMENT REMOVAL
- PAVED SHOULDER REMOVAL
- HMA SURFACE REMOVAL 2 1/4"
- CURB & GUTTER REMOVAL
- TREE REMOVAL
- INLET REMOVAL
- MANHOLE REMOVAL
- SIGN REMOVAL
- STORM SEWER / CULVERT REMOVAL
- LIMITS OF CONSTRUCTION



REM-01

FILE NAME = P:\2011\ME11008.PT8155-26.IL5.JDR.Ciorba\C2-JDR\Sheets\0264883-shr-rem-JDR.01.dgn  
 PLOT SCALE = 40/2000 = 1/50  
 USER NAME = Millennium Professional Services



2600 Warrenville Road, Suite 203, Downers Grove, IL 60515-1761  
 630.785.0110 voice, 630.839.2566 fax  
 www.mps-il.com

**MILLENNIA PROFESSIONAL SERVICES**

DESIGNED - JP	REVISED -
DRAWN - JP	REVISED -
CHECKED - TVN	REVISED -
DATE - 12/18/2014	REVISED -

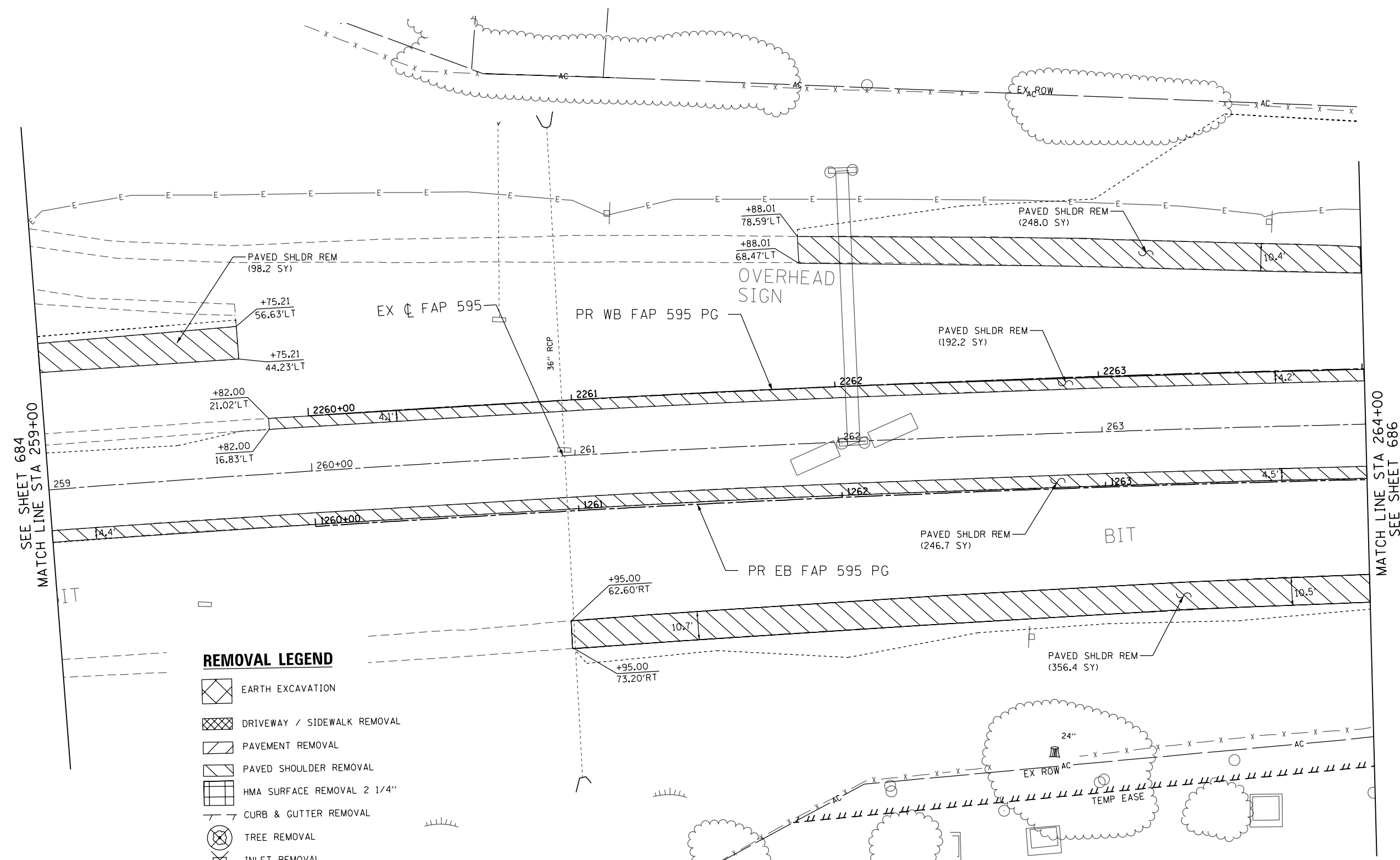
**STATE OF ILLINOIS  
DEPARTMENT OF TRANSPORTATION**

**FAP 595 (JOHN DEERE ROAD)  
REMOVAL PLAN**

SCALE: 1"=20' SHEET NO. OF SHEETS STA. TO STA.

F.A.P. RTE.	SECTION	COUNTY	TOTAL SHEETS	SHEET NO.
595	(142-1, 142)R	ROCK ISLAND	1353	684
CONTRACT NO. 64B83				
FED. ROAD DIST. NO. 1 ILLINOIS FED. AID PROJECT				

P:\2011\ME11008.PT8155-26.IL5.JDR.Ciorba\C2-JDR\Sheets\0264883-shr-rem-JDR.01.dgn



**REMOVAL LEGEND**

- EARTH EXCAVATION
- DRIVEWAY / SIDEWALK REMOVAL
- PAVEMENT REMOVAL
- PAVED SHOULDER REMOVAL
- HMA SURFACE REMOVAL 2 1/4"
- CURB & GUTTER REMOVAL
- TREE REMOVAL
- INLET REMOVAL
- MANHOLE REMOVAL
- SIGN REMOVAL
- STORM SEWER / CULVERT REMOVAL
- LIMITS OF CONSTRUCTION



FILE NAME = P:\2011\ME11008.PTB155-26.IL5.JDR\_Corba\C2-JDR\Sheets\0264883-shr-rem-JDR.02.dgn  
 PLOT SCALE = 40,000 in.  
 USER NAME = Millennium Professional Services



2600 Warrenville Road, Suite 203, Downers Grove, IL 60515-1761  
 630.785.0110 voice, 630.839.2566 fax  
 www.mps-il.com  
**MILLENNIA PROFESSIONAL SERVICES**

DESIGNED - JP	REVISED -
DRAWN - JP	REVISED -
CHECKED - TVN	REVISED -
DATE - 12/18/2014	REVISED -

**STATE OF ILLINOIS**  
**DEPARTMENT OF TRANSPORTATION**

**FAP 595 (JOHN DEERE ROAD)**  
**REMOVAL PLAN**







SCALE: 1"=20'    SHEET NO. OF SHEETS    STA. TO STA.

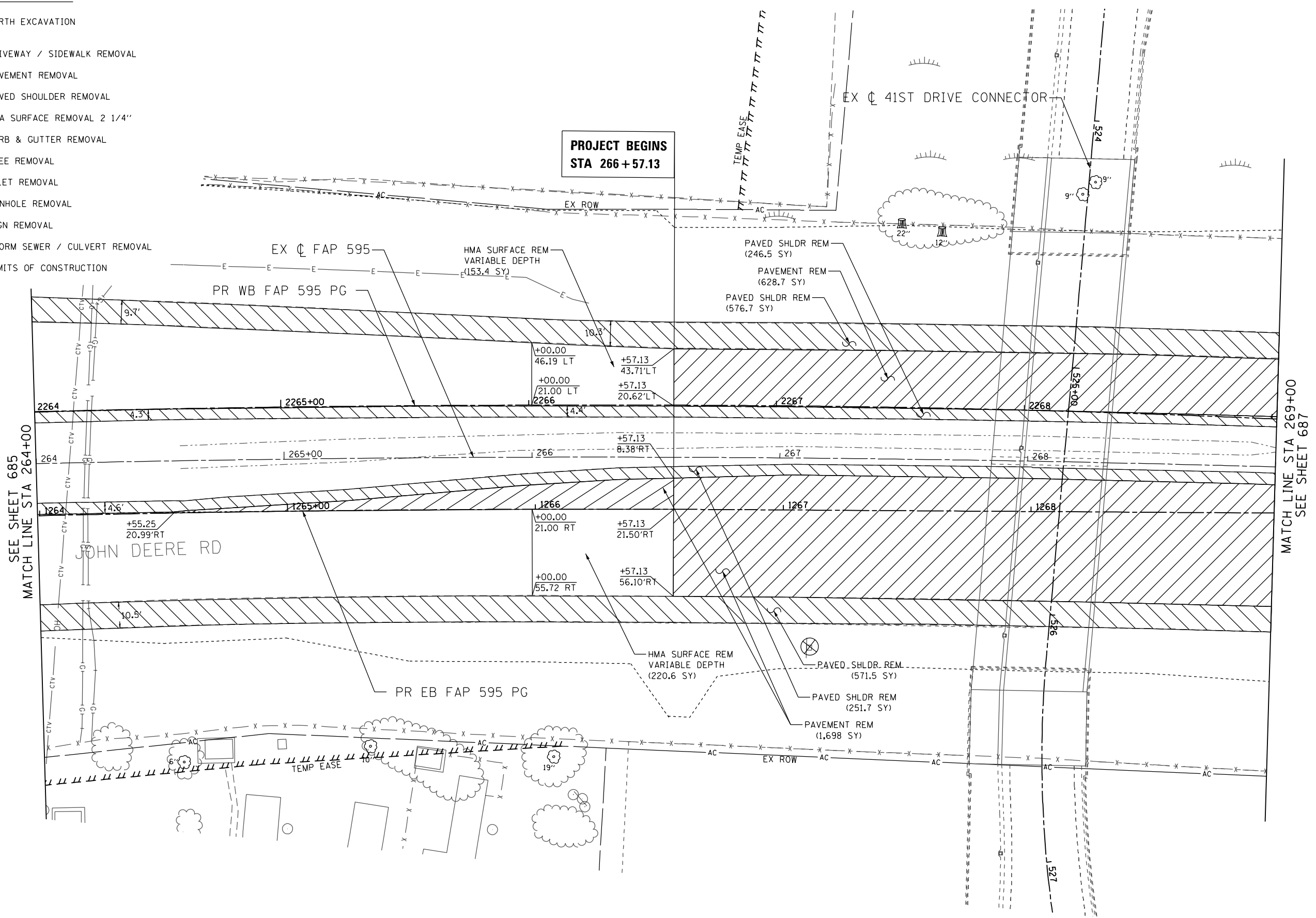
F.A.P. RTE.	SECTION	COUNTY	TOTAL SHEETS	SHEET NO.
595	(142-1, 142)R	ROCK ISLAND	1353	685
CONTRACT NO. 64B83				
FED. ROAD DIST. NO. 1 ILLINOIS FED. AID PROJECT				

REM-02

P:\2011\ME11008.PTB155-26.IL5.JDR\_Corba\C2-JDR\Sheets\0264883-shr-rem-JDR.02.dgn

**REMOVAL LEGEND**

-  EARTH EXCAVATION
-  DRIVEWAY / SIDEWALK REMOVAL
-  PAVEMENT REMOVAL
-  PAVED SHOULDER REMOVAL
-  HMA SURFACE REMOVAL 2 1/4"
-  CURB & GUTTER REMOVAL
-  TREE REMOVAL
-  INLET REMOVAL
-  MANHOLE REMOVAL
-  SIGN REMOVAL
-  STORM SEWER / CULVERT REMOVAL
-  LIMITS OF CONSTRUCTION



SEE SHEET 685  
MATCH LINE STA 264+00

MATCH LINE STA 269+00  
SEE SHEET 687



REM-03

FILE NAME = P:\2011\ME11008\_PTB155-26\_IL5\_JDR\_Corbo\C2-JDR\Sheets\0264883-shr-rem-JDR\_03.dgn  
PLOT SCALE = 40/2000 = 1/50  
USER NAME = Millennium Professional Services



2600 Warrenville Road, Suite 203, Downers Grove, IL 60515-1761  
630.785.0110 voice, 630.839.2566 fax  
www.mps-il.com  
**MILLENNIA PROFESSIONAL SERVICES**

DESIGNED - JP	REVISED -
DRAWN - JP	REVISED -
CHECKED - TVN	REVISED -
DATE - 12/18/2014	REVISED -

**STATE OF ILLINOIS  
DEPARTMENT OF TRANSPORTATION**













**FAP 595 (JOHN DEERE ROAD)  
REMOVAL PLAN**

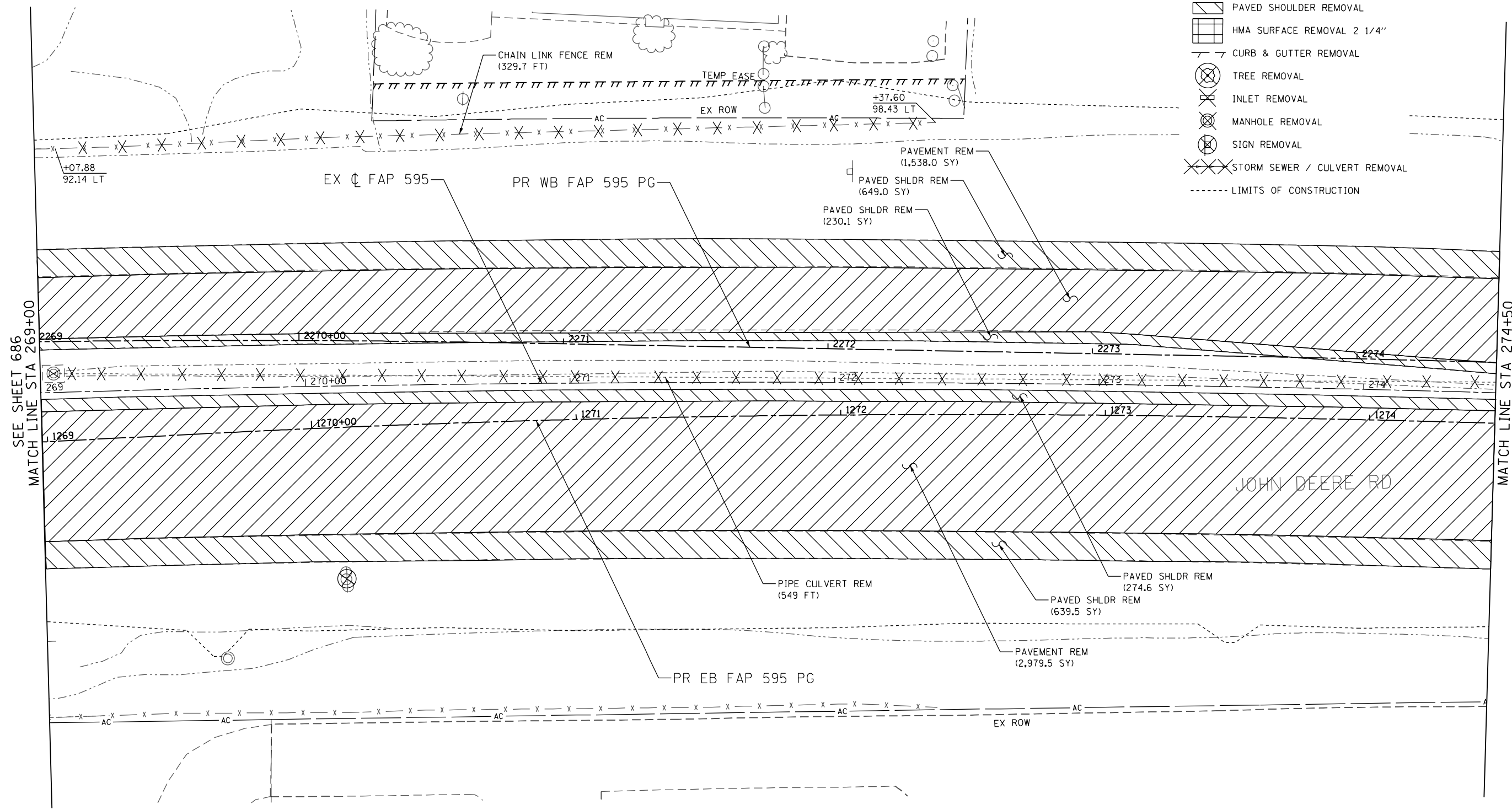
SCALE: 1"=20'    SHEET NO. OF SHEETS    STA. TO STA.

F.A.P. RTE.	SECTION	COUNTY	TOTAL SHEETS	SHEET NO.
595	(142-1, 142)R	ROCK ISLAND	1353	686
CONTRACT NO. 64B83				
FED. ROAD DIST. NO. 1 ILLINOIS FED. AID PROJECT				

P:\2011\ME11008\_PTB155-26\_IL5\_JDR\_Corbo\C2-JDR\Sheets\0264883-shr-rem-JDR\_03.dgn

**REMOVAL LEGEND**

-  EARTH EXCAVATION
-  DRIVEWAY / SIDEWALK REMOVAL
-  PAVEMENT REMOVAL
-  PAVED SHOULDER REMOVAL
-  HMA SURFACE REMOVAL 2 1/4"
-  CURB & GUTTER REMOVAL
-  TREE REMOVAL
-  INLET REMOVAL
-  MANHOLE REMOVAL
-  SIGN REMOVAL
-  STORM SEWER / CULVERT REMOVAL
-  LIMITS OF CONSTRUCTION



FILE NAME = P:\2011\ME11008.PTBI55-26.IL5.JDR.C\orba\C2-JDR\Sheets\0264883-shr-rem-JDR.04.dgn  
 PLOT SCALE = 40,0000 in.  
 USER NAME = Millennium Professional Services



2600 Warrenville Road, Suite 203, Downers Grove, IL 60515-1761  
 630.705.0110 voice, 630.839.2566 fax  
 www.mps-il.com  
**MILLENNIA PROFESSIONAL SERVICES**

DESIGNED - JP	REVISED -
DRAWN - JP	REVISED -
CHECKED - TVN	REVISED -
DATE - 12/18/2014	REVISED -

**STATE OF ILLINOIS**  
**DEPARTMENT OF TRANSPORTATION**

**FAP 595 (JOHN DEERE ROAD)**  
**REMOVAL PLAN**

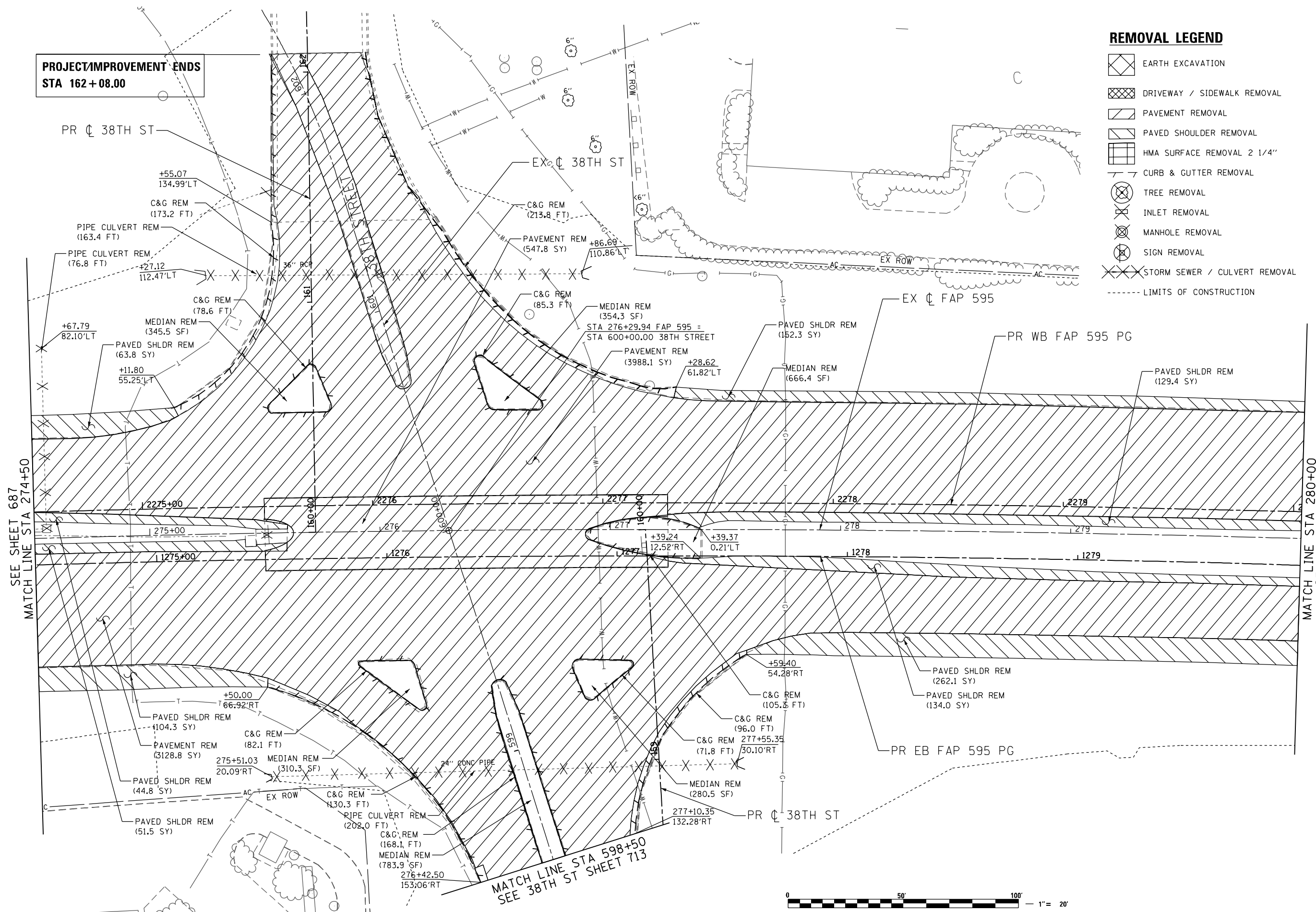
SCALE: 1"=20'    SHEET NO. OF SHEETS    STA. TO STA.

F.A.P. RTE.	SECTION	COUNTY	TOTAL SHEETS	SHEET NO.
595	(142-1, 142)R	ROCK ISLAND	1353	687
CONTRACT NO. 64883				
FED. ROAD DIST. NO. 1   ILLINOIS FED. AID PROJECT				

REM-04

**PROJECT/IMPROVEMENT ENDS**  
STA 162+08.00

- REMOVAL LEGEND**
- EARTH EXCAVATION
  - DRIVEWAY / SIDEWALK REMOVAL
  - PAVEMENT REMOVAL
  - PAVED SHOULDER REMOVAL
  - HMA SURFACE REMOVAL 2 1/4"
  - CURB & GUTTER REMOVAL
  - TREE REMOVAL
  - INLET REMOVAL
  - MANHOLE REMOVAL
  - SIGN REMOVAL
  - STORM SEWER / CULVERT REMOVAL
  - LIMITS OF CONSTRUCTION



SEE SHEET 687  
MATCH LINE STA 274+50

MATCH LINE STA 280+00  
SEE SHEET 689

MATCH LINE STA 598+50  
SEE 38TH ST SHEET 713



FILE NAME = P:\2011\ME11008.PTB155-26.IL5.JDR.Ccorba\C2-JDR\Sheets\0264883-shr-ren.JDR\_05.dgn  
 PLOT SCALE = 40/20000 = 1/500  
 USER NAME = Millennium Professional Services



2600 Warrenville Road, Suite 203, Downers Grove, IL 60515-1761  
 630.785.0110 voice, 630.839.2566 fax  
 www.mps-il.com  
**MILLENNIA PROFESSIONAL SERVICES**

DESIGNED - JP	REVISED -
DRAWN - JP	REVISED -
CHECKED - TVN	REVISED -
DATE - 12/18/2014	REVISED -

**STATE OF ILLINOIS**  
**DEPARTMENT OF TRANSPORTATION**

**FAP 595 (JOHN DEERE ROAD)**  
**REMOVAL PLAN**

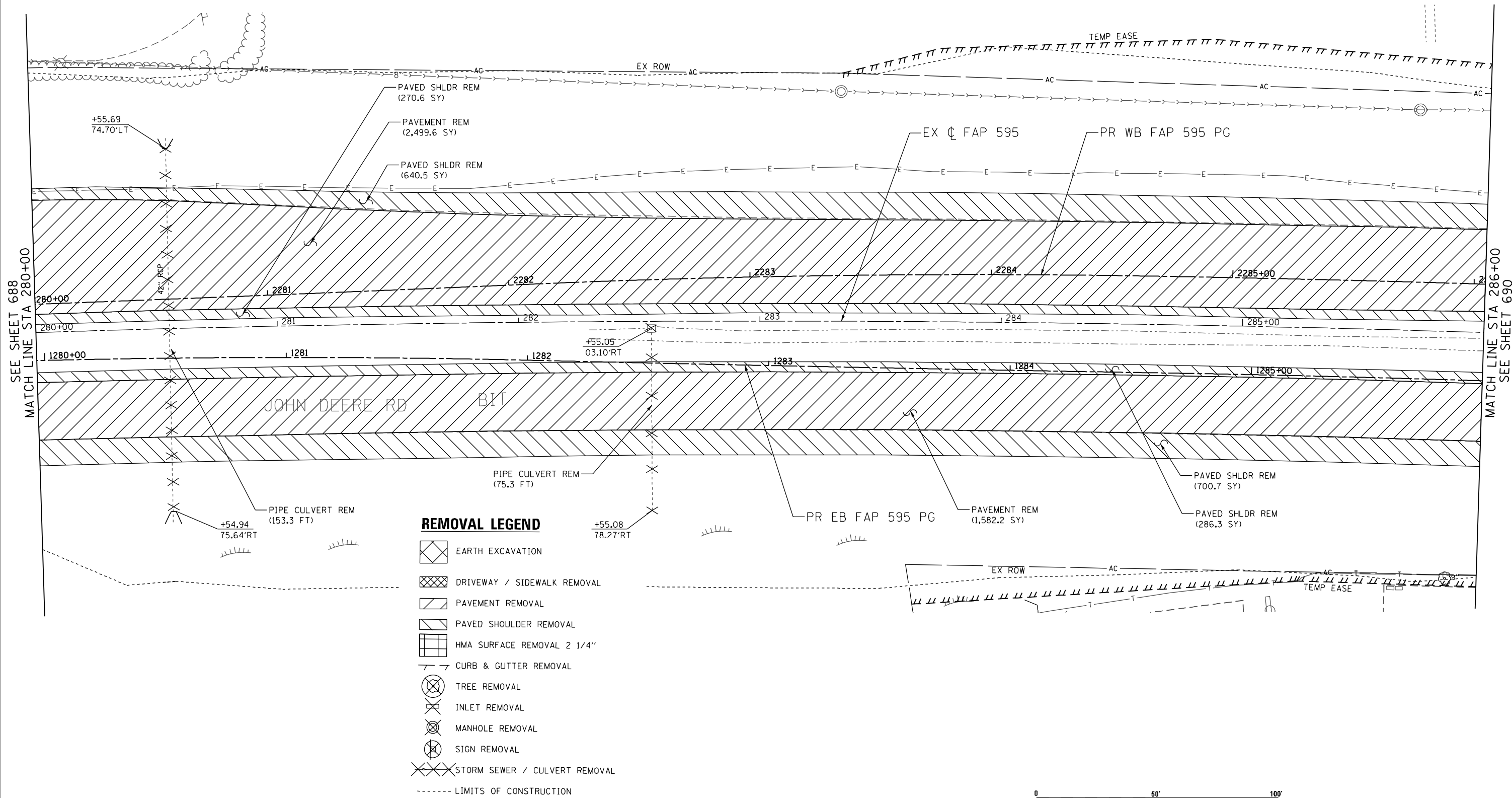
SCALE: 1"=20'    SHEET NO. OF SHEETS    STA. TO STA.

F.A.P. RTE.	SECTION	COUNTY	TOTAL SHEETS	SHEET NO.
595	(142-1, 142R)	ROCK ISLAND	1353	688
CONTRACT NO. 64B83				
FED. ROAD DIST. NO. 1 ILLINOIS FED. AID PROJECT				

REM-05

P:\2011\ME11008.PTB155-26.IL5.JDR.Ccorba\C2-JDR\Sheets\0264883-shr-ren.JDR\_05.dgn





- REMOVAL LEGEND**
- EARTH EXCAVATION
  - DRIVEWAY / SIDEWALK REMOVAL
  - PAVEMENT REMOVAL
  - PAVED SHOULDER REMOVAL
  - HMA SURFACE REMOVAL 2 1/4"
  - CURB & GUTTER REMOVAL
  - TREE REMOVAL
  - INLET REMOVAL
  - MANHOLE REMOVAL
  - SIGN REMOVAL
  - STORM SEWER / CULVERT REMOVAL
  - LIMITS OF CONSTRUCTION



FILE NAME = P:\2011\ME11008.PTBI55-26.IL5.JDR.Corbac\2-JDR\Sheets\0264883-shr-rem-JDR.06.dgn  
 PLOT SCALE = 40/2000  
 USER NAME = Millennium Professional Services

SEE SHEET 688  
MATCH LINE STA 280+00

MATCH LINE STA 286+00  
SEE SHEET 690



2600 Warrenville Road, Suite 203, Downers Grove, IL 60515-1761  
 630.785.0110 voice, 630.839.2566 fax  
 www.mps-il.com  
**MILLENNIA PROFESSIONAL SERVICES**

DESIGNED - JP	REVISED -
DRAWN - JP	REVISED -
CHECKED - TVN	REVISED -
DATE - 12/18/2014	REVISED -

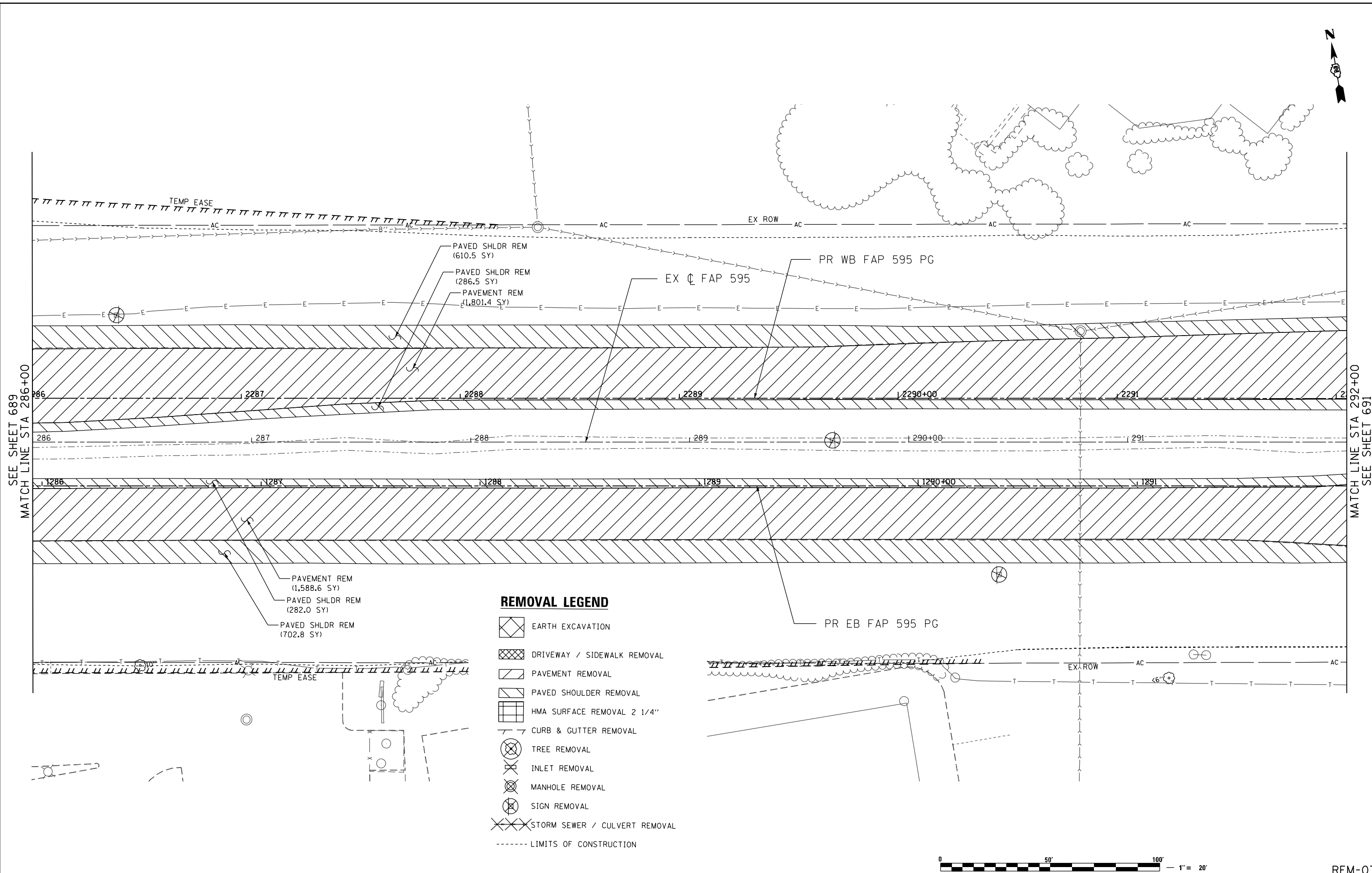
**STATE OF ILLINOIS**  
**DEPARTMENT OF TRANSPORTATION**

**FAP 595 (JOHN DEERE ROAD)**  
**REMOVAL PLAN**

SCALE: 1"=20'    SHEET NO. OF SHEETS    STA. TO STA.

F.A.P. RTE.	SECTION	COUNTY	TOTAL SHEETS	SHEET NO.
595	(142-1, 142)R	ROCK ISLAND	1353	689
CONTRACT NO. 64B83				
FED. ROAD DIST. NO. 1   ILLINOIS FED. AID PROJECT				

REM-06



- REMOVAL LEGEND**
- EARTH EXCAVATION
  - DRIVEWAY / SIDEWALK REMOVAL
  - PAVEMENT REMOVAL
  - PAVED SHOULDER REMOVAL
  - HMA SURFACE REMOVAL 2 1/4"
  - CURB & GUTTER REMOVAL
  - TREE REMOVAL
  - INLET REMOVAL
  - MANHOLE REMOVAL
  - SIGN REMOVAL
  - STORM SEWER / CULVERT REMOVAL
  - LIMITS OF CONSTRUCTION



SEE SHEET 689  
MATCH LINE STA 286+00

MATCH LINE STA 292+00  
SEE SHEET 691

FILE NAME = P:\2011\ME11008.PTB155-26.IL5.JDR\_Corba\C2-JDR\Sheets\0264883-shr-ren-JDR.07.dgn  
PLOT SCALE = 48.0002 x in.  
USER NAME = Millennium Professional Services



2600 Warrenville Road, Suite 203, Downers Grove, IL 60515-1761  
630.705.0110 voice, 630.839.2566 fax  
www.mps-il.com  
**MILLENNIA PROFESSIONAL SERVICES**

DESIGNED - JP	REVISED -
DRAWN - JP	REVISED -
CHECKED - TVN	REVISED -
DATE - 12/18/2014	REVISED -

**STATE OF ILLINOIS  
DEPARTMENT OF TRANSPORTATION**

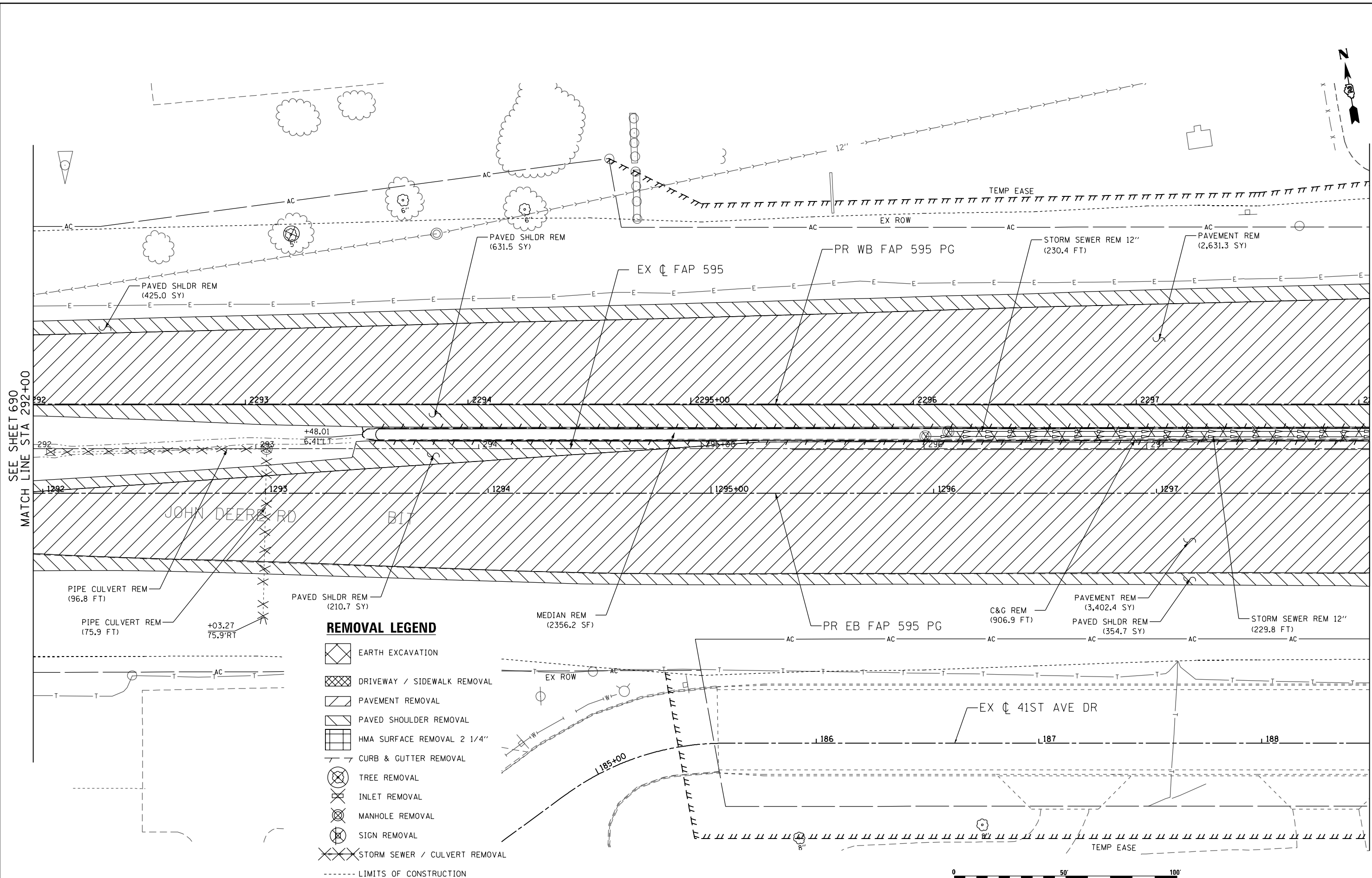
**FAP 595 (JOHN DEERE ROAD)  
REMOVAL PLAN**

SCALE: 1"=20'    SHEET NO. OF SHEETS    STA. TO STA.

F.A.P. RTE.	SECTION	COUNTY	TOTAL SHEETS	SHEET NO.
595	(142-1, 142R)	ROCK ISLAND	1353	690
CONTRACT NO. 64B83				
FED. ROAD DIST. NO. 1   ILLINOIS FED. AID PROJECT				

REM-07

P:\2011\ME11008.PTB155-26.IL5.JDR\_Corba\C2-JDR\Sheets\0264883-shr-ren-JDR.07.dgn



SEE SHEET 690  
MATCH LINE STA 292+00

MATCH LINE STA 298+00  
SEE SHEET 692

**REMOVAL LEGEND**

- EARTH EXCAVATION
- DRIVEWAY / SIDEWALK REMOVAL
- PAVEMENT REMOVAL
- PAVED SHOULDER REMOVAL
- HMA SURFACE REMOVAL 2 1/4"
- CURB & GUTTER REMOVAL
- TREE REMOVAL
- INLET REMOVAL
- MANHOLE REMOVAL
- SIGN REMOVAL
- STORM SEWER / CULVERT REMOVAL
- LIMITS OF CONSTRUCTION



FILE NAME = P:\2011\ME11008.PT155-26.IL5.JDR\_Corba\C2-JDR\Sheets\0264883-shr-ren-JDR.08.dgn  
 PLOT SCALE = 40,000 in.  
 USER NAME = Millennium Professional Services



2600 Warrenville Road, Suite 203, Downers Grove, IL 60515-1761  
 630.785.0110 voice, 630.839.2566 fax  
 www.mps-il.com  
**MILLENNIA PROFESSIONAL SERVICES**

DESIGNED - JP	REVISED -
DRAWN - JP	REVISED -
CHECKED - TVN	REVISED -
DATE - 12/18/2014	REVISED -

**STATE OF ILLINOIS**  
**DEPARTMENT OF TRANSPORTATION**

**FAP 595 (JOHN DEERE ROAD)**  
**REMOVAL PLAN**

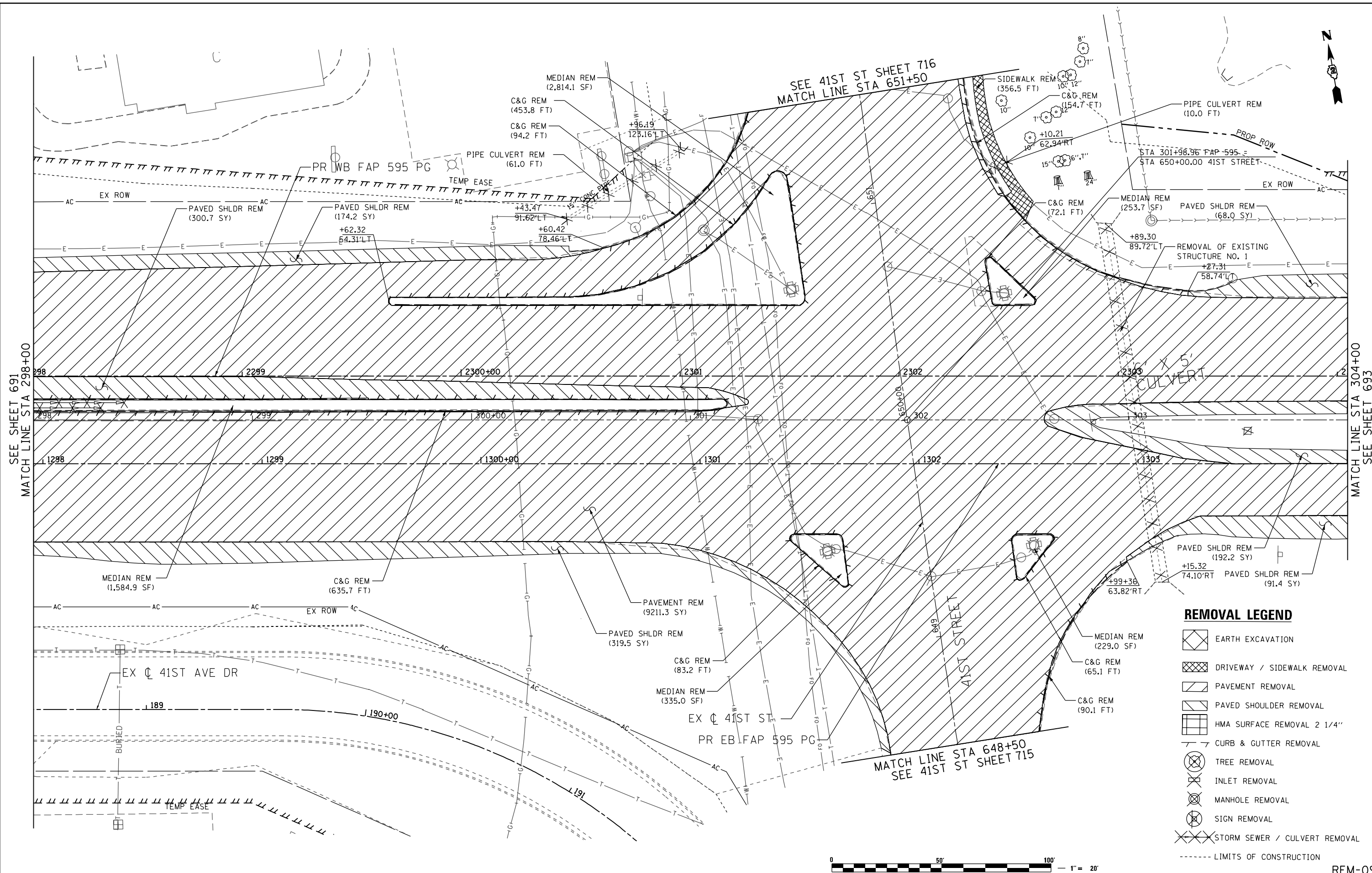
SCALE: 1"=20'    SHEET NO. OF SHEETS    STA. TO STA.

F.A.P. RTE. 595	SECTION (142-1, 142)R	COUNTY ROCK ISLAND	TOTAL SHEETS 1353	SHEET NO. 691
CONTRACT NO. 64883				
FED. ROAD DIST. NO. 1 ILLINOIS FED. AID PROJECT				

REM-08

P:\2011\ME11008.PT155-26.IL5.JDR\_Corba\C2-JDR\Sheets\0264883-shr-ren-JDR.08.dgn

FILE NAME = P:\2011\ME11008.PTBI55-26-IL5-JDR-Corba\C2-JDR\Sheets\0264883-shr-ren-JDR.dgn  
 PLOT SCALE = 40,000  
 USER NAME = Millennium Professional Services



**REMOVAL LEGEND**

- EARTH EXCAVATION
- DRIVEWAY / SIDEWALK REMOVAL
- PAVEMENT REMOVAL
- PAVED SHOULDER REMOVAL
- HMA SURFACE REMOVAL 2 1/4"
- CURB & GUTTER REMOVAL
- TREE REMOVAL
- INLET REMOVAL
- MANHOLE REMOVAL
- SIGN REMOVAL
- STORM SEWER / CULVERT REMOVAL
- LIMITS OF CONSTRUCTION



2600 Warrenville Road, Suite 203, Downers Grove, IL 60515-1761  
 630.785.0110 voice, 630.839.2566 fax  
 www.mps-il.com

**MILLENNIA PROFESSIONAL SERVICES**

DESIGNED - JP	REVISED -
DRAWN - JP	REVISED -
CHECKED - TVN	REVISED -
DATE - 12/18/2014	REVISED -

**STATE OF ILLINOIS  
 DEPARTMENT OF TRANSPORTATION**

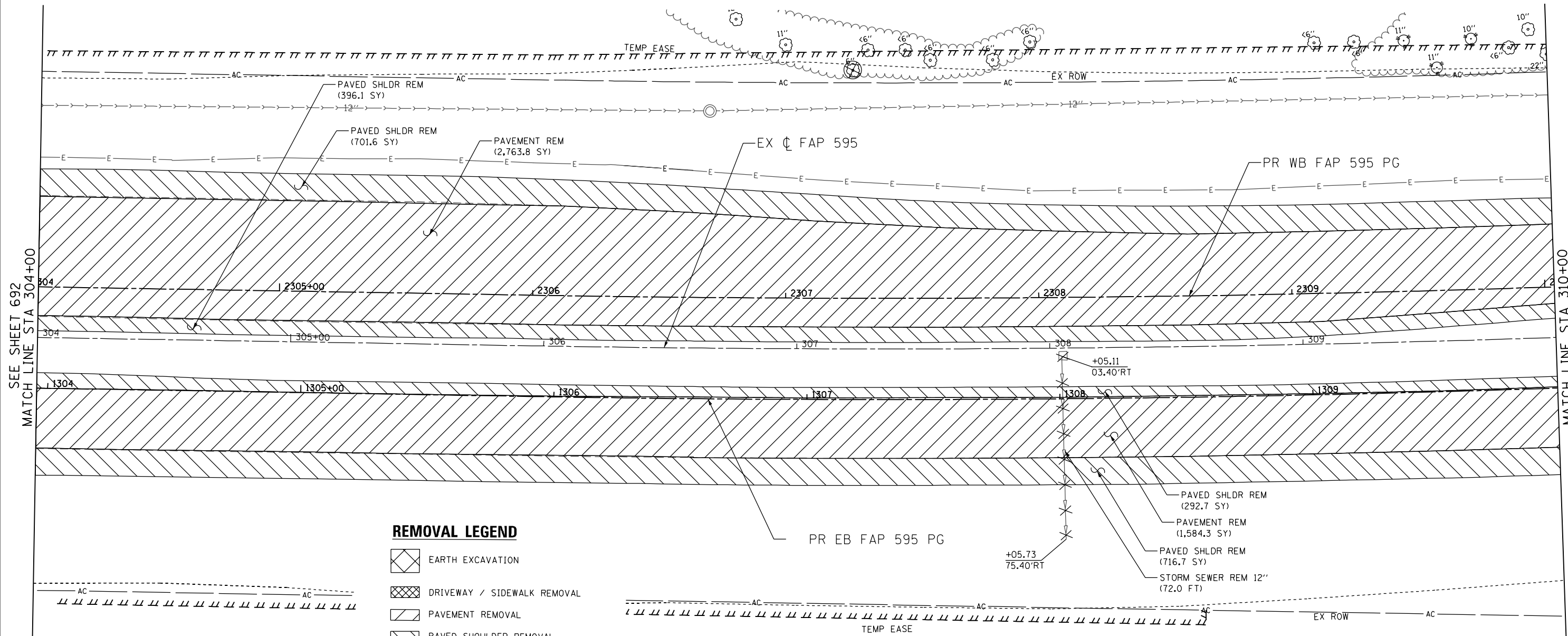
**FAP 595 (JOHN DEERE ROAD)  
 REMOVAL PLAN**

SCALE: 1"=20'    SHEET NO. OF SHEETS    STA. TO STA.

F.A.P. RTE.	SECTION	COUNTY	TOTAL SHEETS	SHEET NO.
595	(142-1, 142R)	ROCK ISLAND	1353	692
CONTRACT NO. 64883				
FED. ROAD DIST. NO. 1   ILLINOIS FED. AID PROJECT				

REM-09

P:\2011\ME11008.PTBI55-26-IL5-JDR-Corba\C2-JDR\Sheets\0264883-shr-ren-JDR.dgn



SEE SHEET 692  
MATCH LINE STA 304+00

MATCH LINE STA 310+00  
SEE SHEET 694

**REMOVAL LEGEND**

- EARTH EXCAVATION
- DRIVEWAY / SIDEWALK REMOVAL
- PAVEMENT REMOVAL
- PAVED SHOULDER REMOVAL
- HMA SURFACE REMOVAL 2 1/4"
- CURB & GUTTER REMOVAL
- TREE REMOVAL
- INLET REMOVAL
- MANHOLE REMOVAL
- SIGN REMOVAL
- STORM SEWER / CULVERT REMOVAL
- LIMITS OF CONSTRUCTION



FILE NAME = P:\2011\ME11008\_PTB155-26\_IL5\_JDR\_Ciorba\C2-JDR\Sheets\0264883-shr-rem-JDR\_10.dgn  
PLOT SCALE = 40,000 in.  
USER NAME = Millennium Professional Services

2600 Warrenville Road, Suite 203, Downers Grove, IL 60515-1761  
630.785.0110 voice, 630.839.2566 fax  
www.mps-il.com

**MILLENNIA PROFESSIONAL SERVICES**

DESIGNED - JP	REVISED -
DRAWN - JP	REVISED -
CHECKED - TVN	REVISED -
DATE - 12/18/2014	REVISED -

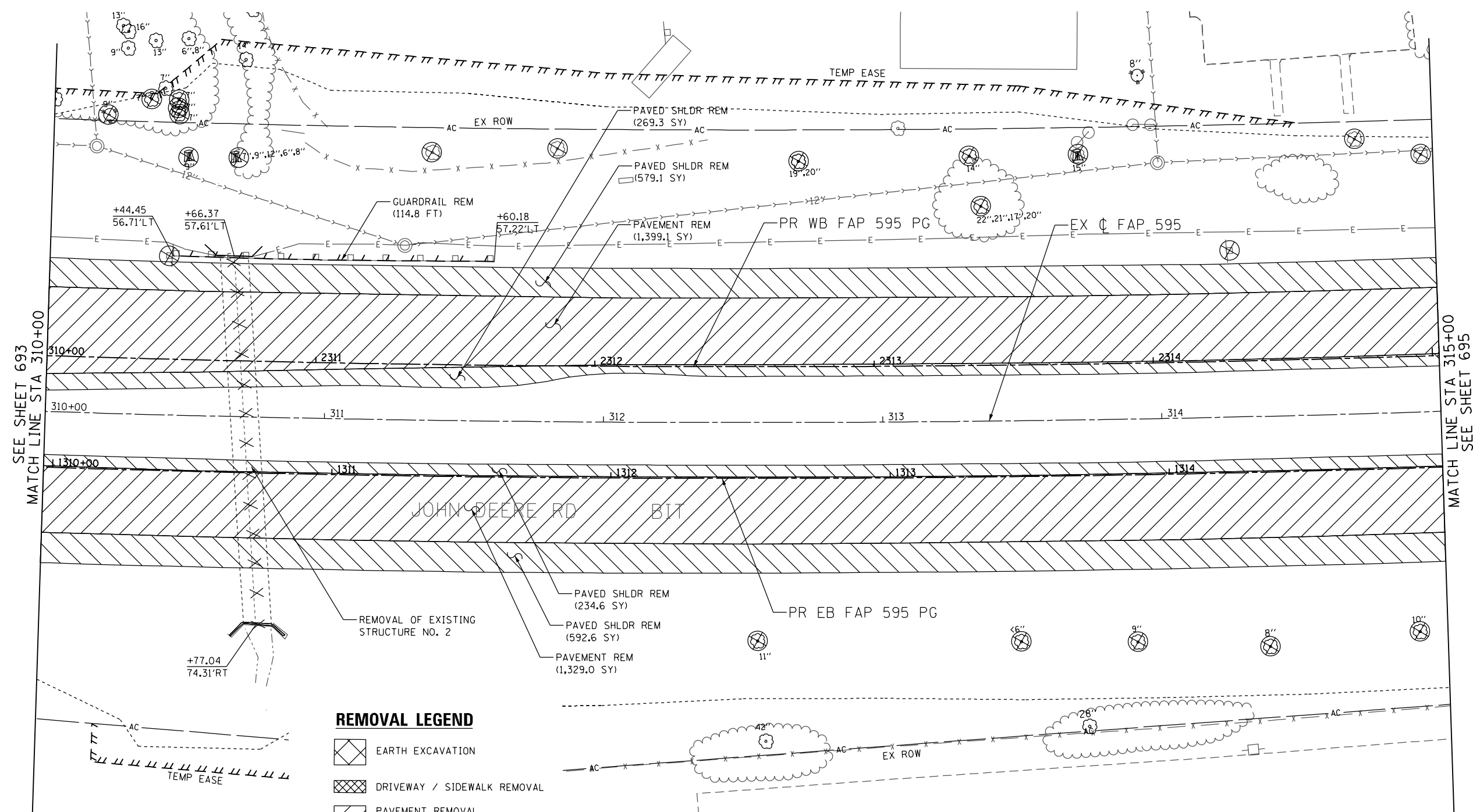
**STATE OF ILLINOIS  
DEPARTMENT OF TRANSPORTATION**

**FAP 595 (JOHN DEERE ROAD)  
REMOVAL PLAN**

SCALE: 1"=20'    SHEET NO. OF SHEETS    STA. TO STA.

F.A.P. RTE.	SECTION	COUNTY	TOTAL SHEETS	SHEET NO.
595	(142-1, 142)R	ROCK ISLAND	1353	693
CONTRACT NO. 64883				
FED. ROAD DIST. NO. 1   ILLINOIS FED. AID PROJECT				

REM-10



SEE SHEET 693  
MATCH LINE STA 310+00

MATCH LINE STA 315+00  
SEE SHEET 695

- REMOVAL LEGEND**
- EARTH EXCAVATION
  - DRIVEWAY / SIDEWALK REMOVAL
  - PAVEMENT REMOVAL
  - PAVED SHOULDER REMOVAL
  - HMA SURFACE REMOVAL 2 1/4"
  - CURB & GUTTER REMOVAL
  - TREE REMOVAL
  - INLET REMOVAL
  - MANHOLE REMOVAL
  - SIGN REMOVAL
  - STORM SEWER / CULVERT REMOVAL
  - LIMITS OF CONSTRUCTION



FILE NAME = P:\2011\ME11008\_PTB155-26\_IL5\_JDR\_Crorbac2-JDR\Sheets\0264883-sht-rem-JDR\_11.dgn  
 PLOT SCALE = 40,000 in.  
 USER NAME = Millennium Professional Services



2600 Warrenville Road, Suite 203, Downers Grove, IL 60515-1761  
 630.705.0110 voice, 630.839.2566 fax  
 www.mps-il.com  
**MILLENNIA PROFESSIONAL SERVICES**

DESIGNED - JP	REVISED -
DRAWN - JP	REVISED -
CHECKED - TVN	REVISED -
DATE - 12/18/2014	REVISED -

**STATE OF ILLINOIS**  
**DEPARTMENT OF TRANSPORTATION**

**FAP 595 (JOHN DEERE ROAD)**  
**REMOVAL PLAN**













SCALE: 1"=20'    SHEET NO.    OF    SHEETS    STA.    TO    STA.

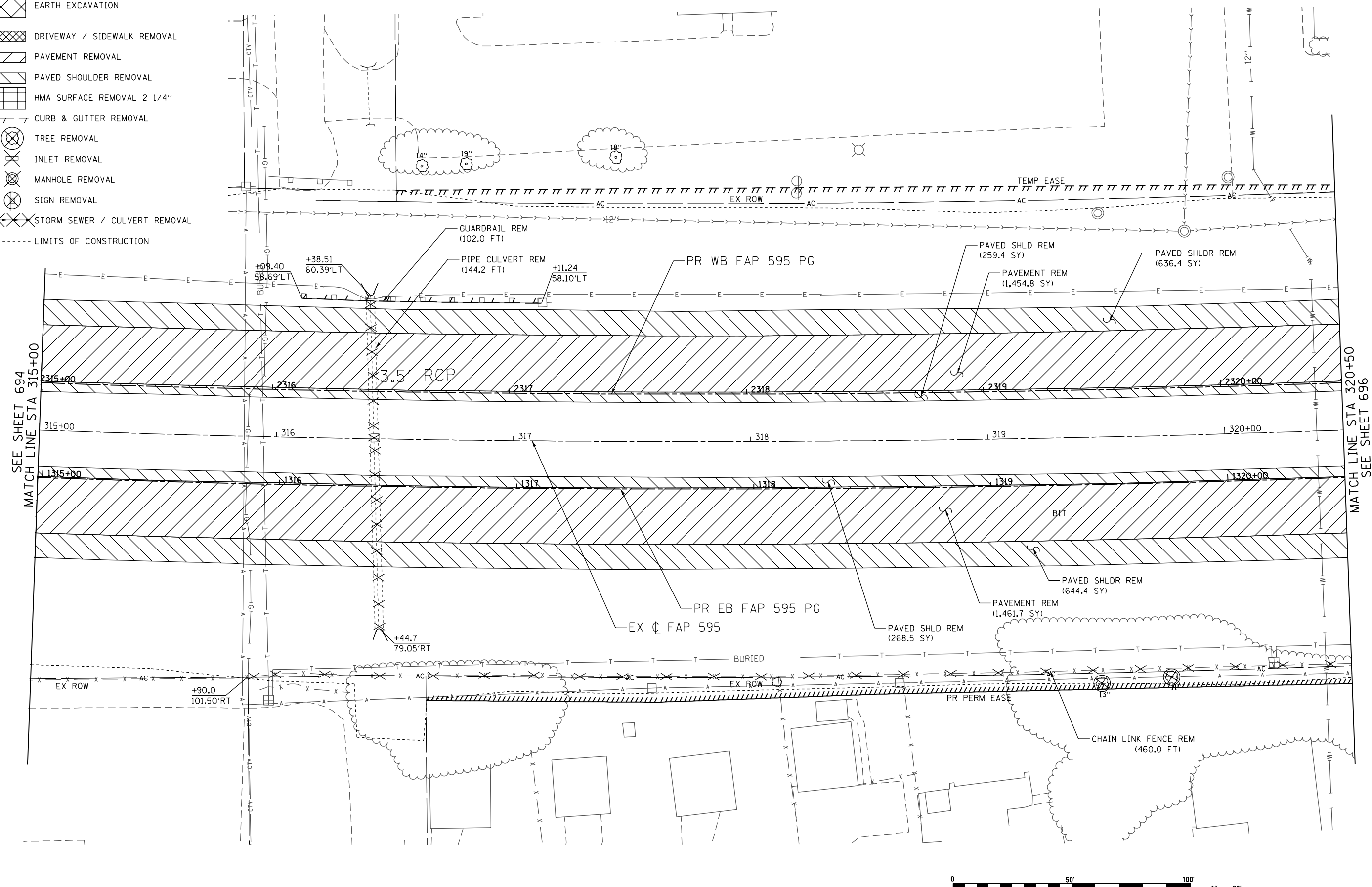
F.A.P. RTE.	SECTION	COUNTY	TOTAL SHEETS	SHEET NO.
595	(142-1, 142)R	ROCK ISLAND	1353	694
CONTRACT NO. 64B83				
FED. ROAD DIST. NO. 1   ILLINOIS   FED. AID PROJECT				

REM-11

P:\2011\ME11008\_PTB155-26\_IL5\_JDR\_Crorbac2-JDR\Sheets\0264883-sht-rem-JDR\_11.dgn

**REMOVAL LEGEND**

-  EARTH EXCAVATION
-  DRIVEWAY / SIDEWALK REMOVAL
-  PAVEMENT REMOVAL
-  PAVED SHOULDER REMOVAL
-  HMA SURFACE REMOVAL 2 1/4"
-  CURB & GUTTER REMOVAL
-  TREE REMOVAL
-  INLET REMOVAL
-  MANHOLE REMOVAL
-  SIGN REMOVAL
-  STORM SEWER / CULVERT REMOVAL
-  LIMITS OF CONSTRUCTION



FILE NAME = P:\2011\NE11009.PT8155-26\_IL5\_JDR\_Ciorba\C2-JDR\Sheets\0264883-shr-rem-JDR\_12.dgn  
 PLOT SCALE = 40,0000 in.  
 USER NAME = Millennium Professional Services



2600 Warrenville Road, Suite 203, Downers Grove, IL 60515-1761  
 630.785.0110 voice, 630.839.2566 fax  
 www.mps-il.com  
**MILLENNIA PROFESSIONAL SERVICES**

DESIGNED - JP	REVISED -
DRAWN - JP	REVISED -
CHECKED - TVN	REVISED -
DATE - 12/18/2014	REVISED -

**STATE OF ILLINOIS**  
**DEPARTMENT OF TRANSPORTATION**

**FAP 595 (JOHN DEERE ROAD)**  
**REMOVAL PLAN**


SCALE: 1"=20'    SHEET NO. OF SHEETS    STA. TO STA.

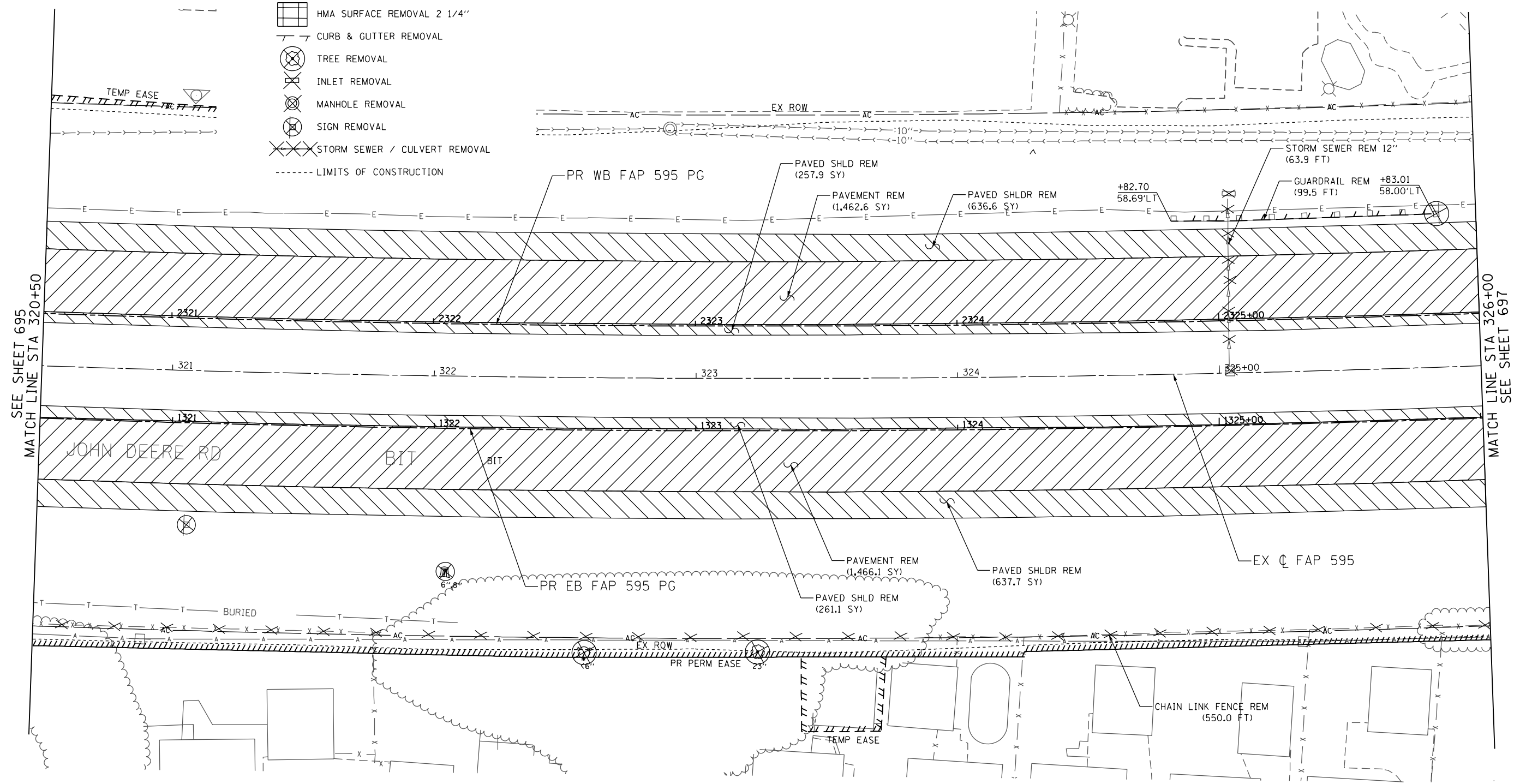
F.A.P. RTE.	SECTION	COUNTY	TOTAL SHEETS	SHEET NO.
595	(142-1, 142R)	ROCK ISLAND	1353	695
CONTRACT NO. 64B83				
FED. ROAD DIST. NO. 1 ILLINOIS FED. AID PROJECT				

REM-12



### REMOVAL LEGEND

-  EARTH EXCAVATION
-  DRIVEWAY / SIDEWALK REMOVAL
-  PAVEMENT REMOVAL
-  PAVED SHOULDER REMOVAL
-  HMA SURFACE REMOVAL 2 1/4"
-  CURB & GUTTER REMOVAL
-  TREE REMOVAL
-  INLET REMOVAL
-  MANHOLE REMOVAL
-  SIGN REMOVAL
-  STORM SEWER / CULVERT REMOVAL
-  LIMITS OF CONSTRUCTION



SEE SHEET 695  
MATCH LINE STA 320+50

MATCH LINE STA 326+00  
SEE SHEET 697



REM-13

FILE NAME = P:\2011\ME11008\_PTB155-26\_IL5\_JDR\_Corbo\C2-JDR\Sheets\0264883-shr-rem-JDR\_13.dgn  
 PLOT SCALE = 40/2000 = 1/50  
 USER NAME = Millennium Professional Services



2600 Warrenville Road, Suite 203, Downers Grove, IL 60515-1761  
 630.785.0110 voice, 630.839.2566 fax  
 www.mps-il.com  
**MILLENNIA PROFESSIONAL SERVICES**

DESIGNED - JP	REVISED -
DRAWN - JP	REVISED -
CHECKED - TVN	REVISED -
DATE - 12/18/2014	REVISED -

**STATE OF ILLINOIS**  
**DEPARTMENT OF TRANSPORTATION**

**FAP 595 (JOHN DEERE ROAD)**  
**REMOVAL PLAN**













SCALE: 1"=20'    SHEET NO.    OF    SHEETS    STA.    TO    STA.

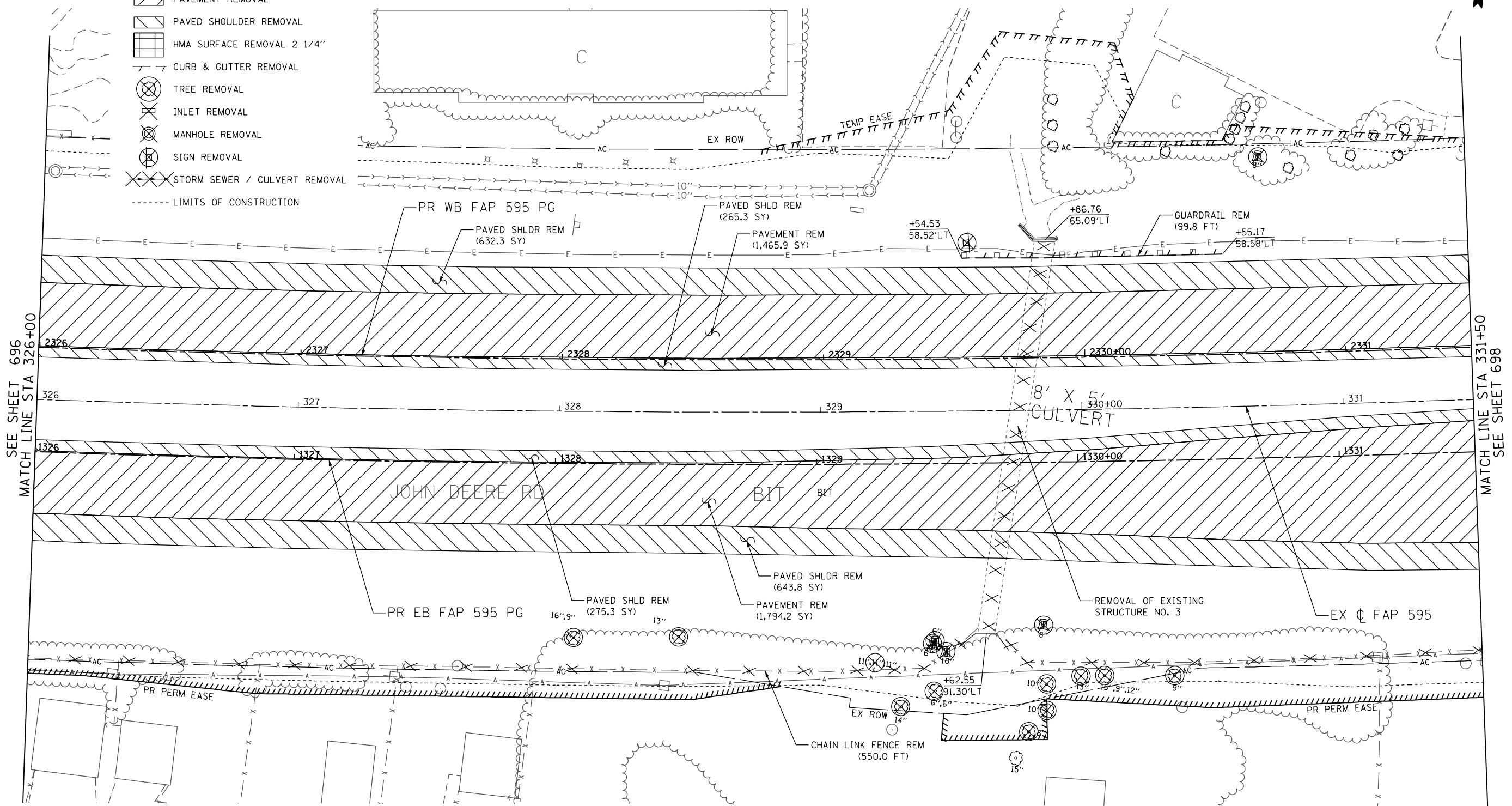
F.A.P. RTE.	SECTION	COUNTY	TOTAL SHEETS	SHEET NO.
595	(142-1, 142)R	ROCK ISLAND	1353	696
CONTRACT NO. 64B83				
FED. ROAD DIST. NO. 1   ILLINOIS FED. AID PROJECT				

P:\2011\ME11008\_PTB155-26\_IL5\_JDR\_Corbo\C2-JDR\Sheets\0264883-shr-rem-JDR\_13.dgn



**REMOVAL LEGEND**

-  EARTH EXCAVATION
-  DRIVEWAY / SIDEWALK REMOVAL
-  PAVEMENT REMOVAL
-  PAVED SHOULDER REMOVAL
-  HMA SURFACE REMOVAL 2 1/4"
-  CURB & GUTTER REMOVAL
-  TREE REMOVAL
-  INLET REMOVAL
-  MANHOLE REMOVAL
-  SIGN REMOVAL
-  STORM SEWER / CULVERT REMOVAL
-  LIMITS OF CONSTRUCTION



SEE SHEET 696  
MATCH LINE STA 326+00

MATCH LINE STA 331+50  
SEE SHEET 698



REM-14

FILE NAME = P:\2011\NE11008.PT\155-26\_IL5\_JDR\_Corba\C2-JDR\Sheets\0264883-shr-rem-JDR\_14.dgn  
PLOT SCALE = 40,000 in  
USER NAME = Millennium Professional Services



2600 Warrenville Road, Suite 203, Downers Grove, IL 60515-1761  
630.785.0110 voice, 630.839.2566 fax  
www.mps-il.com  
**MILLENNIA PROFESSIONAL SERVICES**

DESIGNED - JP	REVISED -
DRAWN - JP	REVISED -
CHECKED - TVN	REVISED -
DATE - 12/18/2014	REVISED -

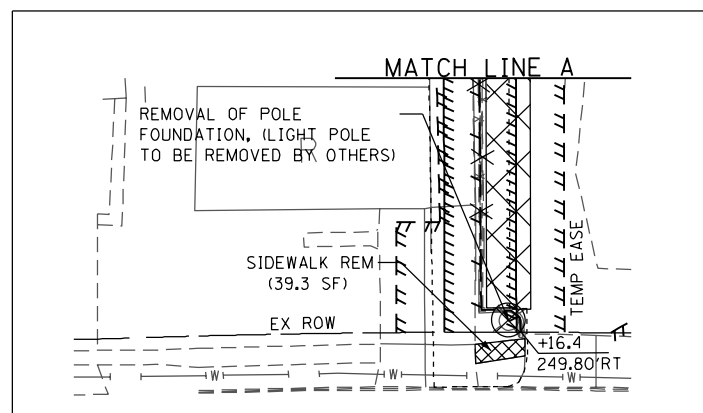
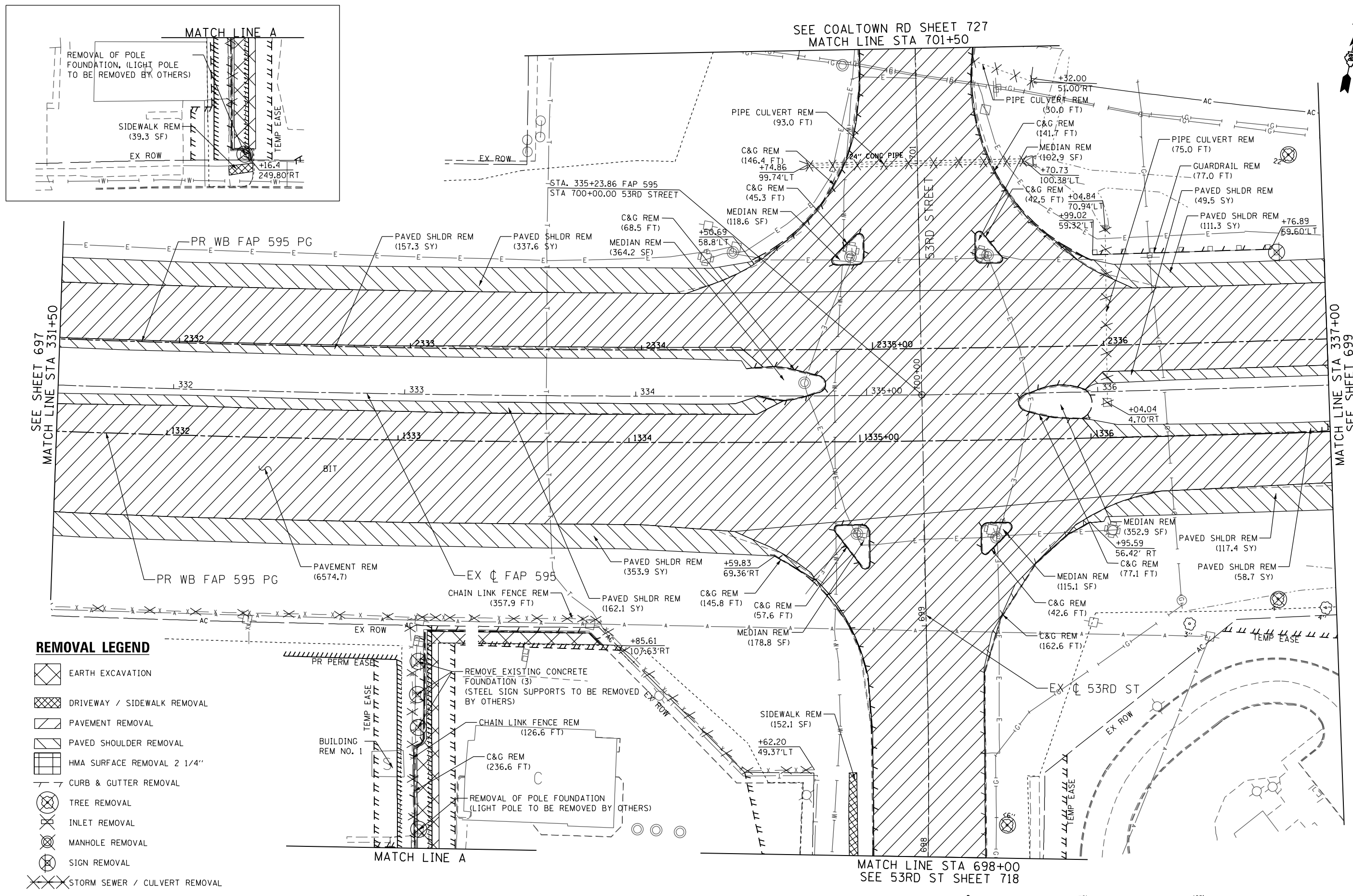
**STATE OF ILLINOIS  
DEPARTMENT OF TRANSPORTATION**

**FAP 595 (JOHN DEERE ROAD)  
REMOVAL PLAN**

SCALE: 1"=20'    SHEET NO.    OF    SHEETS    STA.    TO    STA.

F.A.P. RTE.	SECTION	COUNTY	TOTAL SHEETS	SHEET NO.
595	(142-1, 142R)	ROCK ISLAND	1353	697
CONTRACT NO. 64B83				
FED. ROAD DIST. NO. 1 ILLINOIS FED. AID PROJECT				

P:\2011\NE11008.PT\155-26\_IL5\_JDR\_Corba\C2-JDR\Sheets\0264883-shr-rem-JDR\_14.dgn



- REMOVAL LEGEND**
- EARTH EXCAVATION
  - DRIVEWAY / SIDEWALK REMOVAL
  - PAVEMENT REMOVAL
  - PAVED SHOULDER REMOVAL
  - HMA SURFACE REMOVAL 2 1/4"
  - CURB & GUTTER REMOVAL
  - TREE REMOVAL
  - INLET REMOVAL
  - MANHOLE REMOVAL
  - SIGN REMOVAL
  - STORM SEWER / CULVERT REMOVAL
  - LIMITS OF CONSTRUCTION



FILE NAME = P:\2011\ME11009\_PTB155-26\_IL5\_JDR\_Ciorba\C2-JDR\Sheets\0264883-shr-rem-JDR\_15.dgn  
 PLOT SCALE = 4020000 7 in.  
 USER NAME = Millennium Professional Services



2600 Warrenville Road, Suite 203, Downers Grove, IL 60515-1761  
 630.785.0110 voice, 630.839.2566 fax  
 www.mps-il.com  
**MILLENNIA PROFESSIONAL SERVICES**

DESIGNED - JP	REVISED -
DRAWN - JP	REVISED -
CHECKED - TVN	REVISED -
DATE - 12/18/2014	REVISED -

**STATE OF ILLINOIS**  
**DEPARTMENT OF TRANSPORTATION**

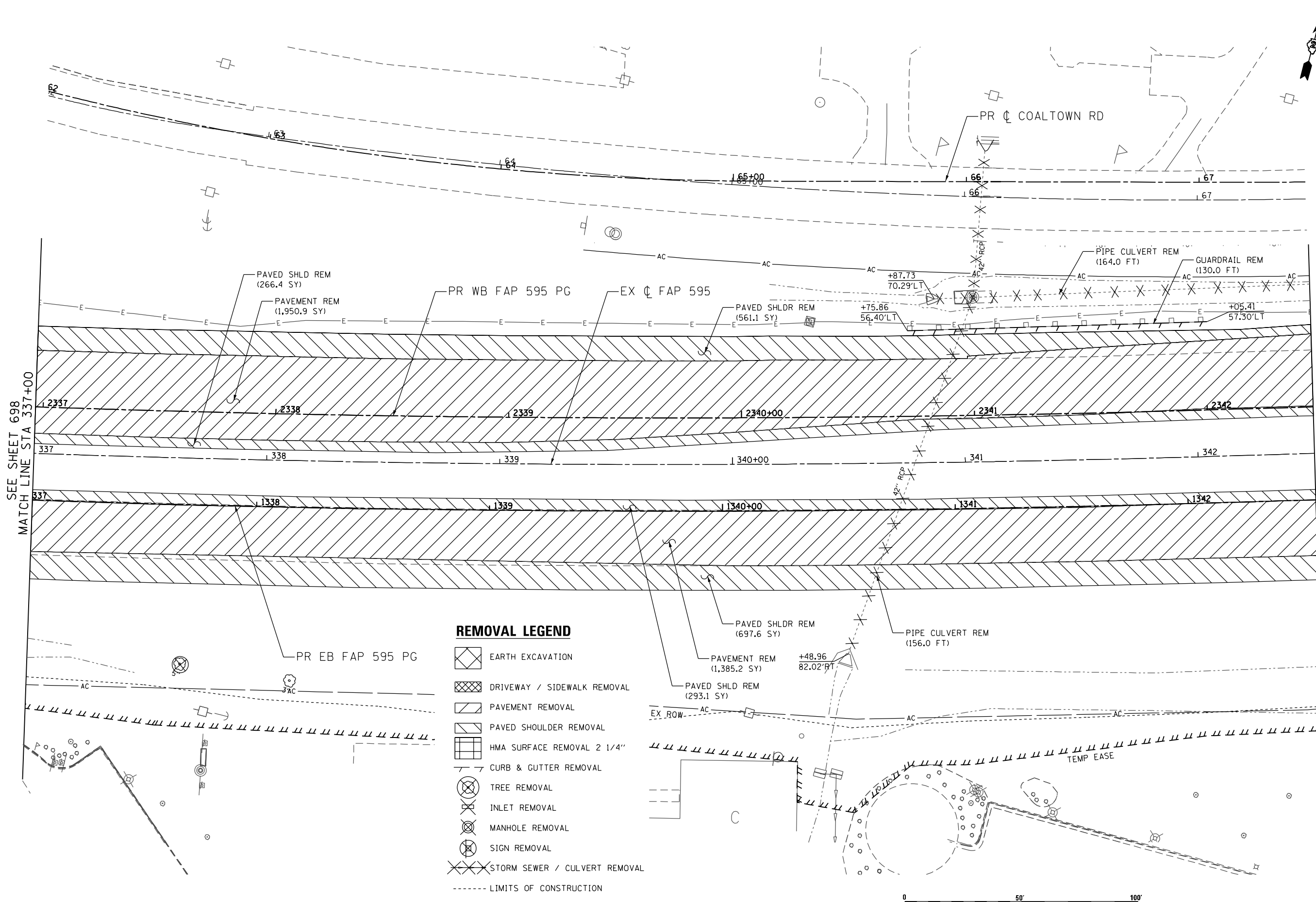
**FAP 595 (JOHN DEERE ROAD)**  
**REMOVAL PLAN**

SCALE: 1"=20'    SHEET NO. OF SHEETS    STA. TO STA.

F.A.P. RTE.	SECTION	COUNTY	TOTAL SHEETS	SHEET NO.
595	(142-1, 142R)	ROCK ISLAND	1353	698
CONTRACT NO. 64B83				
FED. ROAD DIST. NO. 1   ILLINOIS FED. AID PROJECT				

REM-15

P:\2011\ME11009\_PTB155-26\_IL5\_JDR\_Ciorba\C2-JDR\Sheets\0264883-shr-rem-JDR\_15.dgn



- REMOVAL LEGEND**
- EARTH EXCAVATION
  - DRIVEWAY / SIDEWALK REMOVAL
  - PAVEMENT REMOVAL
  - PAVED SHOULDER REMOVAL
  - HMA SURFACE REMOVAL 2 1/4"
  - CURB & GUTTER REMOVAL
  - TREE REMOVAL
  - INLET REMOVAL
  - MANHOLE REMOVAL
  - SIGN REMOVAL
  - STORM SEWER / CULVERT REMOVAL
  - LIMITS OF CONSTRUCTION



FILE NAME = P:\2011\ME11009.PTBI55-26.IL5.JDR.Ciorba\C2-JDR\Sheets\0264883-shr-rem-JDR\_16.dgn  
 PLOT SCALE = 40,000 in.  
 USER NAME = Millennium Professional Services



2600 Warrenville Road, Suite 203, Downers Grove, IL 60515-1761  
 630.705.0110 voice, 630.839.2566 fax  
 www.mps-il.com  
**MILLENNIA PROFESSIONAL SERVICES**

DESIGNED - JP	REVISED -
DRAWN - JP	REVISED -
CHECKED - TVN	REVISED -
DATE - 12/18/2014	REVISED -

**STATE OF ILLINOIS**  
**DEPARTMENT OF TRANSPORTATION**

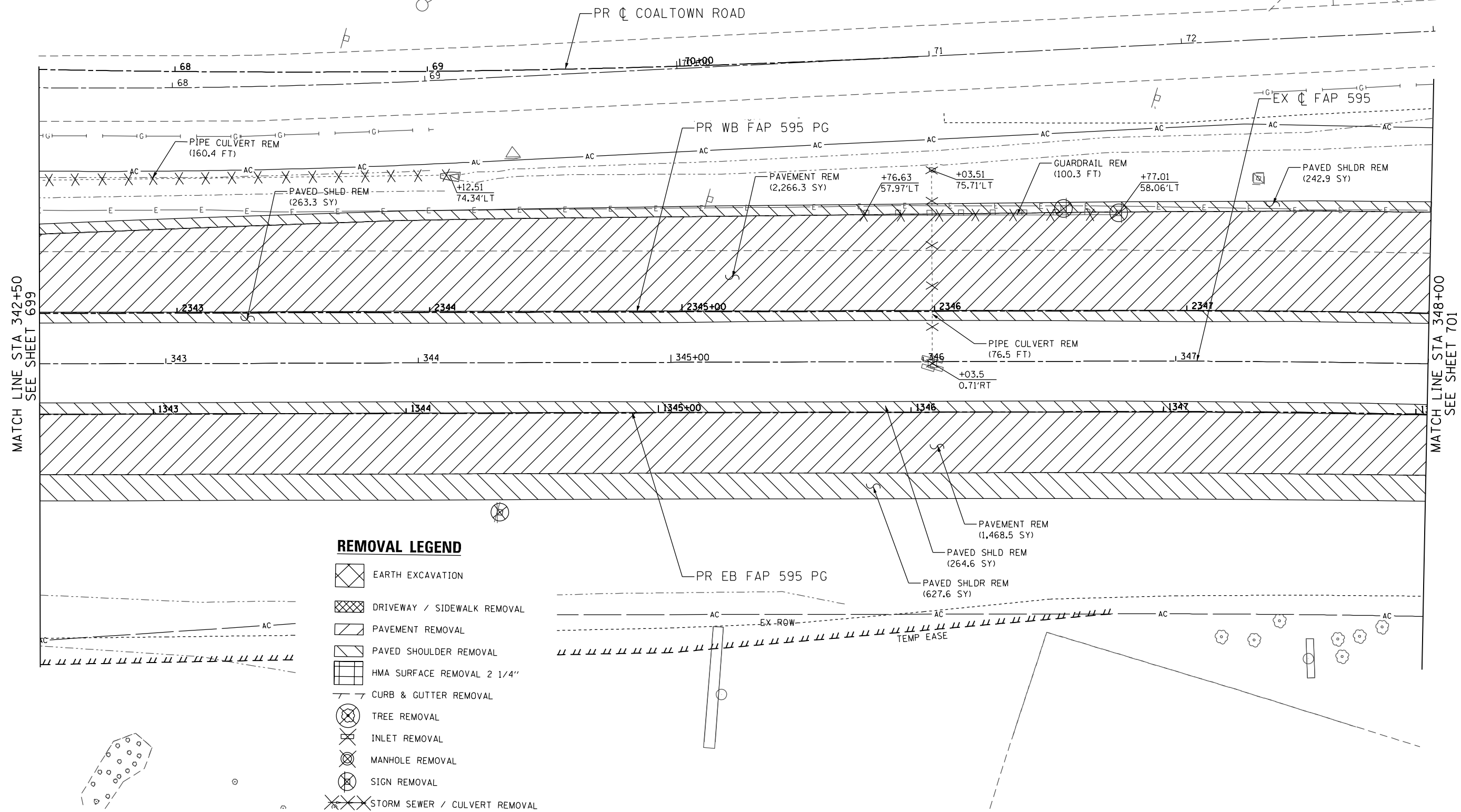
**FAP 595 (JOHN DEERE ROAD)**  
**REMOVAL PLAN**

SCALE: 1"=20'    SHEET NO. OF SHEETS    STA. TO STA.

F.A.P. RTE.	SECTION	COUNTY	TOTAL SHEETS	SHEET NO.
595	(142-1, 142R)	ROCK ISLAND	1353	699
CONTRACT NO. 64B83				
FED. ROAD DIST. NO. 1   ILLINOIS FED. AID PROJECT				

REM-16

P:\2011\ME11009.PTBI55-26.IL5.JDR.Ciorba\C2-JDR\Sheets\0264883-shr-rem-JDR\_16.dgn



MATCH LINE STA 342+50  
SEE SHEET 699

MATCH LINE STA 348+00  
SEE SHEET 701

- REMOVAL LEGEND**
- EARTH EXCAVATION
  - DRIVEWAY / SIDEWALK REMOVAL
  - PAVEMENT REMOVAL
  - PAVED SHOULDER REMOVAL
  - HMA SURFACE REMOVAL 2 1/4"
  - CURB & GUTTER REMOVAL
  - TREE REMOVAL
  - INLET REMOVAL
  - MANHOLE REMOVAL
  - SIGN REMOVAL
  - STORM SEWER / CULVERT REMOVAL
  - LIMITS OF CONSTRUCTION



FILE NAME = P:\2011\ME11008.PTBI55-26.IL5.JDR.Ciorba\C2-JDR\Sheets\0264883-shr-rem-JDR.17.dgn  
PLOT SCALE = 40,000 in.  
USER NAME = Millennium Professional Services



2600 Warrenville Road, Suite 203, Downers Grove, IL 60515-1761  
630.785.0110 voice, 630.839.2566 fax  
www.mps-il.com

**MILLENNIA PROFESSIONAL SERVICES**

DESIGNED - JP	REVISED -
DRAWN - JP	REVISED -
CHECKED - TVN	REVISED -
DATE - 12/18/2014	REVISED -

**STATE OF ILLINOIS  
DEPARTMENT OF TRANSPORTATION**

**FAP 595 (JOHN DEERE ROAD)  
REMOVAL PLAN**

SCALE: 1"=20'    SHEET NO. OF SHEETS    STA. TO STA.

F.A.P. RTE.	SECTION	COUNTY	TOTAL SHEETS	SHEET NO.
595	(142-1, 142R)	ROCK ISLAND	1353	700
CONTRACT NO. 64B83				
FED. ROAD DIST. NO. 1 ILLINOIS FED. AID PROJECT				

REM-17