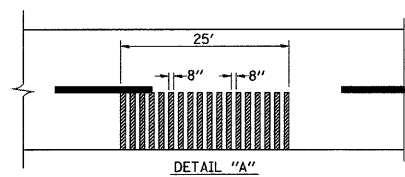
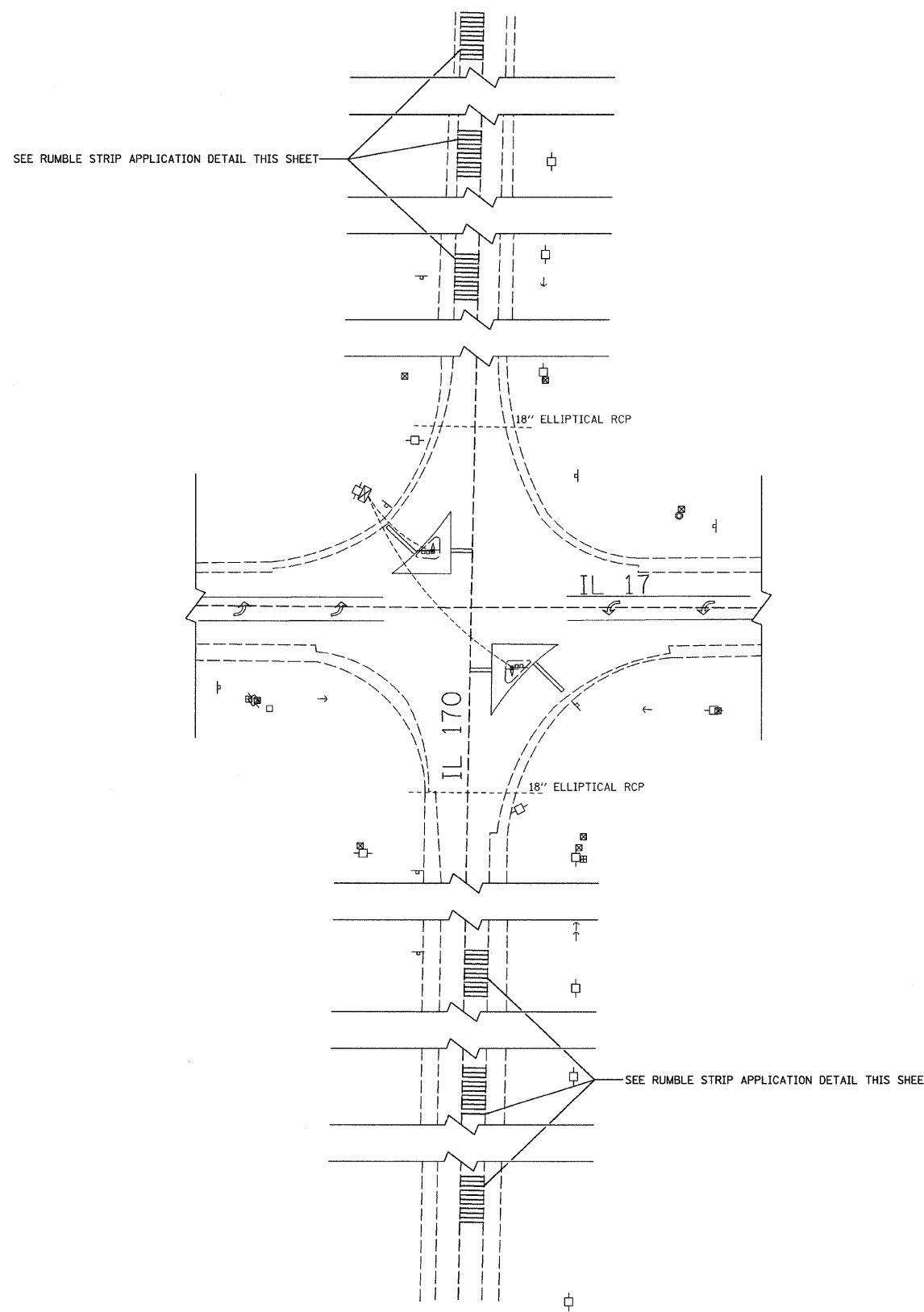

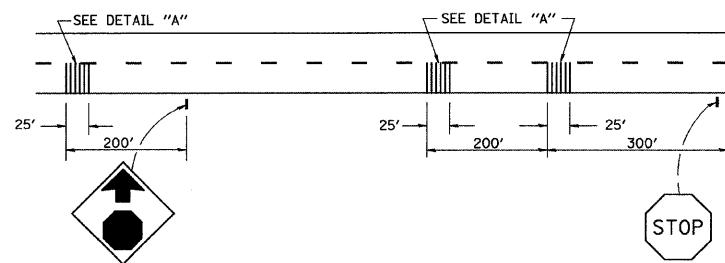


F.A.P. RTE.	SECTION	COUNTY	TOTAL SHEETS	SHEET NO.
649	28 N & I	LIVINGSTON	6	6
STA.		TO STA.		
FED. ROAD DIST. NO.		ILLINOIS	FED. AID PROJECT	

GRAPHIC SCALE



NOTE: THE 25-FOOT RUMBLE AREA HAS 8-INCH LENGTHS OF TREATED SURFACE STRETCHED ACROSS THE WIDTH OF APPROACH LANE, EACH SEPARATED BY 8 INCHES OF EXISTING PAVEMENT.



RUMBLE STRIP APPLICATION DETAIL

SCHEDULE OF QUANTITIES

ITEM NO.	DESCRIPTION	UNIT	TOTAL QUANTITY
Z0055300	RUMBLE STRIPS	EACH	6

PLOT DATE = 04/08  
 FILE NAME = T3RUMBLE.DGN  
 USER NAME = JLS

REVISIONS	
NAME	DATE

ILLINOIS DEPARTMENT OF TRANSPORTATION  
 RUMBLE STRIP PLAN  
 FAP 649 (IL 17)  
 SECTION 28 N & I  
 LIVINGSTON COUNTY

SCALE: VERT. 1" = 40'  
 HORIZ. 1" = 40'  
 DATE 05/08

DRAWN BY NOE  
 CHECKED BY JLS