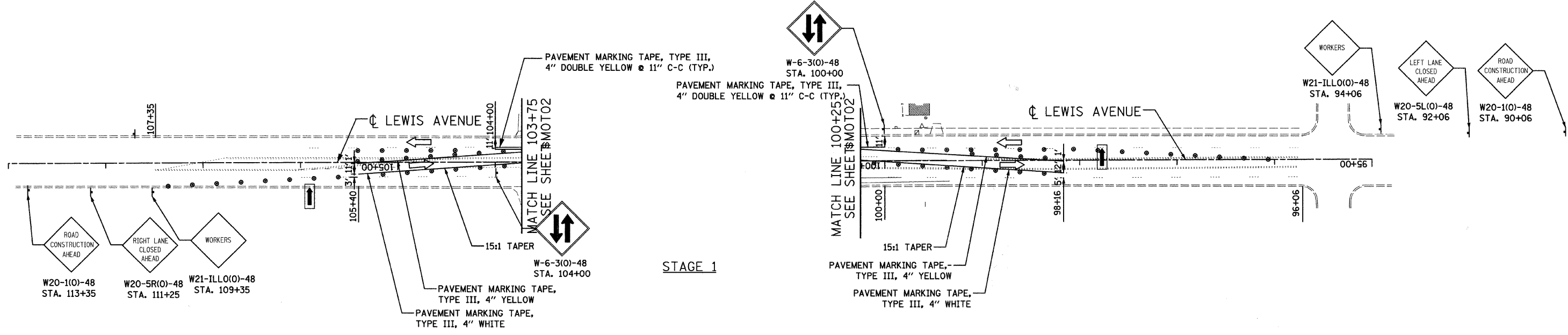
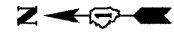


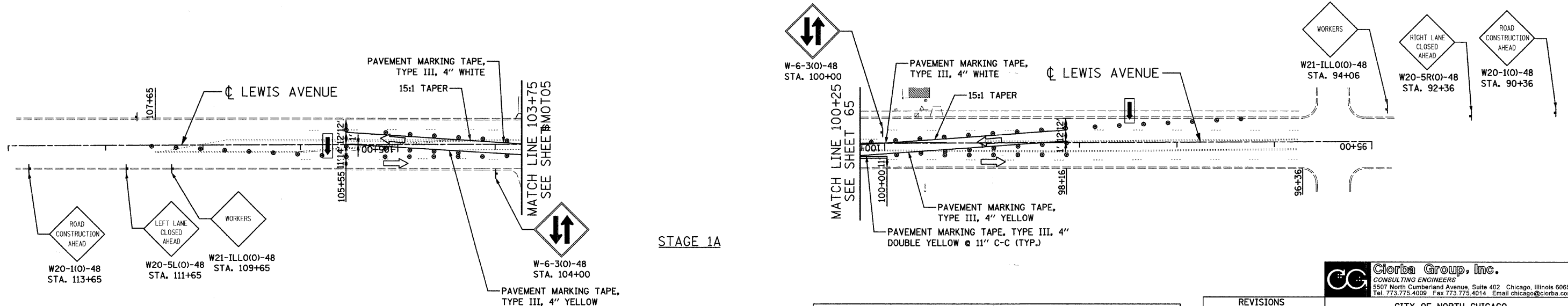
F.A.U. RTE.	SECTION	COUNTY	TOTAL SHEETS	SHEET NO.
1230	03-00159-00-PV	LAKE	262	66
STA. 222+00 TO STA. 252+00		FED. ROAD DIST. NO. 1 ILLINOIS FED. AID PROJECT		

CONTRACT: 83828

UTILIZE THE TRAFFIC CONTROL PLAN FOR LEWIS AVENUE ONLY WHEN WORK IS BEING PERFORMED AT THE INTERSECTION OF MARTIN LUTHER KING JR. DRIVE AND LEWIS AVENUE.



STAGE 1



STAGE 1A

LEGEND

[Symbol]	TYPE III BARRICADE	TYPE II BARRICADE OR DRUM W/ MONODIRECTIONAL STEADY BURNING LIGHT (SPACED @ 50' CENTERS IN TANGENTS, 25' CENTERS IN TAPERS)
[Symbol]	WORK ZONE	SIGN ON PERMANENT OR TEMPORARY SUPPORT
[Symbol]	ARROW BOARD	

REVISIONS	
NAME	DATE

Clorba Group, Inc.
CONSULTING ENGINEERS
5507 North Cumberland Avenue, Suite 402 Chicago, Illinois 60656
Tel. 773.775.4009 Fax 773.775.4014 Email chicago@clorba.com

CITY OF NORTH CHICAGO
MARTIN LUTHER KING JR. DRIVE IMPROVEMENTS
TRAFFIC CONTROL AND PROTECTION
LEWIS AVENUE
STAGE 1 AND 1A

SCALE: 1"=50'
DATE: APRIL, 2008
DRAWN BY: BWS
CHECKED BY: MJL

DATE: 6/20/2008
TIME: 3:45:21 PM
FILENAME: N:\PROJ\5161\Design\MOT\Sheets\07-5161-MOT-LEWIS.dgn