

DATE: 7/1/2008 TIME: 3:28:28 PM

FILENAME: N:\PROJ\151611\Design\Xsections\15161-mk-sheet.dgn

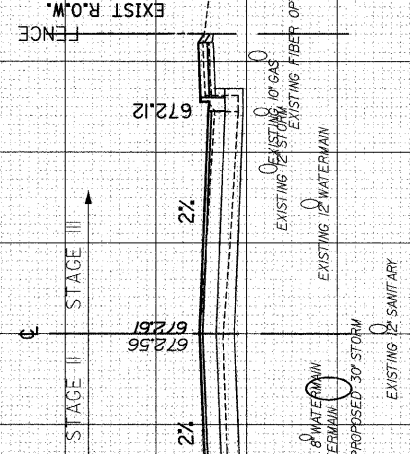
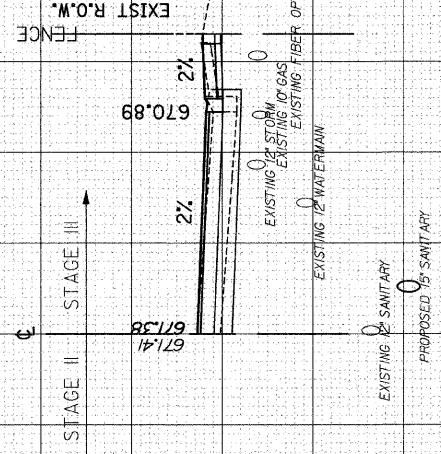
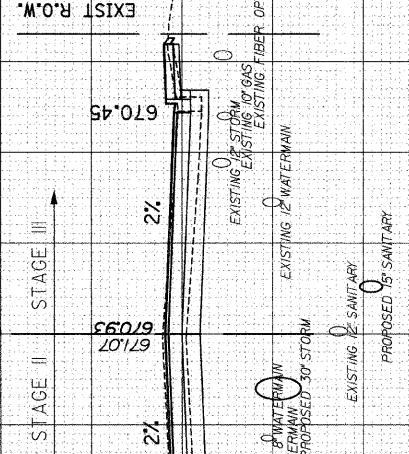
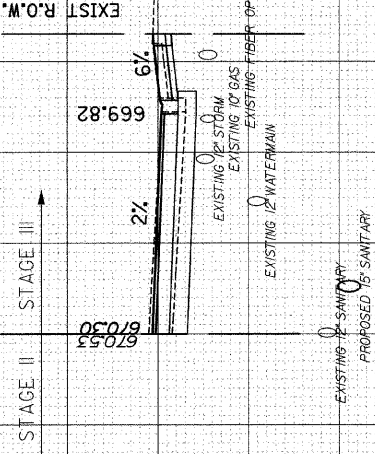
ORIGINAL SURVEY PLOTTED TEMPLATE AREAS CHECKED

FINAL SURVEY PLOTTED TEMPLATE AREAS CHECKED

BY: _____ DATE: _____

BY: _____ DATE: _____

F.A. RTE. 1230	SECTION 03-00159-00-PV	COUNTY LAKE	TOTAL SHEETS 262	SHEET NO. 233
STA. 237+50		TO STA. 238+23.43		
FED. ROAD DIST. NO. 1		ILLINOIS FED. AID PROJECT		
CONTRACT: 85828				



ITEM	STAGE II	STAGE III	TOTAL
EARTH EXCAVATION (SF)	0	0	0
EMBANKMENT (SF)	0	0	0
SPECIAL WASTE (SF)	0	0	0
HAZARDOUS WASTE (SF)	0	0	0
REMOVAL OF UNSUITABLE MATERIAL (SF)	0	0	0

ITEM	STAGE II	STAGE III	TOTAL
EARTH EXCAVATION (SF)	19	13	32
EMBANKMENT (SF)	0	0	0
SPECIAL WASTE (SF)	0	0	0
HAZARDOUS WASTE (SF)	0	0	0
REMOVAL OF UNSUITABLE MATERIAL (SF)	0	0	0

MARTIN LUTHER KING JR. DRIVE