

F.A.P. RTE.	SECTION	COUNTY	TOTAL SHEETS	SHEET NO.
71	D5 EAB CONTROL 2015-1	DEWITT	5	1
		ILLINOIS	CONTRACT NO. 70A82	

STATE OF ILLINOIS
DEPARTMENT OF TRANSPORTATION
DIVISION OF HIGHWAYS

PROPOSED HIGHWAY PLANS

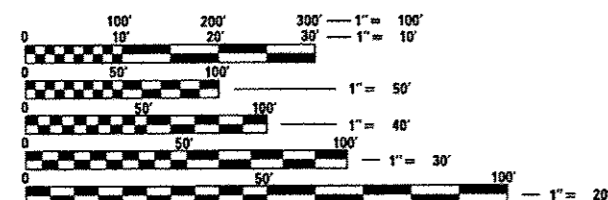
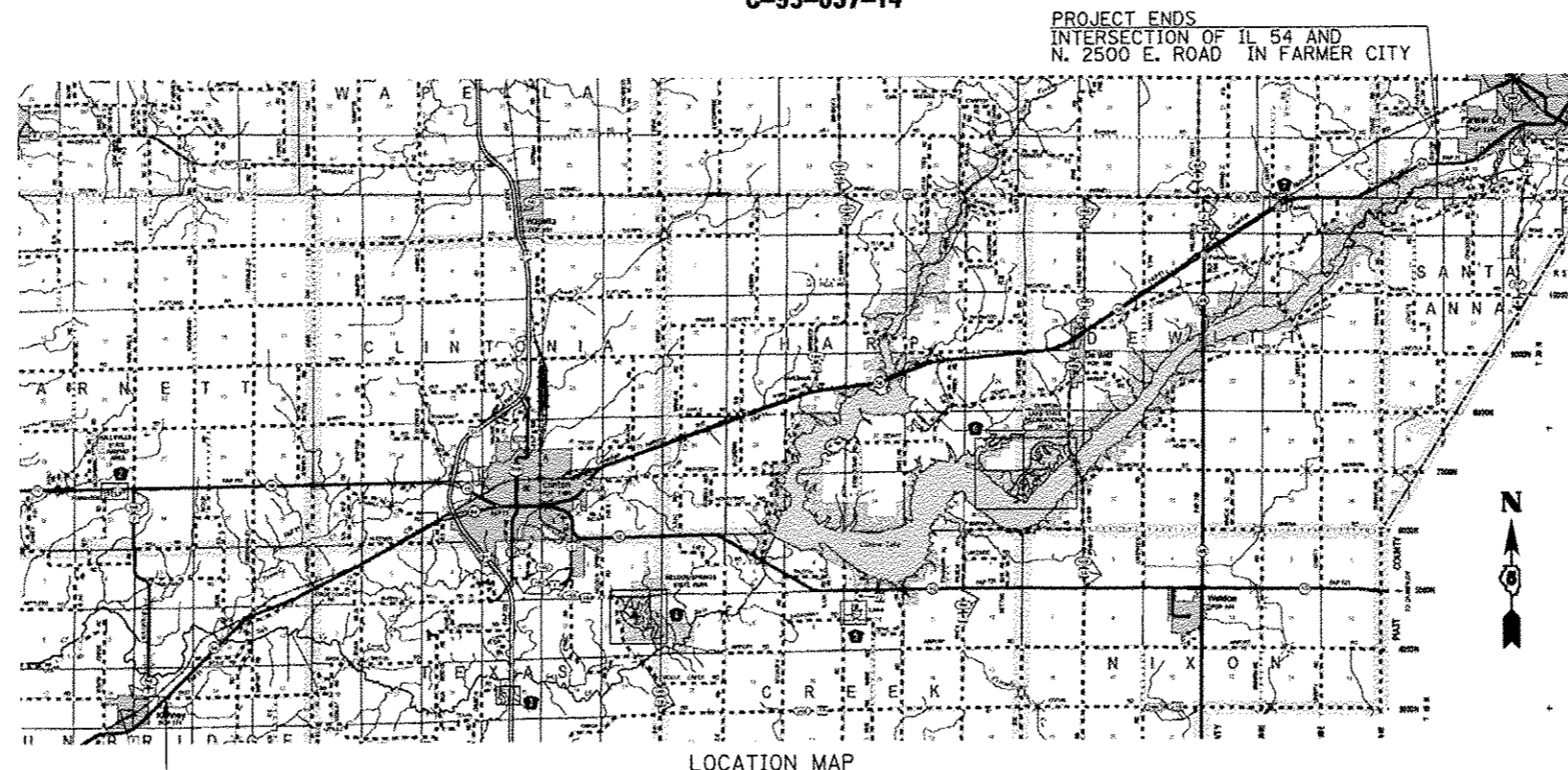
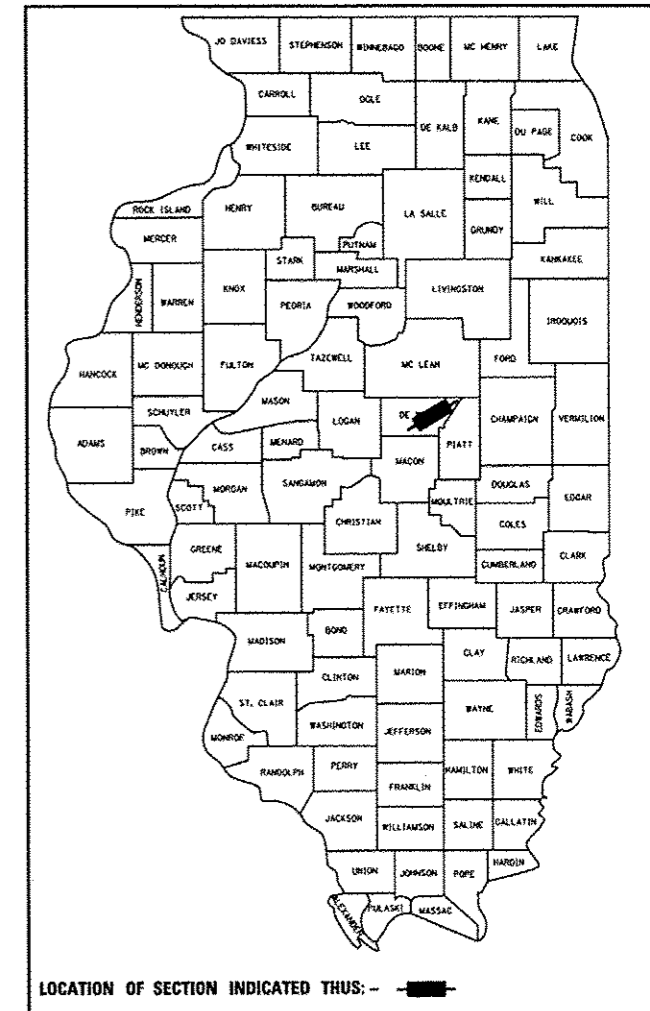
FAP ROUTE 71 (IL 54)
SECTION D5 EAB CONTROL 2015-1

EMERALD ASH BORER CONTROL
KENNEY TO FARMER CITY
DEWITT COUNTY

C-95-037-14

FOR INDEX OF SHEETS, SEE SHEET NO. 2

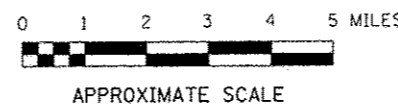
D-95-037-14



FULL SIZE PLANS HAVE BEEN PREPARED USING STANDARD ENGINEERING SCALES. REDUCED SIZED PLANS WILL NOT CONFORM TO STANDARD SCALES. IN MAKING MEASUREMENTS ON REDUCED PLANS, THE ABOVE SCALES MAY BE USED.

J.U.L.I.E.
JOINT UTILITY LOCATION INFORMATION FOR EXCAVATION
1-800-892-0123
OR 811 TOWNSHIPS
TEXAS, CLINTONIA, HARP, DEWITT AND SANTA ANNA

PROJECT ENGINEER JASON STULTS
PROJECT MANAGER RUSTIN KEYS
DESIGNER BRIAN CASTRO
(217) 465-4181
CONTRACT NO. 70A82



GROSS LENGTH = 114,787.20 FT. = 21.740 MILE
NET LENGTH = 114,787.20 FT. = 21.740 MILE

STATE OF ILLINOIS
DEPARTMENT OF TRANSPORTATION
DIVISION OF HIGHWAYS

SUBMITTED JUNE 25 2014
Kensil A. Barnath
DEPUTY DIRECTOR OF HIGHWAYS, REGION ENGINEER

AUG 15 2014
John D. Baranzelli, P.E. Jr.
ENGINEER OF DESIGN AND ENVIRONMENT

AUG 15 2014
Omer Osman, P.E. Jr.
DIRECTOR OF HIGHWAYS, CHIEF ENGINEER

PRINTED BY THE AUTHORITY
OF THE STATE OF ILLINOIS