

STATE OF ILLINOIS  
DEPARTMENT OF TRANSPORTATION  
DIVISION OF HIGHWAYS

**PROPOSED  
HIGHWAY PLANS**

FAU 8379 (US RTE 45)  
SECTION (12R)N  
PROJECT: AC M-8379(001)  
RESURFACING AND RIGHT TURN LANE  
EFFINGHAM COUNTY

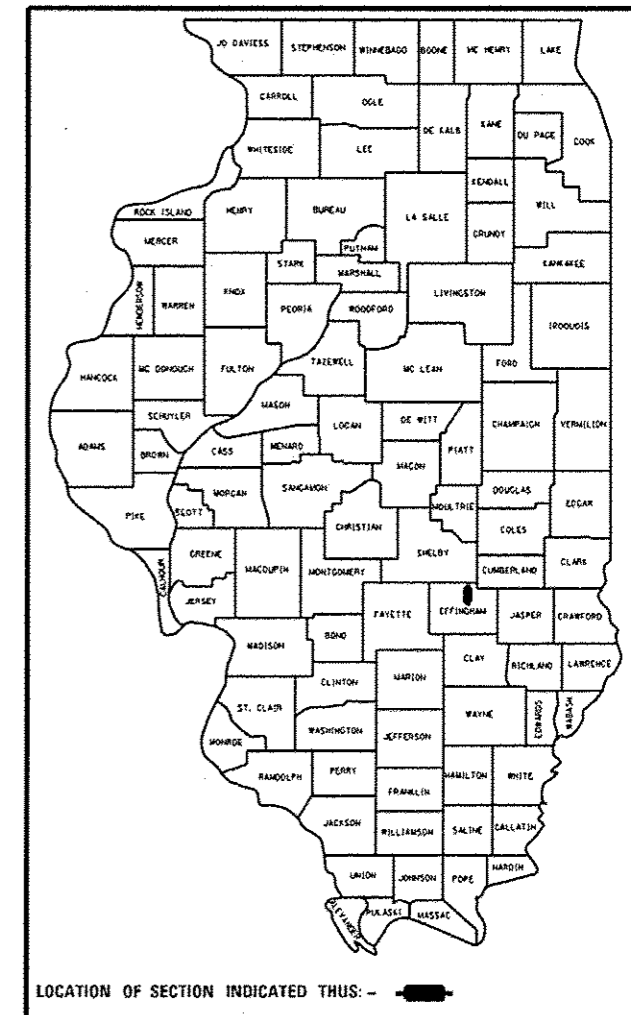
C-97-001-08

FOR INDEX OF SHEETS, SEE SHEET NO. 2

F.A.U. RTE.	SECTION	COUNTY	TOTAL SHEETS	SHEET NO.
8379	12R)N	Effingham	36	1
ILLINOIS CONTRACT NO. 74282				

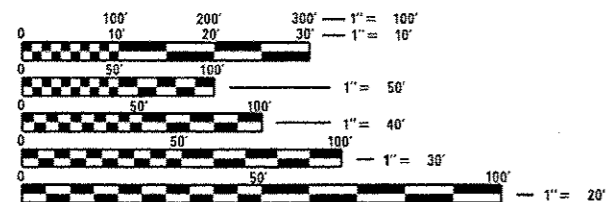
36+1 = 37 TOTAL SHEETS

D-97-001-08



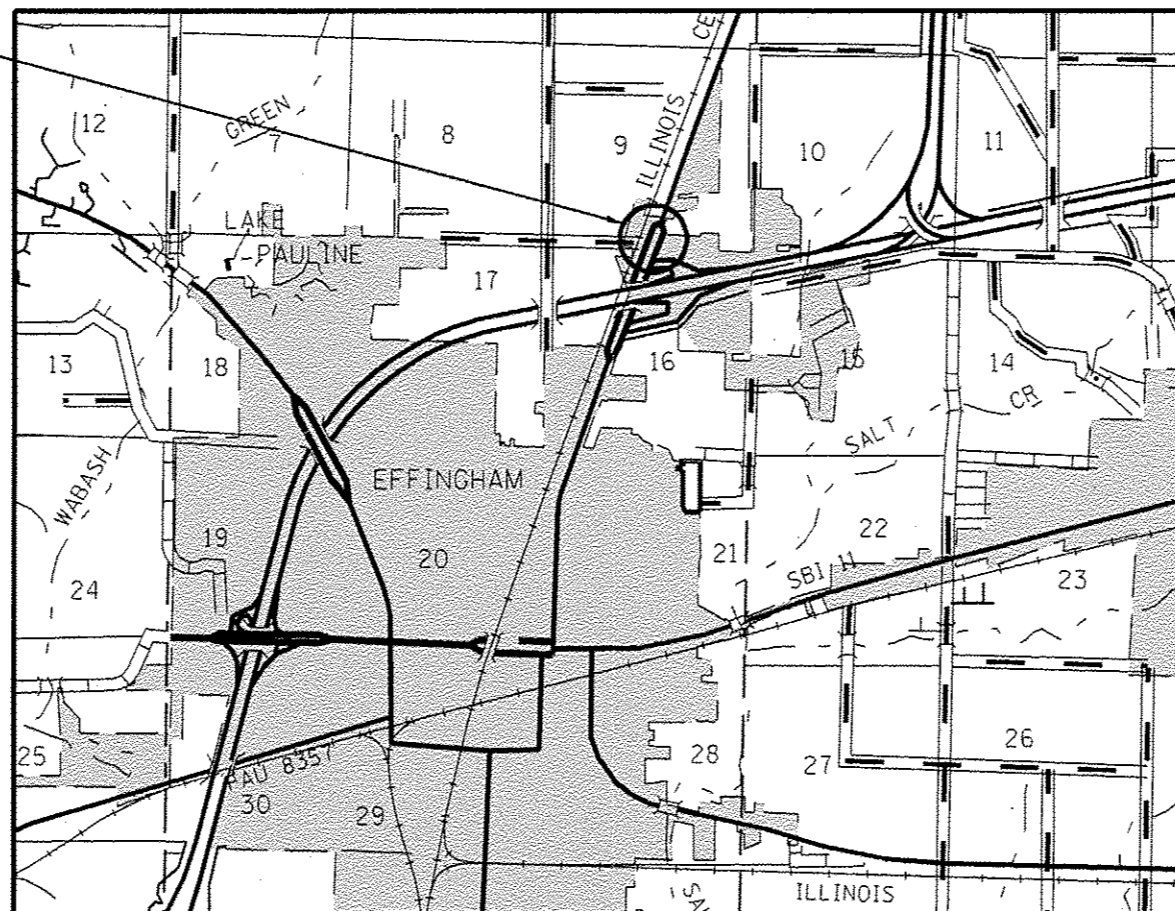
ADT 2009 = 12,000

LOCATION OF PROPOSED IMPROVEMENT



FULL SIZE PLANS HAVE BEEN PREPARED USING STANDARD ENGINEERING SCALES. REDUCED SIZED PLANS WILL NOT CONFORM TO STANDARD SCALES. IN MAKING MEASUREMENTS ON REDUCED PLANS, THE ABOVE SCALES MAY BE USED.

J.U.L.I.E.  
JOINT UTILITY LOCATION INFORMATION FOR EXCAVATION  
1-800-892-0123  
OR 811



GROSS LENGTH = 1,045 FT. = 0.2 MILE  
NET LENGTH = 1,045 FT. = 0.2 MILE

PROJECT ENGINEER: MARK DAUGHERTY  
PROJECT MANAGER: BRIAN LEWIS

CONTRACT NO. 74282

STATE OF ILLINOIS  
DEPARTMENT OF TRANSPORTATION  
DIVISION OF HIGHWAYS

SUBMITTED May 07 20 14  
Roy L. Dinkel  
DEPUTY DIRECTOR OF HIGHWAYS, REGION ENGINEER

June 27 20 14  
John D. Baranec, P.E./pc  
ENGINEER OF DESIGN AND ENVIRONMENT

June 27 20 14  
Omer Osman, P.E./pc  
DIRECTOR OF HIGHWAYS, CHIEF ENGINEER

PRINTED BY THE AUTHORITY  
OF THE STATE OF ILLINOIS

REVISÉ 9-3-14