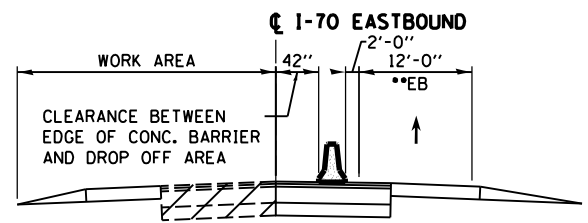
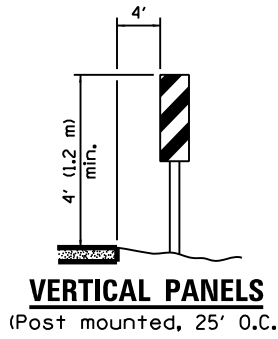


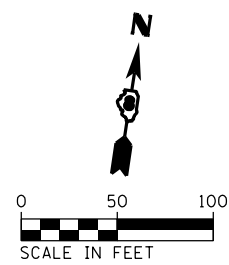
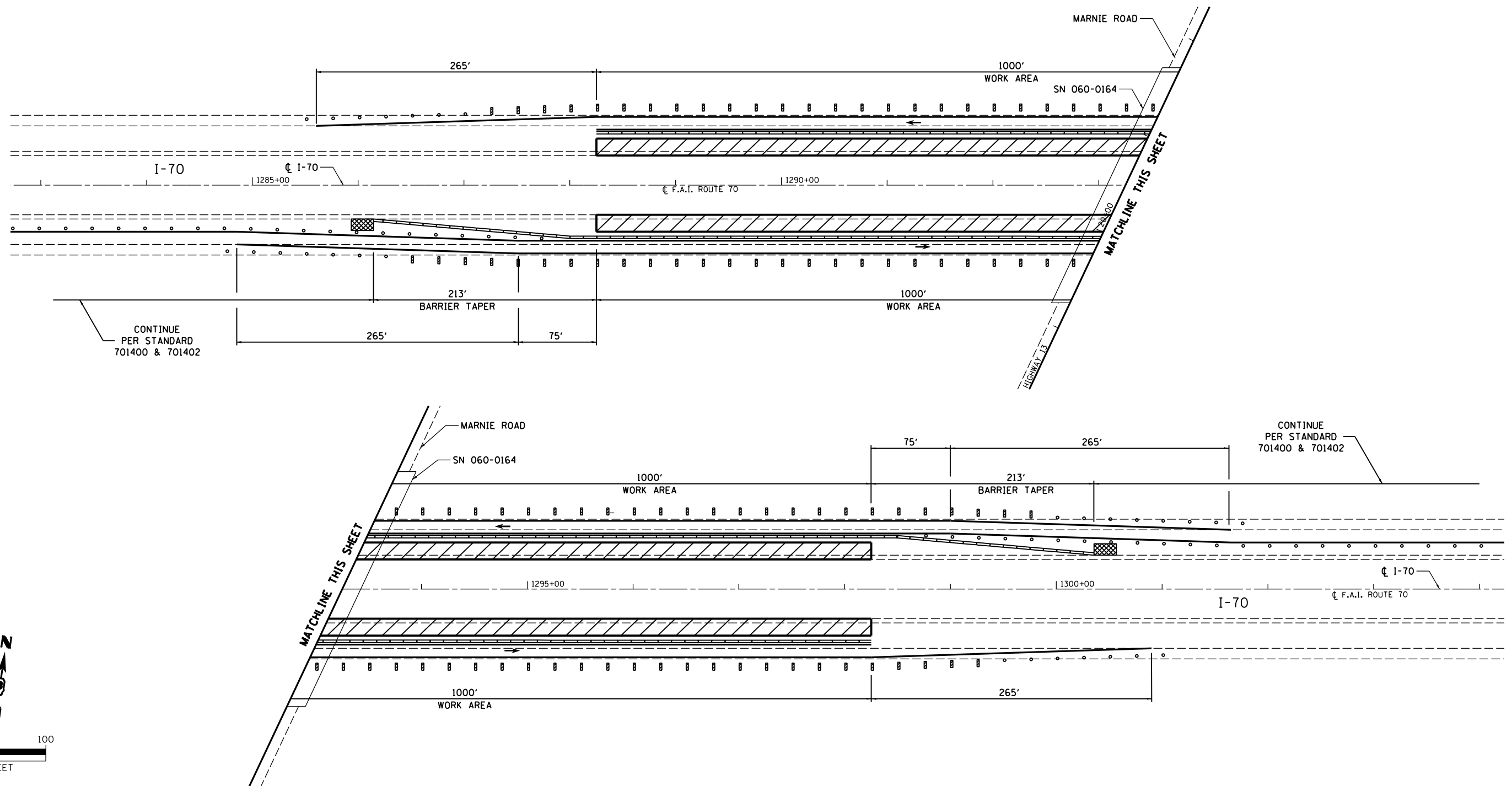
LEGEND	
	WORK AREA
	IMPACT ATTENUATOR, TEMPORARY (NON-REDIRECTIVE) TEST LEVEL 3
	DIRECTION OF TRAVEL/LANE MAINTAINED
	BARRICADES OR DRUMS
	VERTICAL PANELS
	TEMPORARY CONCRETE BARRIER
	TEMPORARY PAVEMENT MARKING

- NOTES:**
- REFER TO STANDARD 701400 FOR SIGNING AND MARKING OF APPROACH TO LANE CLOSURE
  - REFER TO STANDARD 701402 FOR SIGNING AND MARKING OF LANE CLOSURE
  - WHERE POST FOR VERTICAL PANELS WOULD FALL WITHIN EXISTING HMA SHOULDER, USE BARRICADES OR DRUMS
  - REFER TO SPECIAL PROVISIONS FOR WORK INCLUDED IN THIS STAGE



\*\* LANES SHIFTED AS SHOWN IN STAGING PLANS

**SECTION - I-70 EASTBOUND**  
SECTION APPLIES TO I-70 WESTBOUND



FILE NAME = c:\pwwork\pwwork\hoffmanj\0279918\0876f13-sht-staging-11.dgn <b>CH2MHILL</b>	USER NAME = hoffmanj	DESIGNED - TN	REVISED -	<b>STATE OF ILLINOIS</b> <b>DEPARTMENT OF TRANSPORTATION</b>	<b>TRAFFIC CONTROL AND PROTECTION SPECIAL</b> <b>I-70 UNDER MARINE RD - STAGE 3</b>	F.A.I. RTE. = 70	SECTION = 60-(11,12) RS-3	COUNTY = MADISON	TOTAL SHEETS = 242	SHEET NO. = 104
	PLOT SCALE = 100.0000' / 1"	CHECKED - GL	DATE = 4/18/2014			REVISED -	SCALE:	SHEET NO. 11 OF 24 SHEETS	STA. TO STA.	DRAWING NO.