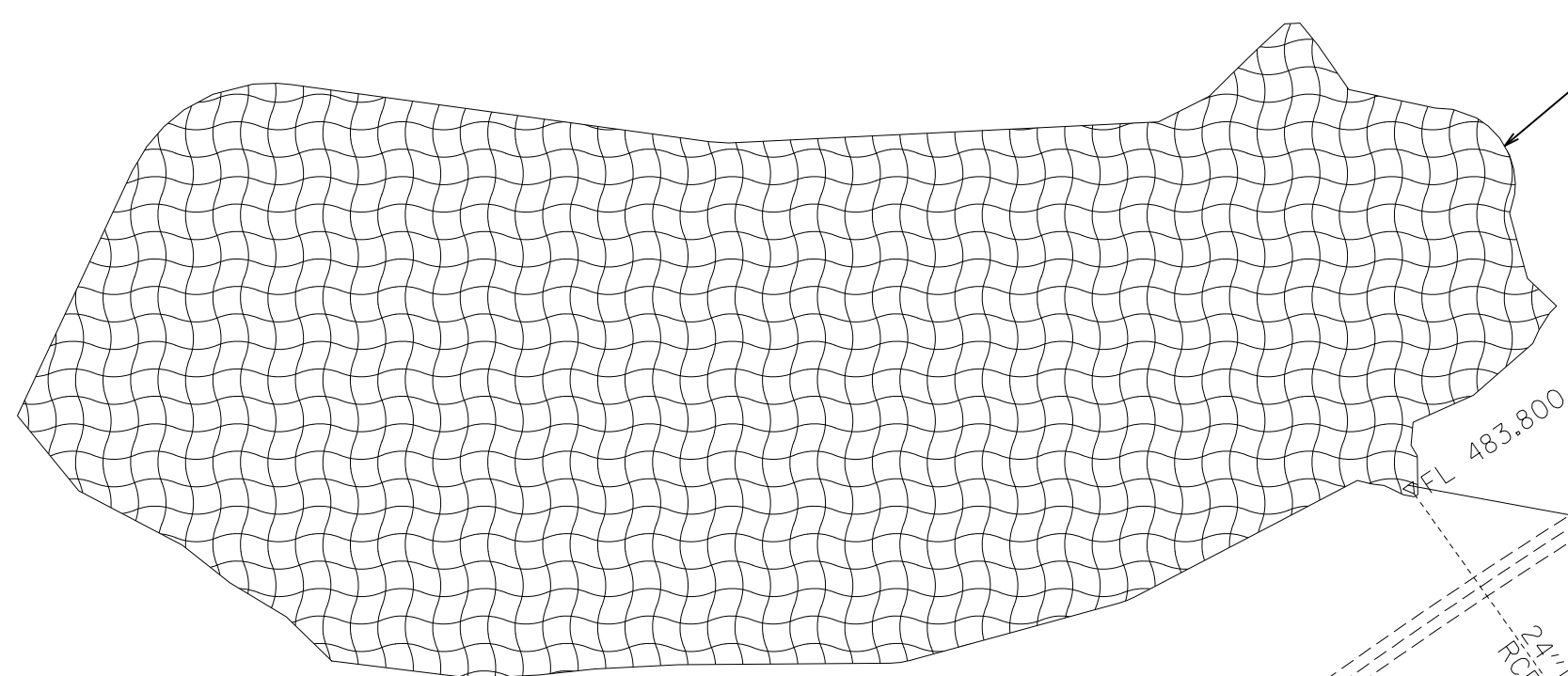
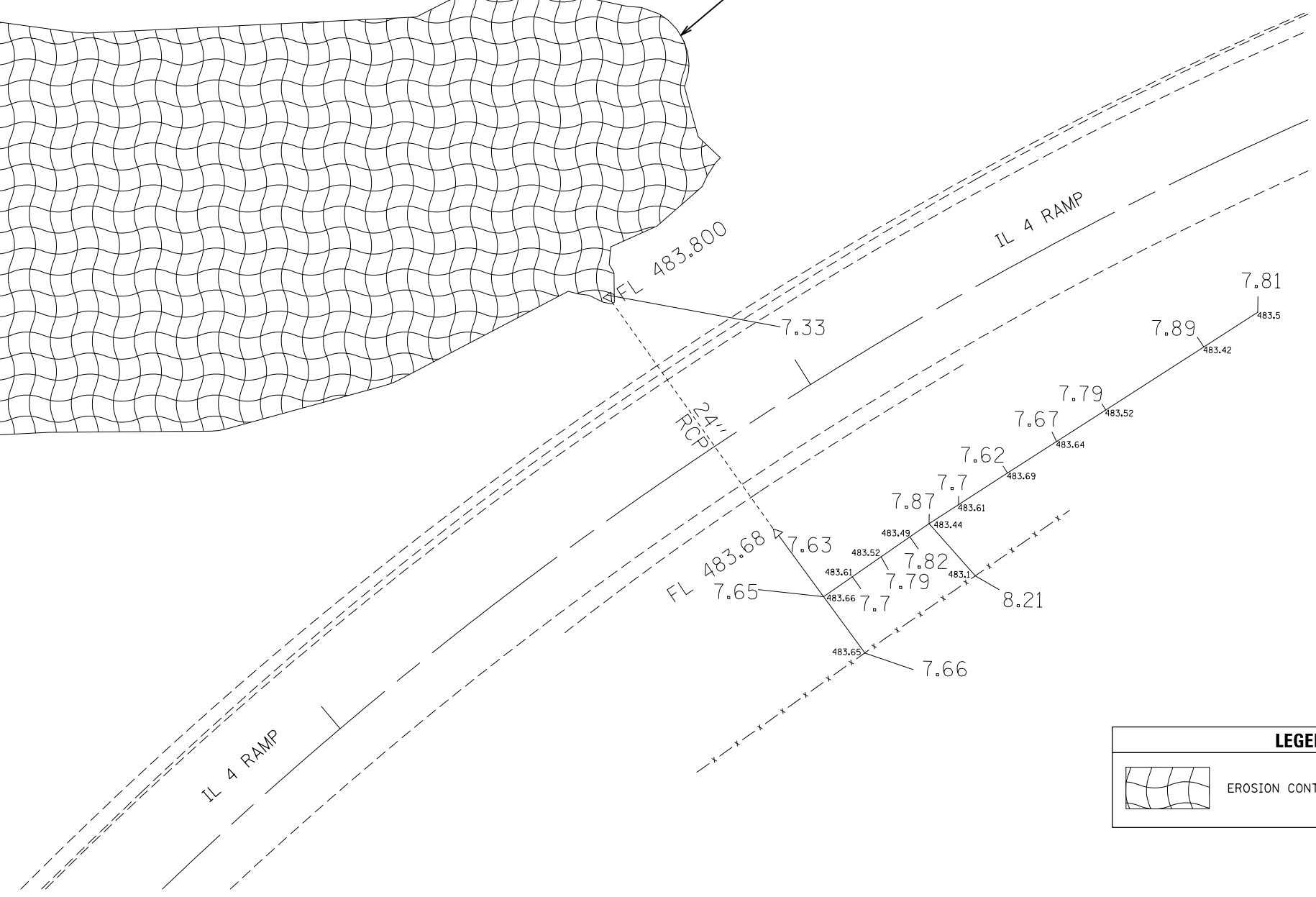




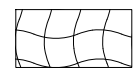
I-70 EB



SEEDING/NUTRIENTS/EROSION CONTROL BLANKET APPLIED  
AREA = 12354 SF



**LEGEND**



EROSION CONTROL BLANKET

FILE NAME =	USER NAME = \$USER*	DESIGNED -	REVISED -
\$FILEL\$		DRAWN -	REVISED -
	PLOT SCALE = \$SCALE*	CHECKED -	REVISED -
	PLOT DATE = \$DATE*	DATE -	REVISED -

**STATE OF ILLINOIS  
DEPARTMENT OF TRANSPORTATION**

**EROSION CONTROL DETAIL  
IL 4 INTERCHANGE - SE QUADRANT**

SCALE: SHEET NO. OF SHEETS STA. TO STA.

F.A.I. RTE.	SECTION	COUNTY	TOTAL SHEETS	SHEET NO.
	60-(11,12)RS-3		242	119
			CONTRACT NO. 76F13	
ILLINOIS FED. AID PROJECT				