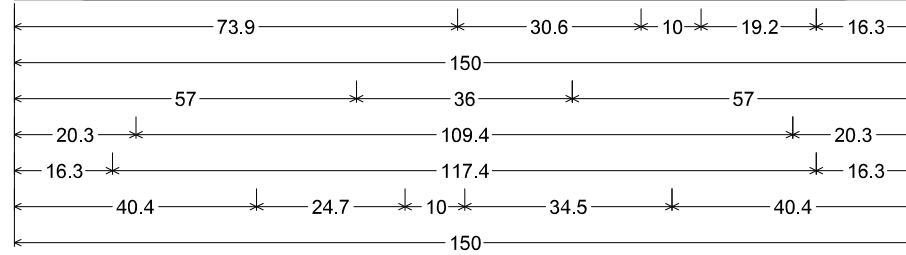
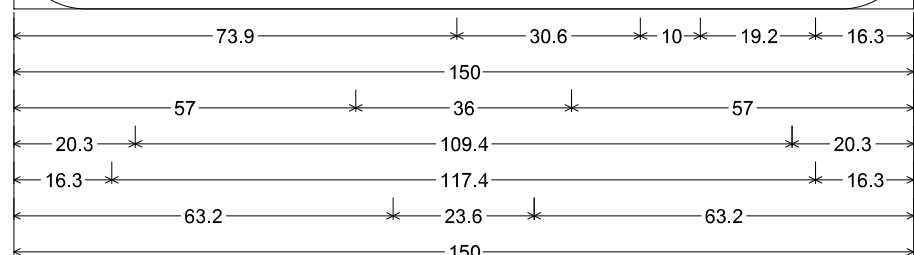



EB STA 1183+00



12.0" Radius, 2.0" Border, White on Green;
 [EXIT 21] E 2K; [Lebanon] ClearviewHwy-5-W; [Staunton] ClearviewHwy-5-W;
 [1/2 MILE] ClearviewHwy-5-W;

EB STA 1209+00



12.0" Radius, 2.0" Border, White on Green;
 [EXIT 21] E 2K; [Lebanon] ClearviewHwy-5-W; [Staunton] ClearviewHwy-5-W;
 Arrow 133 - 30.0" 45°;

FILE NAME = *FILEL*	USER NAME = *USER*	DESIGNED - ___	REVISED - -	STATE OF ILLINOIS DEPARTMENT OF TRANSPORTATION	SIGN PANEL DETAILS		F.A.I RTE.	SECTION	COUNTY	TOTAL SHEETS	SHEET NO.
		DRAWN - ___	REVISED - -				70	60-(11,12)RS-3	MADISON	242	223
		CHECKED - ___	REVISED - -		SCALE: _____ SHEET ___ OF ___ SHEETS STA. _____ TO STA. _____		CONTRACT NO. 76F13				
		DATE - _____	REVISED - -		ILLINOIS FED. AID PROJECT						