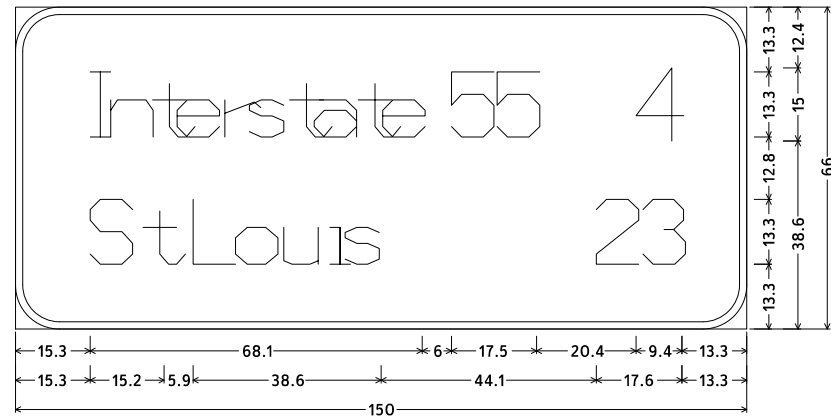
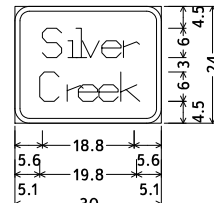


W B STA 1177+03



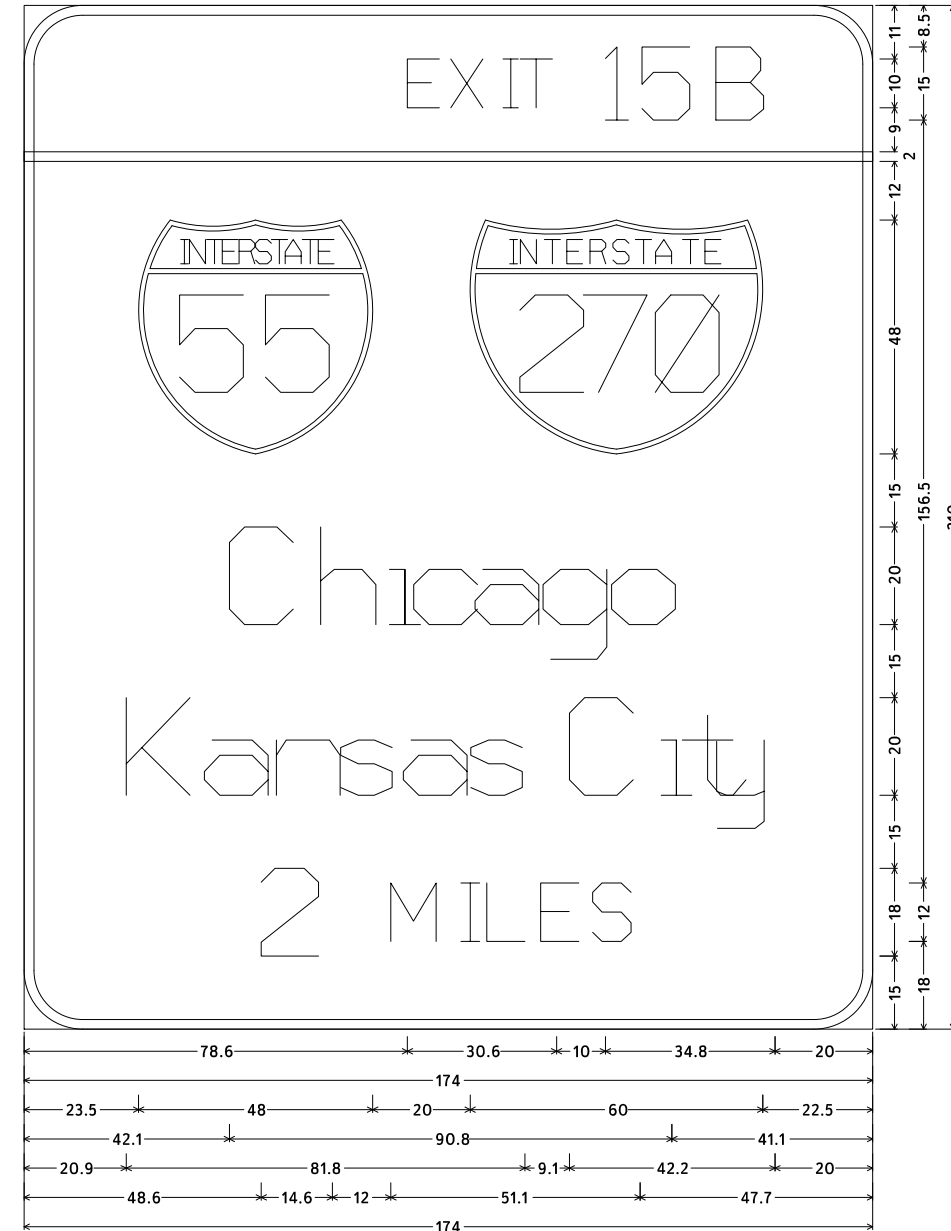
9.0" Radius, 1.5" Border, White on Green;
 [Interstate 55] ClearviewHwy-5-W; [4] ClearviewHwy-5-W; [St Louis] ClearviewHwy-5-W;
 [23] ClearviewHwy-5-W;

W B STA 1110+90



3.0" Radius, 1.0" Border, White on Green;
 [Silver] ClearviewHwy-5-W;
 [Creek] ClearviewHwy-5-W;

W B STA 1053+07



12.0" Radius, 2.0" Border, White on Green;
 [EXIT 15B] E 2K; [Chicago] ClearviewHwy-5-W; [Kansas City] ClearviewHwy-5-W; [2 MILES] E 2K;

FILE NAME = *FILEL*	USER NAME = *USER*	DESIGNED - ___	REVISED - -	STATE OF ILLINOIS DEPARTMENT OF TRANSPORTATION	SIGN PANEL DETAILS		F.A.I RTE.	SECTION	COUNTY	TOTAL SHEETS	SHEET NO.				
	PLOT SCALE = *SCALE*	DRAWN - ___	REVISED - -		SCALE: _____	SHEET ___	OF ___	SHEETS	STA. _____	TO STA. _____	70	60-(11,12)RS-3	MADISON	242	233
	PLOT DATE = *DATE*	CHECKED - ___	REVISED - -												
		DATE - _____	REVISED - -												
ILLINOIS FED. AID PROJECT											CONTRACT NO. 76F13				