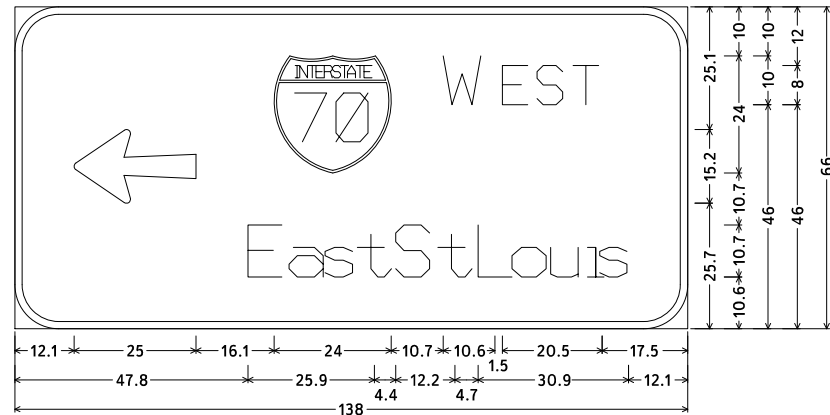
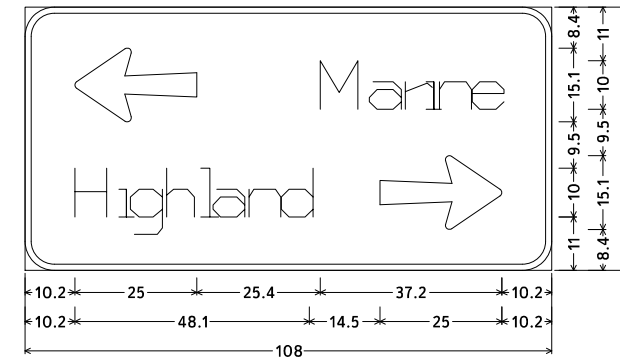


IL 143 STA 108+76 EAST



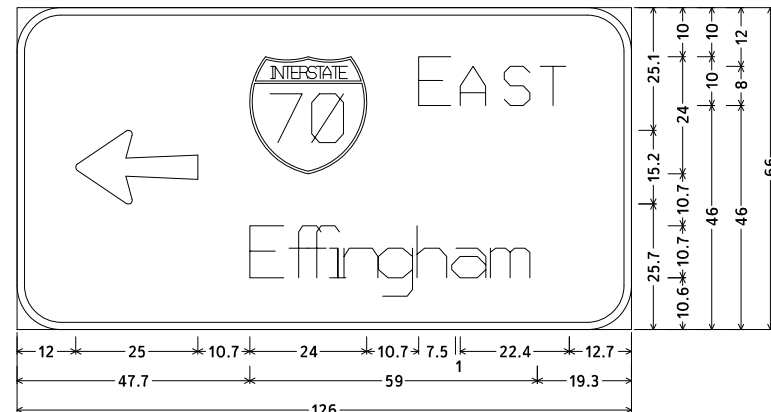
9.0" Radius, 1.5" Border, White on Green;
 Arrow 80 - 25.0" 180; [WEST] E 2K; [East St Louis] ClearviewHwy-5-W;

IL 143 EB I-70 RAMP STA 18+21 RT



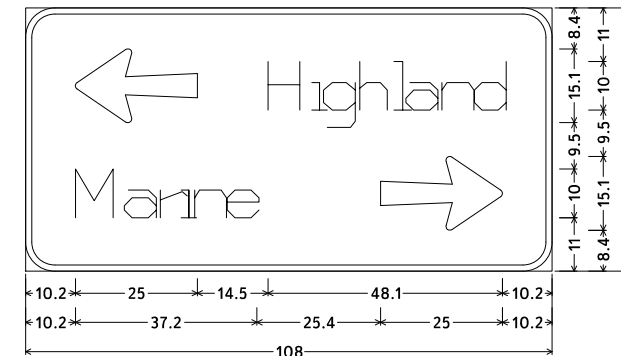
6.0" Radius, 1.3" Border, White on Green;
 Arrow 80 - 25.0" 180; [Marne] ClearviewHwy-5-W;
 [Highland] ClearviewHwy-5-W; Arrow 80 - 25.0" 0;

IL 143 STA 120+46 WEST



9.0" Radius, 1.5" Border, White on Green;
 Arrow 80 - 25.0" 180; [EAST] E 2K; [Effingham] ClearviewHwy-5-W;

IL 143 WB I-70 RAMP STA 18+34 RT



6.0" Radius, 1.3" Border, White on Green;
 Arrow 80 - 25.0" 180; [Highland] ClearviewHwy-5-W;
 [Marne] ClearviewHwy-5-W; Arrow 80 - 25.0" 0;

FILE NAME = #FILE#	USER NAME = #USER#	DESIGNED - ___	REVISED - -	STATE OF ILLINOIS DEPARTMENT OF TRANSPORTATION	SIGN PANEL DETAILS		F.A.I RTE.	SECTION	COUNTY	TOTAL SHEETS	SHEET NO.	
	PLOT SCALE = #SCALE#	DRAWN - ___	REVISED - -		SCALE: _____	SHEET ___ OF ___ SHEETS	STA. _____ TO STA. _____	70	60-(11,12)RS-3	MADISON	242	237
	PLOT DATE = #DATE#	CHECKED - ___	REVISED - -					CONTRACT NO. 76F13				
		DATE - _____	REVISED - -		ILLINOIS FED. AID PROJECT							